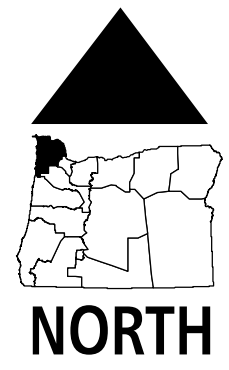
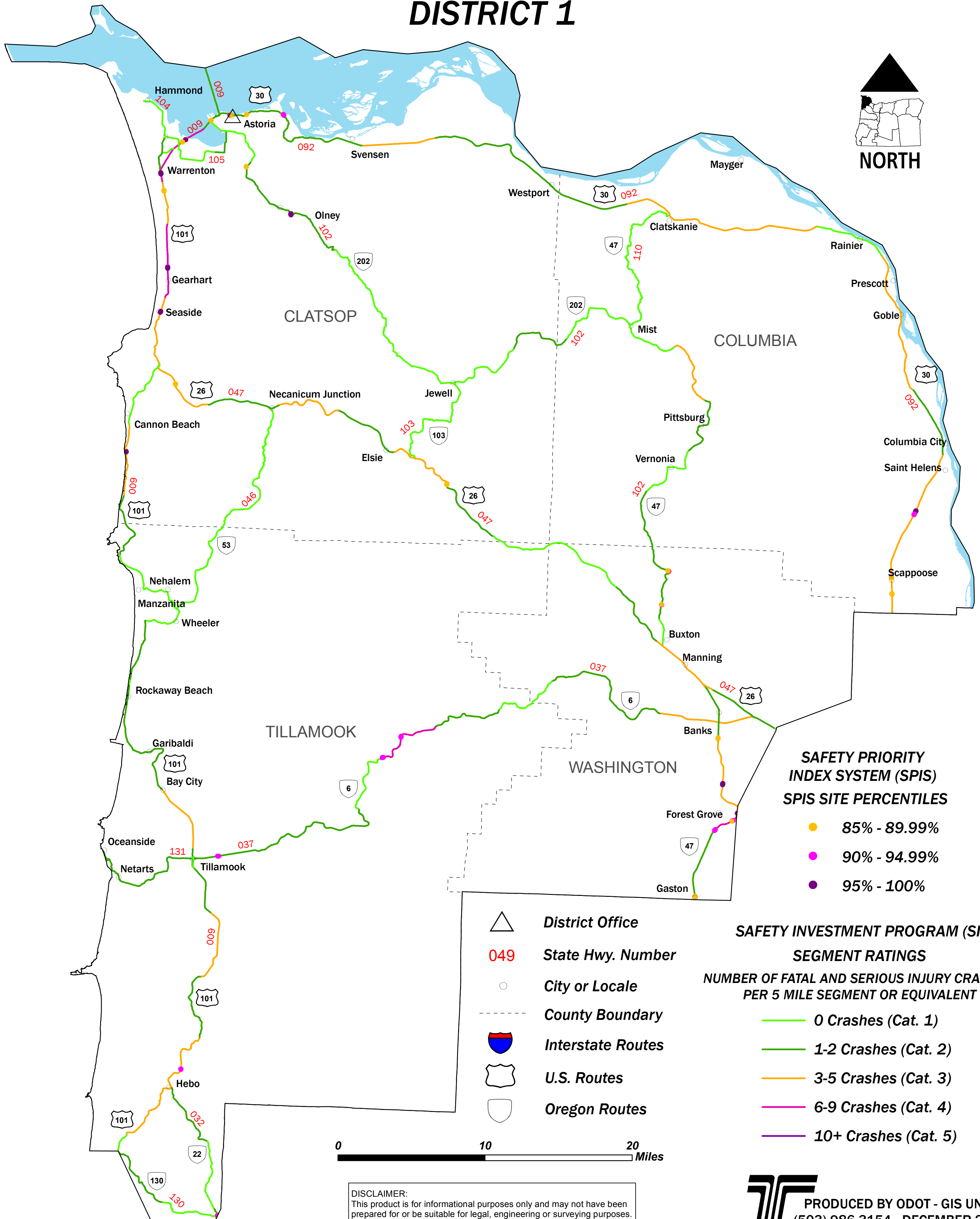


# PROJECT SAFETY MANAGEMENT SYSTEM

2011 (using 2008 - 2010 crashes)

## DISTRICT 1



**SAFETY PRIORITY INDEX SYSTEM (SPIS) SPIS SITE PERCENTILES**

- 85% - 89.99%
- 90% - 94.99%
- 95% - 100%

**SAFETY INVESTMENT PROGRAM (SIP) SEGMENT RATINGS**

NUMBER OF FATAL AND SERIOUS INJURY CRASHES PER 5 MILE SEGMENT OR EQUIVALENT

- 0 Crashes (Cat. 1)
- 1-2 Crashes (Cat. 2)
- 3-5 Crashes (Cat. 3)
- 6-9 Crashes (Cat. 4)
- 10+ Crashes (Cat. 5)

District Office

049 State Hwy. Number

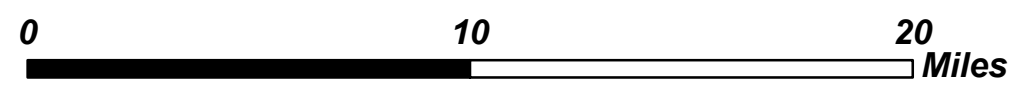
City or Locale

County Boundary

Interstate Routes

U.S. Routes

Oregon Routes



**DISCLAIMER:**  
 This product is for informational purposes only and may not have been prepared for or be suitable for legal, engineering or surveying purposes. Users of this information should review or consult the primary data and information sources to ascertain the usability of the information.

PRODUCED BY ODOT - GIS UNIT  
 (503) 986-3154 - DECEMBER 2011  
 GIS No. 23-57