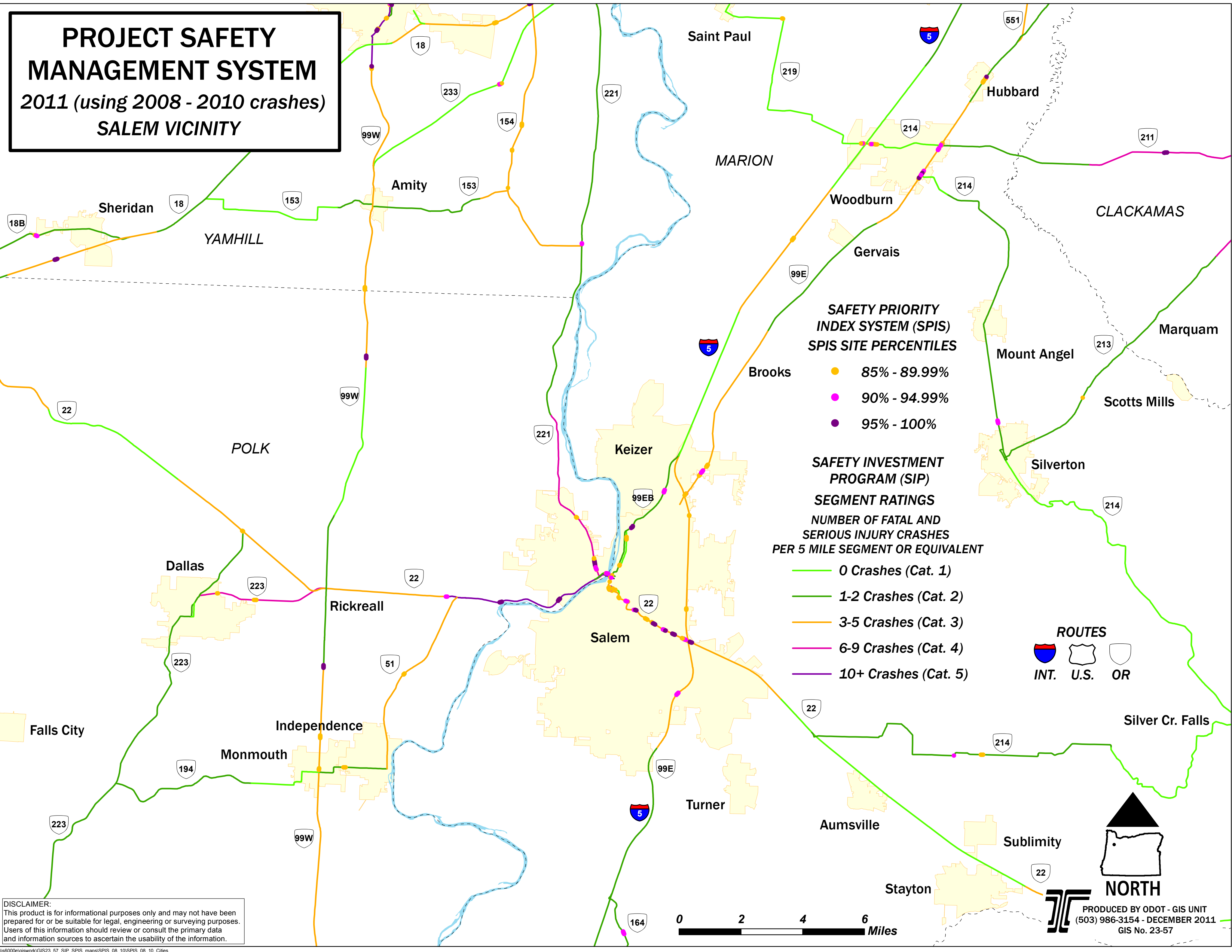


PROJECT SAFETY MANAGEMENT SYSTEM
2011 (using 2008 - 2010 crashes)
SALEM VICINITY



SAFETY PRIORITY INDEX SYSTEM (SPIS)
SPIS SITE PERCENTILES

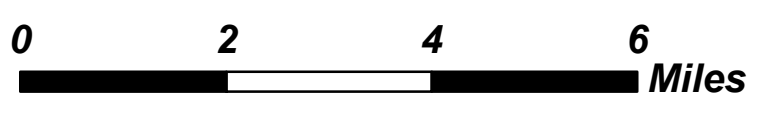
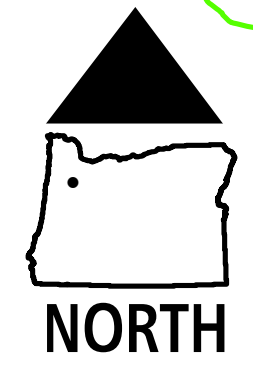
- 85% - 89.99%
- 90% - 94.99%
- 95% - 100%

SAFETY INVESTMENT PROGRAM (SIP)
SEGMENT RATINGS
NUMBER OF FATAL AND SERIOUS INJURY CRASHES PER 5 MILE SEGMENT OR EQUIVALENT

- 0 Crashes (Cat. 1)
- 1-2 Crashes (Cat. 2)
- 3-5 Crashes (Cat. 3)
- 6-9 Crashes (Cat. 4)
- 10+ Crashes (Cat. 5)

ROUTES

- INT.
- U.S.
- OR



PRODUCED BY ODOT - GIS UNIT
 (503) 986-3154 - DECEMBER 2011
 GIS No. 23-57

DISCLAIMER:
 This product is for informational purposes only and may not have been prepared for or be suitable for legal, engineering or surveying purposes. Users of this information should review or consult the primary data and information sources to ascertain the usability of the information.

\\s6000e\giswork\GIS23_57_SIP_SPIS_maps\SPIS_08_10\SPIS_08_10_Cities