■ TRANSPORTATION DEVELOPMENT DIVISION ■

2015 OREGON MILEAGE REPORT

Published by

Transportation Data Section
Road Inventory & Classification Services
http://www.oregon.gov/ODOT/TD/TDATA/pages/rics/PublicRoadsInventory.aspx#Oregon_Mileage_Report

JULY 2016

OREGON DEPARTMENT OF TRANSPORTATION

2015
Oregon Mileage Report

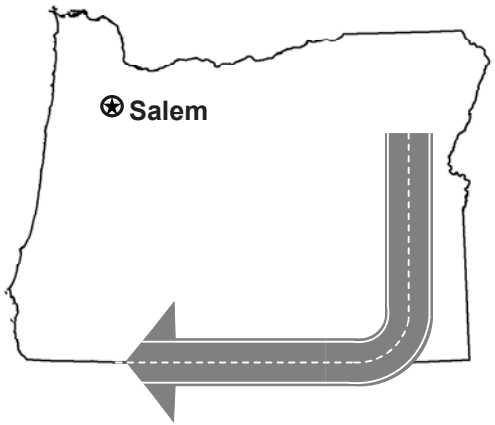

Prepared by:
Road Inventory & Classification Services
in cooperation with the
U.S. Department of Transportation
Federal Highway Administration
July, 2016

These and other mileage statistics
may be obtained from:

Transportation Development Division
Transportation Data Section
555 13th St. NE, Suite 2
Salem, Oregon 97301-4178
Phone (503) 986-4143
www.oregon.gov/ODOT/TD/TDATA

Table of Contents

2 Introduction
3 Definitions

Summary Reports

4 Summary of Mileages
5 Summary by County
6 Percent of Road Miles by Jurisdiction

7 State Mileage

8 Route Number to State Highway Number
10 State Highway Number to Route Number
12 Oregon State Highway System
13 State Highway System Mileage
14 Highway Mileage by County
26 Highway Mileage by Highway
54 Highway Mileage by ODOT Region
68 Highway Mileage by ODOT District
87 Campus
88 Fish and Wildlife
88 State Institutions
88 State Forest
89 Other Local Agencies
90 State Park

91 County Mileage

92 County Roads
97 Municipal Extensions
105 Local Access Roads

107 City Mileage

108 City Streets

119 National Agency Mileage

120 Army Corp of Engineers
120 Indian Nation
120 Bureau of Indian Affairs
121 Bureau of Land Management
121 National Park Service
122 U.S. Military
122 Other National Agencies
123 U.S. National Forest

Introduction

The Oregon Mileage Report is the Oregon Department of Transportation's official report of public road mileage. This publication is updated annually and is a snapshot of public road mileage as reported by ODOT, Oregon counties, cities and miscellaneous agencies as of December 31, 2015. State Highway mileage is reported in both Centerline and Lane Miles as described on page 3. Other entities are reported as Centerline Mileage only.

The Oregon Mileage Report is available online at:
http://www.oregon.gov/ODOT/TD/TDATA/pages/rics/PublicRoadsInventory.aspx#Oregon_Mileage_Report

Other data about Oregon's transportation system is also available on the web at:
http://www.oregon.gov/ODOT/TD/Pages/Data_Portal.aspx

It is our goal to continuously improve this document and we encourage your feedback. If you have questions or suggestions for this report please contact either:

Danny G. Spaulding, Public Road Inventory Coordinator
503-986-4143 or danny.g.spaulding@odot.state.or.us

Heather L. King, Road Inventory and Classification Services Unit Manager
503-986-4157 or heather.l.king@odot.state.or.us

Or you can write to:
Road Inventory and Classification Services
555 13th St NE, Suite 2
Salem, Oregon 97301-4178

DEFINITIONS

ASPHALT (AC)
A mixture of mineral aggregate and bituminous materials used in pavement structure.

CENTERLINE MILES
Are the number of miles of two-way through roads. A through road with a lane in each direction, a through road with two lanes in each direction, or a divided freeway with four lanes in each direction all count equally in terms of centerline miles.

CERTIFIED PUBLIC ROAD MILES
Total road miles certified to FHWA which are Public Roads under the jurisdiction of and maintained by a Public Authority and open to travel by 2-wheel drive passenger vehicles. Highway on/off ramps not included.

CONCRETE
A Portland cement, aggregate, and water used in pavement structure.

CONNECTION
A state highway road segment connecting a state highway to another road.

DECREASING DIRECTION
Roadways with one direction of travel and milepoints that decrease in the direction of travel.

DISTRICT
Identifies an ODOT Maintenance District.

FRONTAGE ROAD
A state highway road segment that is a secondary road generally parallel to a highway, and provides service to adjacent property owners and for access control.

GRADED
Natural earth aligned and graded to permit reasonably convenient use by motor vehicles and with drainage systems sufficient to prevent serious impairment of the road by surface water.

GRAVEL
Consists of mixed soil, stabilized soil, gravel or stone.

INCREASING DIRECTION
Roadways whose milepoints have increasing value in the direction of travel. All roadways that are not Decreasing.

LANE
A portion of a through roadway indicated by pavement markings designated for travel by one line of vehicles in one direction. Turn lanes are not counted as a lane.

LANE MILES
Lane miles counts miles of each through lane. Thus: one mile of a through road with a lane in each direction counts as two lane miles.

LOCAL ACCESS
Roads that are deeded to the county, but are not maintained by the county.

MILEPOINT
Number of miles from the beginning of the road after additions and/or subtractions due to milepoint equations.

MUNICIPAL EXTENSION
A portion of a county owned road that lies within the limits of an incorporated city.

OIL MAT
An earth or gravel road to which has been added a bituminous surface with or without a seal coat.

PRIMITIVE MILES
A non-maintained public road that is unimproved, and only passable by high clearance, 4-wheel drive vehicles. Primitive miles are not included in this report.

REGION
Identifies an ODOT Maintenance Region.

STATE HIGHWAY MILES
Reported as lane miles and as centerline miles. (All other road jurisdiction miles are reported as centerline miles only.)

UNIMPROVED
Natural surface, maintained enough to barely permit passage of 2-wheel drive motor vehicles. May have been bladed and minor improvements may have been made locally.

SUMMARY OF MILEAGES

Total Interstate miles = 729.56

2015 OREGON MILEAGE REPORT

State Highway System Mileage

Total Increasing Miles	**7,400.91**
Connection & Frontage =	**630.71**
Total State Highway System =	**8,031.62**

	Miles	C & F	Lane Miles
Baker	302.08	15.43	761.14
Benton	120.21	3.32	270.32
Clackamas	224.43	33.27	731.02
Clatsop	166.62	6.59	376.48
Columbia	93.07	2.67	229.13
Coos	157.98	6.39	405.98
Crook	164.62	0.03	335.23
Curry	106.15	5.18	259.04
Deschutes	222.60	21.24	588.96
Douglas	328.92	47.12	979.19
Gilliam	134.40	6.01	347.36
Grant	233.33	0.99	472.45
Harney	292.66	0.27	600.44
Hood River	89.59	13.82	263.94
Jackson	273.23	37.41	784.55
Jefferson	95.50	0.00	221.41
Josephine	133.97	19.35	395.12
Klamath	381.26	8.69	842.54
Lake	306.12	0.09	616.50
Lane	428.88	45.63	1,144.65
Lincoln	172.62	3.50	381.64
Linn	249.13	24.15	709.25
Malheur	398.54	12.75	881.16
Marion	208.19	47.87	702.53
Morrow	176.93	8.17	420.23
Multnomah	164.20	87.51	826.65
Polk	120.24	8.93	294.06
Sherman	115.79	11.26	288.84
Tillamook	146.49	0.51	317.01
Umatilla	383.45	59.42	1,089.88
Union	195.99	30.45	534.65
Wallowa	117.40	0.48	237.07
Wasco	243.88	11.43	601.57
Washington	150.47	43.52	568.40
Wheeler	155.14	0.66	314.07
Yamhill	146.83	6.60	337.40

By Region

Region 1	702.46
Region 2	2,118.83
Region 3	1,129.07
Region 4	1,861.62
Region 5	2,219.64

By District

District 1	465.88
District 2B	408.21
District 2C	294.25
District 3	549.38
District 4	616.05
District 5	487.52
District 7	574.70
District 8	554.37
District 9	543.71
District 10	818.22
District 11	499.69
District 12	766.57
District 13	560.62
District 14	892.45

Total Miles include State Highway Connections & Frontage Roads

***Total Miles**	**73,933**
Certified Public Road Miles	**73,543**

* Rounded to nearest mile

Other State Mileage

Total Mileage	**638.42**
Campus	44.20
Fish and Wildlife	43.46
State Institutions	27.08
State Forests	145.55
Other Local Agencies	109.70
State Parks	268.43

County Mileage

Total Mileage	**32,906.55**
County Rural Roads	26,193.52
County Roads Within a City	613.37
Total	26,806.89
Local Access	6,099.66

Miscellaneous Agencies

Total Mileage	**21,328.19**
By Agency	
Army Corps of Engineers	109.92
Indian Affairs	1,727.78
BLM	13,510.00
Military	27.11
National Parks	86.51
Other Federal Agencies	231.46
U.S. National Forest	5,635.41

City Owned Mileage

Total Mileage **11,028.69**

By County

Baker	106.46	Douglas	270.47	Lake	26.55	Sherman	23.22
Benton	246.91	Gilliam	25.73	Lane	994.85	Tillamook	92.69
Clackamas	828.80	Grant	60.42	Lincoln	193.84	Umatilla	272.88
Clatsop	197.88	Harney	52.30	Linn	383.94	Union	154.37
Columbia	129.20	Hood River	39.44	Malheur	131.30	Wallowa	51.28
Coos	232.11	Jackson	592.47	Marion	836.36	Wasco	108.27
Crook	69.45	Jefferson	69.66	Morrow	63.31	Washington	865.77
Curry	66.32	Josephine	161.96	Multnomah	2,368.57	Wheeler	14.60
Deschutes	611.68	Klamath	174.01	Polk	243.84	Yamhill	267.78

2015 OREGON MILEAGE SUMMARY BY COUNTY

	City	County			State	Other State						Miscellaneous Agency							
County	City Streets	County Rural Roads	County Rds Inside Cities	Local Access	State Highway	Campus	State Fish and Wildlife	State Institution	State Forest	State Park	Other Local Agency	Army Corps of Engineers	BIA & Indian Nation	BLM	Military	National Park	Other Federal Agency	U.S. National Forest	Total
Baker	106.46	900.24	3.92	12.21	317.51	0.00	0.00	0.00	0.00	2.00	0.00	0.00	0.00	66.00	0.00	0.00	0.75	139.62	**1,548.71**
Benton	246.91	425.31	17.18	75.39	123.53	7.04	0.00	0.00	0.00	0.30	0.00	0.00	0.00	302.00	0.00	0.00	3.54	10.00	**1,211.20**
Clackamas	828.80	1,330.99	91.46	112.54	257.70	2.86	0.00	0.10	0.00	8.90	0.20	0.00	24.70	383.00	0.00	0.00	0.49	204.09	**3,245.83**
Clatsop	197.88	220.40	8.61	7.01	173.21	0.00	0.00	0.00	17.30	44.85	4.75	0.00	0.00	0.00	0.13	1.33	10.00	0.00	**685.47**
Columbia	129.20	520.09	17.25	11.16	95.74	0.00	5.90	0.00	0.00	4.46	0.00	0.00	0.00	43.00	0.00	0.00	0.00	0.00	**826.80**
Coos	232.11	518.13	8.85	60.17	164.37	2.64	0.23	0.90	76.23	15.61	2.00	0.00	47.70	848.00	0.01	0.00	0.05	81.35	**2,058.35**
Crook	69.45	470.19	1.14	103.88	164.65	0.00	0.00	0.00	0.00	3.30	0.00	0.00	0.00	58.00	2.24	0.00	2.75	164.35	**1,039.95**
Curry	66.32	220.81	5.44	36.93	111.33	0.00	0.00	0.00	0.00	16.04	3.70	0.00	0.00	179.00	0.00	0.00	0.00	325.60	**965.17**
Deschutes	611.68	917.62	20.93	509.05	243.84	0.00	0.00	0.00	0.00	29.20	0.00	0.00	0.00	73.00	0.55	0.00	3.00	256.64	**2,665.51**
Douglas	270.47	1,113.27	28.02	332.67	376.04	0.00	0.00	0.00	42.67	1.00	0.00	0.00	4.60	3,832.00	0.00	1.45	3.18	564.72	**6,570.09**
Gilliam	25.73	403.84	3.21	0.36	140.41	0.00	0.00	0.00	0.00	1.38	0.00	0.00	0.00	0.00	0.00	0.00	0.00	0.00	**574.93**
Grant	60.42	485.84	1.99	372.76	234.32	0.00	0.23	0.00	0.00	0.85	0.00	0.00	0.00	39.00	0.00	0.00	0.00	311.49	**1,506.90**
Harney	52.30	810.93	0.00	1,497.31	292.93	0.00	0.00	0.00	0.00	1.10	52.00	0.00	3.20	544.00	0.00	0.00	49.53	159.97	**3,463.27**
Hood River	39.44	200.68	2.53	35.83	103.41	0.00	0.00	0.00	0.00	2.94	7.45	0.00	0.00	0.00	0.00	0.00	0.00	57.44	**449.72**
Jackson	592.47	949.96	50.01	114.34	310.64	2.54	2.00	0.00	0.00	12.25	1.50	7.65	0.00	1,079.00	0.00	0.00	10.75	368.88	**3,501.99**
Jefferson	69.66	593.45	6.05	209.48	95.50	0.00	0.00	1.30	0.00	10.60	1.25	0.00	288.30	0.00	0.00	0.00	1.00	90.07	**1,366.66**
Josephine	161.96	544.17	11.60	218.84	153.32	1.30	0.00	0.00	0.00	1.10	0.00	0.00	0.00	1,677.00	0.00	1.54	0.00	153.90	**2,924.73**
Klamath	174.01	860.54	7.16	882.84	389.95	4.64	2.00	0.00	0.00	3.20	0.50	0.00	811.00	251.00	0.00	82.19	17.89	524.40	**4,011.32**
Lake	26.55	722.39	6.84	380.64	306.21	0.00	12.50	0.11	0.00	1.40	0.00	0.00	0.00	319.00	0.00	0.00	112.34	565.09	**2,453.07**
Lane	994.85	1,424.21	44.22	1.45	474.51	4.96	0.00	2.10	0.00	13.80	0.00	46.88	0.40	1,573.00	0.16	0.00	0.00	603.54	**5,184.08**
Lincoln	193.84	329.79	9.38	90.48	176.12	0.00	0.00	0.00	0.00	18.30	1.30	0.00	7.60	126.00	0.00	0.00	0.00	61.64	**1,014.45**
Linn	383.94	1,072.73	28.39	35.34	273.28	1.45	0.00	0.00	0.00	1.90	0.00	18.58	0.00	539.00	0.00	0.00	0.05	212.19	**2,566.85**
Malheur	131.30	1,735.65	1.63	376.43	411.29	1.00	0.00	6.00	0.00	1.50	0.00	0.00	0.00	643.00	0.00	0.00	0.25	0.00	**3,308.05**
Marion	836.36	1,101.89	24.30	77.83	256.06	2.00	0.00	14.12	0.00	35.80	0.00	7.65	2.48	151.00	0.02	0.00	0.53	55.96	**2,566.00**
Morrow	63.31	966.98	0.00	3.07	185.10	0.00	0.00	0.00	0.00	0.00	7.10	0.00	0.00	0.00	22.75	0.00	4.55	41.31	**1,294.17**
Multnomah	2,368.57	262.10	31.41	1.00	251.71	8.34	1.80	0.00	0.00	8.35	13.35	3.50	0.10	10.00	1.25	0.00	0.86	32.14	**2,994.48**
Polk	243.84	478.02	0.91	27.55	129.17	1.18	0.00	0.00	0.00	1.50	0.00	0.00	5.90	205.00	0.00	0.00	0.55	0.00	**1,093.62**
Sherman	23.22	444.09	2.50	1.07	127.05	0.00	0.00	0.00	0.00	0.40	2.79	0.00	0.00	17.00	0.00	0.00	0.00	0.00	**618.12**
Tillamook	92.69	322.50	5.91	41.34	147.00	0.00	0.00	0.00	9.35	6.35	6.70	0.00	0.00	264.00	0.00	0.00	1.64	22.17	**919.65**
Umatilla	272.88	1,682.77	17.67	179.62	442.87	2.50	0.00	2.45	0.00	5.10	3.21	17.90	97.70	5.00	0.00	0.00	5.28	154.23	**2,889.18**
Union	154.37	589.72	6.92	18.48	226.44	0.70	0.50	0.00	0.00	1.35	0.00	0.00	0.00	0.00	0.00	0.00	0.00	149.30	**1,147.78**
Wallowa	51.28	712.04	0.90	7.51	117.88	0.00	0.00	0.00	0.00	7.20	0.00	0.00	0.00	0.00	0.00	0.00	0.00	196.46	**1,093.27**
Wasco	108.27	657.81	15.83	89.01	255.31	0.00	18.30	0.00	0.00	2.20	1.00	7.76	389.80	20.00	0.00	0.00	0.10	55.44	**1,620.83**
Washington	865.77	1,294.12	112.56	1.26	193.99	1.05	0.00	0.00	0.00	2.50	0.90	0.00	0.00	21.00	0.00	0.00	2.38	0.00	**2,495.53**
Wheeler	14.60	262.43	0.89	135.54	155.80	0.00	0.00	0.00	0.00	1.20	0.00	0.00	0.00	0.00	0.00	0.00	0.00	72.59	**643.05**
Yamhill	267.78	647.82	17.76	39.27	153.43	0.00	0.00	0.00	0.00	0.50	0.00	0.00	44.30	243.00	0.00	0.00	0.00	0.83	**1,414.69**
Total	11,028.69	26,193.52	613.37	6,099.66	8,031.62	44.20	43.46	27.08	145.55	268.43	109.70	109.92	1,727.78	13,510.00	27.11	86.51	231.46	5,635.41	**73,933.47**

2015 OREGON MILEAGE REPORT
Percent of Road Miles by Jurisdiction

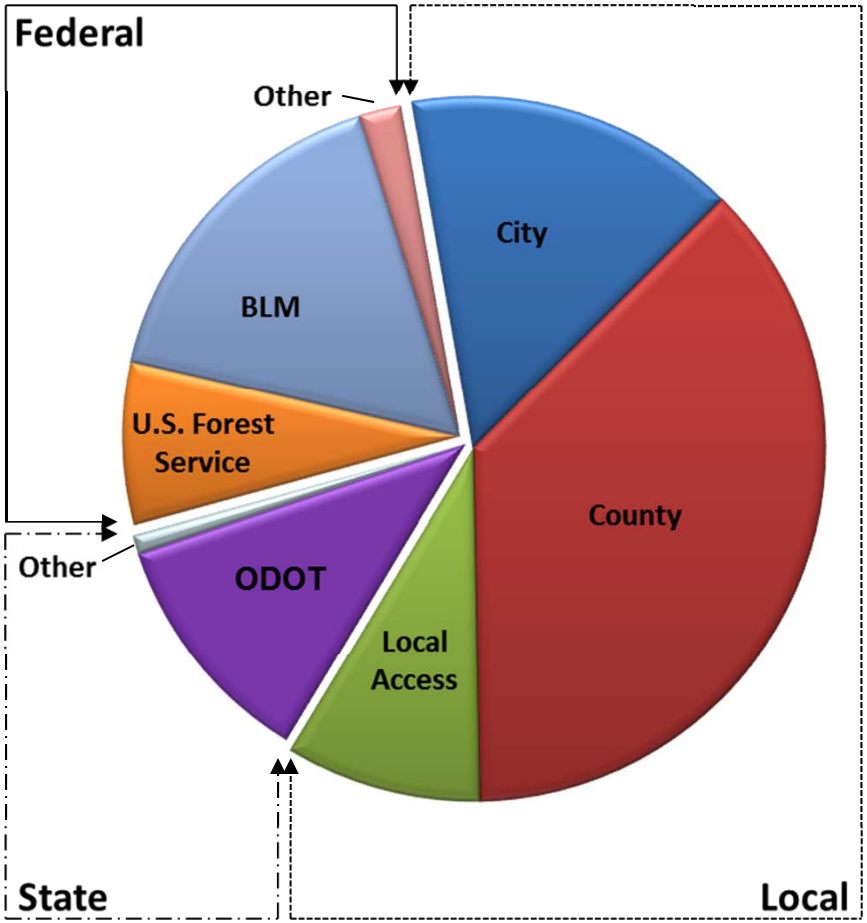

Jurisdiction	Mileage	Percent
City	11,028.69	14.92%
*County	26,806.89	36.26%
Local Access	6,099.66	8.25%
ODOT	8,031.62	10.86%
**Other State	638.42	0.87%
U.S. Forest Service	5,635.41	7.62%
BLM	13,510.00	18.27%
***Other Federal	2,182.78	2.95%
Total	73,933.47	100.00%

*County includes Municipal Extension Miles

**Other State includes: Campus, Fish & Wildlife, State Institutions, State Forests, State Parks, Other Local Agencies

***Other Federal includes Army Corp of Engineers, Bureau of Indian Affairs, U.S. Military, National Parks, and Other Federal Agency Miles

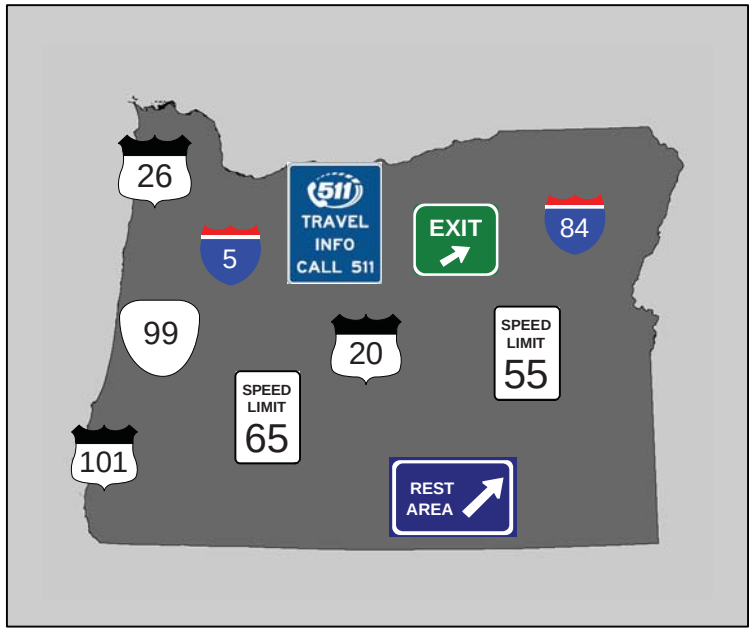

State Mileage

2015 CROSS REFERENCE TABLE OF HIGHWAY ROUTE NUMBER TO STATE HIGHWAY NUMBER

Route #	HIGHWAY NAME	HWY#
I-5	PACIFIC	001
I-82	MCNARY	070
I-84	COLUMBIA RIVER	002
I-84	OLD OREGON TRAIL	006
I-105	EUGENE-SPRINGFIELD	227
I-205	EAST PORTLAND FREEWAY	064
I-405	STADIUM FREEWAY	061
US 20	ALBANY-CORVALLIS	031
US 20	ALBANY-JUNCTION CITY	058
US 20	CENTRAL OREGON	007
US 20	CORVALLIS-LEBANON	210
US 20	CORVALLIS-NEWPORT	033
US 20	MCKENZIE	015
US 20	MCKENZIE-BEND	017
US 20	PACIFIC HIGHWAY WEST	1W [91]
US 20	SANTIAM	016
US 26	CENTRAL OREGON	007
US 26	JOHN DAY	005
US 26	MADRAS-PRINEVILLE	360
US 26	MT. HOOD	026
US 26	OCHOCO	041
US 26	STADIUM FREEWAY	061
US 26	SUNSET	047
US 26	THE DALLES-CALIFORNIA	004
US 26	WARM SPRINGS	053
US 30	COLUMBIA RIVER	002
US 30	HISTORIC COLUMBIA RIVER	100
US 30	HUNTINGTON	449
US 30	LA GRANDE-BAKER	066
US 30	LOWER COLUMBIA RIVER	2W [92]
US 30	MOSIER-THE DALLES	292
US 30	OLD OREGON TRAIL	006
US 30	ONTARIO SPUR	493
US 30	OREGON-WASHINGTON	008
US 30	PACIFIC	001
US 30	PENDLETON	067
US 30	STADIUM FREEWAY	061
US 30	THE DALLES-CALIFORNIA	004
US 30B	OLDS FERRY-ONTARIO	455
US 30B	ONTARIO SPUR	493
US 30BY	NORTHEAST PORTLAND	123
US 95	I.O.N.	456
US 95S	WEISER SPUR	491
US 97	SHERMAN	042
US 97	THE DALLES-CALIFORNIA	004
US 97B	ESPLANADE SPUR	484
US 97B	KLAMATH FALLS-LAKEVIEW	020
US 97B	KLAMATH FALLS-MALIN	050
US 97B	MCKENZIE-BEND	017
US 101	OREGON COAST	009
US 101B	NEHALEM	102
US 101B	WARRENTON-ASTORIA	105
US 197	THE DALLES-CALIFORNIA	004
US 199	REDWOOD	025
US 199	REDWOOD SPUR	482
US 395	CENTRAL OREGON	007
US 395	COLUMBIA RIVER	002
US 395	FREMONT	019
US 395	JOHN DAY	005
US 395	JOHN DAY-BURNS	048
US 395	LAKEVIEW-BURNS	049
US 395	MCNARY	070
US 395	OLD OREGON TRAIL	006
US 395	PENDLETON-JOHN DAY	028
US 395	UMATILLA-STANFIELD	054
US 730	COLUMBIA RIVER	002
OR 3	ENTERPRISE-LEWISTON	011
OR 6	WILSON RIVER	037
OR 7	BAKER-COPPERFIELD	012
OR 7	LA GRANDE-BAKER	066
OR 7	WHITNEY	071
OR 8	TUALATIN VALLEY	029
OR 10	BEAVERTON-HILLSDALE	040
OR 10	FARMINGTON	142
OR 10	PACIFIC HIGHWAY WEST	1W [91]
OR 11	OREGON-WASHINGTON	008
OR 18	SALMON RIVER	039
OR 18B	WILLAMINA-SHERIDAN	157
OR 19	JOHN DAY	005
OR 22	NORTH SANTIAM	162
OR 22	SALEM	072
OR 22	SALMON RIVER	039
OR 22	THREE RIVERS	032
OR 22	WILLAMINA-SALEM	030
OR 27	CROOKED RIVER	014
OR 31	FREMONT	019
OR 34	ALSEA	027
OR 34	CORVALLIS-LEBANON	210
OR 34	CORVALLIS-NEWPORT	033
OR 34	PACIFIC HIGHWAY WEST	1W [91]
OR 35	HISTORIC COLUMBIA RIVER	100
OR 35	MT. HOOD	026
OR 36	MAPLETON-JUNCTION CITY	229
OR 37	PENDLETON	067
OR 37	PENDLETON-COLD SPRINGS	036
OR 37	PENDLETON-JOHN DAY	028
OR 38	UMPQUA	045
OR 39	HATFIELD	426
OR 39	KLAMATH FALLS-LAKEVIEW	020
OR 39	KLAMATH FALLS-MALIN	050
OR 42	COOS BAY-ROSEBURG	035
OR 42S	COQUILLE-BANDON	244
OR 43	OSWEGO	003
OR 46	OREGON CAVES	038
OR 47	MIST-CLATSKANIE	110
OR 47	NEHALEM	102
OR 47	SUNSET	047
OR 47	TUALATIN VALLEY	029
OR 51	INDEPENDENCE	193
OR 51	MONMOUTH-INDEPENDENCE	043
OR 52	PAYETTE SPUR	492
OR 53	NECANICUM	046
OR 58	WILLAMETTE	018
OR 62	CRATER LAKE	022
OR 66	GREEN SPRINGS	021
OR 70	DAIRY-BONANZA	023
OR 74	HEPPNER	052
OR 78	STEENS	442
OR 82	WALLOWA LAKE	010
OR 86	BAKER-COPPERFIELD	012
OR 86S*	BAKER-COPPERFIELD SPUR	481
OR 99	COOS BAY-ROSEBURG	035
OR 99	GOLD HILL SPUR	486
OR 99	GOSHEN-DIVIDE	226
OR 99	NORTH UMPQUA HIGHWAY EAST	138
OR 99	PACIFIC	001
OR 99	PACIFIC HIGHWAY WEST	1W [91]
OR 99	REDWOOD	025
OR 99	ROGUE RIVER	060
OR 99	ROGUE VALLEY	063
OR 99	SAMS VALLEY	271
OR 99	UMPQUA	045
OR 99	WILLAMETTE	018
OR 99E	ALBANY-JUNCTION CITY	058
OR 99E	PACIFIC	001
OR 99E	PACIFIC HIGHWAY EAST	1E [81]
OR 99EB	SALEM	072
OR 99W	PACIFIC HIGHWAY WEST	1W [91]
OR 103	FISHHAWK FALLS	103
OR 104	FORT STEVENS	104
OR 104S*	FORT STEVENS SPUR	485
OR 120	SWIFT	120
OR 126	BELTLINE	069
OR 126	CLEAR LAKE-BELKNAP SPRINGS	215
OR 126	EUGENE-SPRINGFIELD	227
OR 126	FLORENCE-EUGENE	062
OR 126	MCKENZIE	015
OR 126	OCHOCO	041
OR 126	PACIFIC HIGHWAY WEST	1W [91]
OR 126	SANTIAM	016
OR 126B	MCKENZIE	015
OR 126B	PACIFIC HIGHWAY WEST	1W [91]
OR 130*	LITTLE NESTUCCA	130

[ ] Highway Number used in the TransInfo Database

2015 CROSS REFERENCE TABLE OF HIGHWAY ROUTE NUMBER TO STATE HIGHWAY NUMBER

Route #	HIGHWAY NAME	HWY#
OR 131	NETARTS	131
OR 138	ELKTON-SUTHERLIN	231
OR 138	NORTH UMPQUA HIGHWAY EAST	138
OR 138	PACIFIC	001
OR 140	FREMONT	019
OR 140	GREEN SPRINGS	021
OR 140	KLAMATH FALLS-LAKEVIEW	020
OR 140	KLAMATH FALLS-MALIN	050
OR 140	LAKE OF THE WOODS	270
OR 140	SOUTH KLAMATH FALLS	424
OR 140	WARNER	431
OR 141*	BEAVERTON-TUALATIN	141
OR 153*	BELLEVUE-HOPEWELL	153
OR 154*	LAFAYETTE	154
OR 164*	JEFFERSON	164
OR 173*	TIMBERLINE	173
OR 180*	EDDYVILLE-BLODGETT	180
OR 194*	MONMOUTH	194
OR 200*	TERRITORIAL	200
OR 201	CENTRAL OREGON	007
OR 201	HOMEDALE SPUR	490
OR 201	OLDS FERRY-ONTARIO	455
OR 201	SUCCOR CREEK	450
OR 202	NEHALEM	102
OR 203	LA GRANDE-BAKER	066
OR 203	MEDICAL SPRINGS	340
OR 203	OLD OREGON TRAIL	006
OR 204	WESTON-ELGIN	330
OR 205	FRENCHGLEN	440
OR 206	CELILO-WASCO	301
OR 206	JOHN DAY	005
OR 206	WASCO-HEPPNER	300
OR 207	HEPPNER	052
OR 207	HEPPNER-SPRAY	321
OR 207	HERMISTON	333
OR 207	JOHN DAY	005
OR 207	LEXINGTON-ECHO	320
OR 207	SERVICE CREEK-MITCHELL	390
OR 207	WASCO-HEPPNER	300
OR 210	SCHOLLS	143
OR 211	CLACKAMAS	171
OR 211	EAGLE CREEK-SANDY	172
OR 211	WOODBURN-ESTACADA	161
OR 212	CLACKAMAS	171
OR 212	CLACKAMAS-BORING	174
OR 213	CASCADE HWY NORTH	068
OR 213	CASCADE HWY SOUTH	160
OR 213	CLACKAMAS	171
OR 213	EAST PORTLAND FREEWAY	064
OR 214	HILLSBORO-SILVERTON	140
OR 214	PACIFIC HIGHWAY EAST	1E [81]

Route #	HIGHWAY NAME	HWY#
OR 214	SILVER CREEK FALLS	163
OR 216	SHERARS BRIDGE	290
OR 216	THE DALLES-CALIFORNIA	004
OR 216	WAPINITIA	044
OR 217	BEAVERTON-TIGARD	144
OR 218	SHANIKO-FOSSIL	291
OR 219	HILLSBORO-SILVERTON	140
OR 219	PACIFIC HIGHWAY WEST	1W [91]
OR 221	SALEM-DAYTON	150
OR 222*	SPRINGFIELD-CRESWELL	222
OR 223	DALLAS-RICKREALL	189
OR 223	KINGS VALLEY	191
OR 224	CLACKAMAS	171
OR 224	SUNRISE EXPRESSWAY	075
OR 225*	MCVAY	225
OR 226	ALBANY-LYONS	211
OR 228	HALSEY-SWEET HOME	212
OR 229	SILETZ	181
OR 230	WEST DIAMOND LAKE	233
OR 233	AMITY-DAYTON	155
OR 233	LAFAYETTE	154
OR 233	SALMON RIVER	039
OR 234	GOLD HILL SPUR	486
OR 234	SAMS VALLEY	271
OR 237	COVE	342
OR 237	LA GRANDE-BAKER	066
OR 238	JACKSONVILLE	272
OR 240	YAMHILL-NEWBERG	151
OR 241*	COOS RIVER	241
OR 242	MCKENZIE	015
OR 244	UKIAH-HILGARD	341
OR 245	DOOLEY MOUNTAIN	415
OR 250*	CAPE BLANCO	250
OR 251*	PORT ORFORD	251
OR 255*	CARPENTERVILLE	255
OR 255*	OREGON COAST	009
OR 260	ROGUE RIVER LOOP	260
OR 273	SISKIYOU	273
OR 281*	HOOD RIVER	281
OR 282*	ODELL	282
OR 293*	ANTELOPE	293
OR 331*	UMATILLA MISSION	331
OR 332*	SUNNYSIDE-UMAPINE	332
OR 334*	ATHENA-HOLDMAN	334
OR 335*	HAVANA-HELIX	335
OR 339*	FREEWATER	339
OR 350*	LITTLE SHEEP CREEK	350
OR 351*	JOSEPH-WALLOWA LAKE	351
OR 361*	CULVER	361
OR 370*	O'NEIL	370
OR 380*	PAULINA	380

Route #	HIGHWAY NAME	HWY#
OR 402	KIMBERLY-LONG CREEK	402
OR 410*	SUMPTER	410
OR 413*	HALFWAY-CORNUCOPIA	413
OR 414*	PINE CREEK	414
OR 422*	CHILOQUIN	422
OR 422S*	CHILOQUIN SPUR	488
OR 429*	CRESCENT LAKE	429
OR 451*	VALE-WEST	451
OR 452*	PARMA SPUR	489
OR 453*	ADRIAN-ARENA VALLEY	453
OR 454*	ADRIAN-CALDWELL	454
OR 501	ALSEA-DEADWOOD	201
OR 528	SPRINGFIELD	228
OR 540	CAPE ARAGO	240
OR 542*	POWERS	242
OR 551	WILSONVILLE-HUBBARD	051
OR 569	BELTLINE	069
	SNAKE RIVER CORR INST HWY	457
	MCMINNVILLE SPUR	483
	CELILO-WASCO SPUR	487

PDF Maps of the Route and Highway numbers are available on the Web at:
http://www.oregon.gov/ODOT/TD/TDATA/pages/rics/PublicRoadsInventory.aspx

Link Names:
State Highway Number and Route Map
Portland Enlargment

This cross reference lists the Highway Route Number, Highway Name, State Highway Number. A State Highway may traverse all of or a portion of a Highway Route Number

*Unposted Route

[ ] Highway Number used in the TransInfo Database

2015 CROSS REFERENCE TABLE OF STATE HIGHWAY TO ROUTE NUMBER

HWY #	HIGHWAY NAME	ROUTE NUMBER(S)
001	PACIFIC	I-5, US30, OR99, OR99E, OR138
1E[81]	PACIFIC HIGHWAY EAST	OR99E, OR214
1W[91]	PACIFIC HIGHWAY WEST	US20, OR10, OR34, OR99, OR99W, OR126, OR126B, OR219
002	COLUMBIA RIVER	I-84, US30, US395, US730
2W[92]	LOWER COLUMBIA RIVER	US30
003	OSWEGO	OR43
004	THE DALLES-CALIFORNIA	US26, US30, US97, US197, OR216
005	JOHN DAY	US26, US395, OR19, OR206, OR207
006	OLD OREGON TRAIL	I-84, US30, US395, OR203
007	CENTRAL OREGON	US20, US26, US395, OR201
008	OREGON-WASHINGTON	US30, OR11
009	OREGON COAST	US101, OR255*
010	WALLOWA LAKE	OR82
011	ENTERPRISE-LEWISTON	OR3
012	BAKER-COPPERFIELD	OR7, OR86
014	CROOKED RIVER	OR27
015	MCKENZIE	US20, OR126, OR126B, OR242
016	SANTIAM	US20, OR126
017	MCKENZIE-BEND	US20, US97B
018	WILLAMETTE	OR58, OR99
019	FREMONT	US395, OR31, OR140
020	KLAMATH FALLS-LAKEVIEW	US97B, OR39, OR140
021	GREEN SPRINGS	OR66, OR140
022	CRATER LAKE	OR62
023	DAIRY-BONANZA	OR70
025	REDWOOD	US199, OR99
026	MT. HOOD	US26, OR35
027	ALSEA	OR34
028	PENDLETON-JOHN DAY	US395, OR37
029	TUALATIN VALLEY	OR8, OR47
030	WILLAMINA-SALEM	OR22
031	ALBANY-CORVALLIS	US20
032	THREE RIVERS	OR22
033	CORVALLIS-NEWPORT	US20, OR34
035	COOS BAY-ROSEBURG	OR42, OR99
036	PENDLETON-COLD SPRINGS	OR37
037	WILSON RIVER	OR6
038	OREGON CAVES	OR46
039	SALMON RIVER	OR18, OR22, OR233
040	BEAVERTON-HILLSDALE	OR10
041	OCHOCO	US26, OR126
042	SHERMAN	US97
043	MONMOUTH-INDEPENDENCE	OR51
044	WAPINITIA	OR216
045	UMPQUA	OR38, OR99
046	NECANICUM	OR53
047	SUNSET	US26, OR47
048	JOHN DAY-BURNS	US395
049	LAKEVIEW-BURNS	US395
050	KLAMATH FALLS-MALIN	US97B, OR39, OR140
051	WILSONVILLE-HUBBARD	OR551
052	HEPPNER	OR74, OR207
053	WARM SPRINGS	US26
054	UMATILLA-STANFIELD	US395
058	ALBANY-JUNCTION CITY	US20, OR99E
060	ROGUE RIVER	OR99
061	STADIUM FREEWAY	I-405, US26, US30
062	FLORENCE-EUGENE	OR126
063	ROGUE VALLEY	OR99
064	EAST PORTLAND FREEWAY	I-205, OR213
066	LA GRANDE-BAKER	US30, OR7, OR203, OR237
067	PENDLETON	US30, OR37
068	CASCADE HWY NORTH	OR213
069	BELTLINE	OR126, OR569
070	MCNARY	I-82, US395
071	WHITNEY	OR7
072	SALEM	OR22, OR99EB
075	SUNRISE EXPRESSWAY	OR224
100	HISTORIC COLUMBIA RIVER	US30, OR35
102	NEHALEM	US101B, OR47, OR202
103	FISHHAWK FALLS	OR103
104	FORT STEVENS	OR104
105	WARRENTON-ASTORIA	US101B
110	MIST-CLATSKANIE	OR47
120	SWIFT	OR120*
123	NORTHEAST PORTLAND	US30BY
130	LITTLE NESTUCCA	OR130*
131	NETARTS	OR131
138	NORTH UMPQUA HIGHWAY EAST	OR99, OR138
140	HILLSBORO-SILVERTON	OR214, OR219
141	BEAVERTON-TUALATIN	OR141*
142	FARMINGTON	OR10
143	SCHOLLS	OR210
144	BEAVERTON-TIGARD	OR217
150	SALEM-DAYTON	OR221
151	YAMHILL-NEWBERG	OR240
153	BELLEVUE-HOPEWELL	OR153*
154	LAFAYETTE	OR154*, OR233
155	AMITY-DAYTON	OR233
157	WILLAMINA-SHERIDAN	OR18B
160	CASCADE HWY SOUTH	OR213
161	WOODBURN-ESTACADA	OR211
162	NORTH SANTIAM	OR22
163	SILVER CREEK FALLS	OR214
164	JEFFERSON	OR164*
171	CLACKAMAS	OR211, OR212, OR213, OR224

[ ] Highway Number used in the TransInfo Database

2015 CROSS REFERENCE TABLE OF STATE HIGHWAY TO ROUTE NUMBER

HWY #	HIGHWAY NAME	ROUTE NUMBER(S)
172	EAGLE CREEK-SANDY	OR211
173	TIMBERLINE	OR173*
174	CLACKAMAS-BORING	OR212
180	EDDYVILLE-BLODGETT	OR180*
181	SILETZ	OR229
189	DALLAS-RICKREALL	OR223
191	KINGS VALLEY	OR223
193	INDEPENDENCE	OR51
194	MONMOUTH	OR194*
200	TERRITORIAL	OR200*
201	ALSEA-DEADWOOD	OR501
210	CORVALLIS-LEBANON	US20, OR34
211	ALBANY-LYONS	OR226
212	HALSEY-SWEET HOME	OR228
215	CLEAR LAKE-BELKNAP SPRINGS	OR126
222	SPRINGFIELD-CRESWELL	OR222*
225	MCVAY	OR225*
226	GOSHEN-DIVIDE	OR99
227	EUGENE-SPRINGFIELD	I-105, OR126
228	SPRINGFIELD	OR528
229	MAPLETON-JUNCTION CITY	OR36
231	ELKTON-SUTHERLIN	OR138
233	WEST DIAMOND LAKE	OR230
240	CAPE ARAGO	OR540
241	COOS RIVER	OR241*
242	POWERS	OR542*
244	COQUILLE-BANDON	OR42S
250	CAPE BLANCO	OR250*
251	PORT ORFORD	OR251*
255	CARPENTERVILLE	OR255*
260	ROGUE RIVER LOOP	OR260
270	LAKE OF THE WOODS	OR140
271	SAMS VALLEY	OR99, OR234
272	JACKSONVILLE	OR238
273	SISKIYOU	OR273
281	HOOD RIVER	OR281*
282	ODELL	OR282*
290	SHERARS BRIDGE	OR216
291	SHANIKO-FOSSIL	OR218
292	MOSIER-THE DALLES	US30
293	ANTELOPE	OR293*
300	WASCO-HEPPNER	OR206, OR207
301	CELILO-WASCO	OR206
320	LEXINGTON-ECHO	OR207
321	HEPPNER-SPRAY	OR207
330	WESTON-ELGIN	OR204
331	UMATILLA MISSION	OR331*
332	SUNNYSIDE-UMAPINE	OR332*
333	HERMISTON	OR207
334	ATHENA-HOLDMAN	OR334*
335	HAVANA-HELIX	OR335*
339	FREEWATER	OR339*
340	MEDICAL SPRINGS	OR203
341	UKIAH-HILGARD	OR244
342	COVE	OR237
350	LITTLE SHEEP CREEK	OR350*
351	JOSEPH-WALLOWA LAKE	OR351*
360	MADRAS-PRINEVILLE	US26
361	CULVER	OR361*
370	O'NEIL	OR370*
380	PAULINA	OR380*
390	SERVICE CREEK-MITCHELL	OR207
402	KIMBERLY-LONG CREEK	OR402
410	SUMPTER	OR410*
413	HALFWAY-CORNUCOPIA	OR413*
414	PINE CREEK	OR414*
415	DOOLEY MOUNTAIN	OR245
422	CHILOQUIN	OR422*
424	SOUTH KLAMATH FALLS	OR140
426	HATFIELD	OR39
429	CRESCENT LAKE	OR429
431	WARNER	OR140
440	FRENCHGLEN	OR205
442	STEENS	OR78
449	HUNTINGTON	US30
450	SUCCOR CREEK	OR201
451	VALE-WEST	OR451*
453	ADRIAN-ARENA VALLEY	OR453*
454	ADRIAN-CALDWELL	OR454*
455	OLDS FERRY-ONTARIO	US30B, OR201
456	I.O.N.	US95
457	SNAKE RIVER CORR INST HWY	
481	BAKER-COPPERFIELD SPUR	OR86S*
482	REDWOOD SPUR	US199
483	MCMINNVILLE SPUR	
484	ESPLANADE SPUR	US97B
485	FORT STEVENS SPUR	OR104S*
486	GOLD HILL SPUR	OR99, OR234
487	CELILO-WASCO SPUR	
488	CHILOQUIN SPUR	OR422S*
489	PARMA SPUR	OR452*
490	HOMEDALE SPUR	OR201
491	WEISER SPUR	US95S
492	PAYETTE SPUR	OR52
493	ONTARIO SPUR	US30, US30B

PDF Maps of the Route and Highway numbers are available on the Web at:
http://www,oregon,gov/ODOT/TD/TDATA/pages/rics/PublicRoadsInventory.aspx

Link Names:
State Highway Number and Route Map
Portland Enlargement

This cross reference lists the State Highway Number, Highway Name, Highway Route Number. A State Highway may traverse all of or a portion of a Highway Route Number.

*Unposted Route

[ ] Highway Number used in the TransInfo Database

2015 OREGON STATE HIGHWAY SYSTEM

NUMERIC ORDER

001 PACIFIC
002 COLUMBIA RIVER
003 OSWEGO
004 THE DALLES-CALIFORNIA
005 JOHN DAY
006 OLD OREGON TRAIL
007 CENTRAL OREGON
008 OREGON-WASHINGTON
009 OREGON COAST
010 WALLOWA LAKE
011 ENTERPRISE-LEWISTON
012 BAKER-COPPERFIELD
014 CROOKED RIVER
015 MCKENZIE
016 SANTIAM
017 MCKENZIE-BEND
018 WILLAMETTE
019 FREMONT
020 KLAMATH FALLS-LAKEVIEW
021 GREEN SPRINGS
022 CRATER LAKE
023 DAIRY-BONANZA
025 REDWOOD
026 MT. HOOD
027 ALSEA
028 PENDLETON-JOHN DAY
029 TUALATIN VALLEY
030 WILLAMINA-SALEM
031 ALBANY-CORVALLIS
032 THREE RIVERS
033 CORVALLIS-NEWPORT
035 COOS BAY-ROSEBURG
036 PENDLETON-COLD SPRINGS
037 WILSON RIVER
038 OREGON CAVES
039 SALMON RIVER
040 BEAVERTON-HILLSDALE
041 OCHOCO
042 SHERMAN
043 MONMOUTH-INDEPENDENCE
044 WAPINITIA
045 UMPQUA
046 NECANICUM
047 SUNSET
048 JOHN DAY-BURNS
049 LAKEVIEW-BURNS
050 KLAMATH FALLS-MALIN
051 WILSONVILLE-HUBBARD
052 HEPPNER
053 WARM SPRINGS
054 UMATILLA-STANFIELD
058 ALBANY-JUNCTION CITY
060 ROGUE RIVER
061 STADIUM FREEWAY
062 FLORENCE-EUGENE
063 ROGUE VALLEY
064 EAST PORTLAND FREEWAY
066 LA GRANDE-BAKER
067 PENDLETON
068 CASCADE HWY NORTH
069 BELTLINE
070 MCNARY
071 WHITNEY
072 SALEM
075 SUNRISE EXPRESSWAY
081 PACIFIC HIGHWAY EAST (1E)
091 PACIFIC HIGHWAY WEST (1W)
092 LOWER COLUMBIA RIVER (2W)
100 HISTORIC COLUMBIA RIVER
102 NEHALEM
103 FISHHAWK FALLS
104 FORT STEVENS
105 WARRENTON-ASTORIA
110 MIST-CLATSKANIE
120 SWIFT
123 NORTHEAST PORTLAND
130 LITTLE NESTUCCA
131 NETARTS
138 NORTH UMPQUA HIGHWAY EAST
140 HILLSBORO-SILVERTON
141 BEAVERTON-TUALATIN
142 FARMINGTON
143 SCHOLLS
144 BEAVERTON-TIGARD
150 SALEM-DAYTON
151 YAMHILL-NEWBERG
153 BELLEVUE-HOPEWELL
154 LAFAYETTE
155 AMITY-DAYTON
157 WILLAMINA-SHERIDAN
160 CASCADE HWY SOUTH
161 WOODBURN-ESTACADA
162 NORTH SANTIAM
163 SILVER CREEK FALLS
164 JEFFERSON
171 CLACKAMAS
172 EAGLE CREEK-SANDY
173 TIMBERLINE
174 CLACKAMAS-BORING
180 EDDYVILLE-BLODGETT
181 SILETZ
189 DALLAS-RICKREALL
191 KINGS VALLEY
193 INDEPENDENCE
194 MONMOUTH
200 TERRITORIAL
201 ALSEA-DEADWOOD
210 CORVALLIS-LEBANON
211 ALBANY-LYONS
212 HALSEY-SWEET HOME
215 CLEAR LAKE-BELKNAP SPRINGS
222 SPRINGFIELD-CRESWELL
225 MCVAY
226 GOSHEN-DIVIDE
227 EUGENE-SPRINGFIELD
228 SPRINGFIELD
229 MAPLETON-JUNCTION CITY
231 ELKTON-SUTHERLIN
233 WEST DIAMOND LAKE
240 CAPE ARAGO
241 COOS RIVER
242 POWERS
244 COQUILLE-BANDON
250 CAPE BLANCO
251 PORT ORFORD
255 CARPENTERVILLE
260 ROGUE RIVER LOOP
270 LAKE OF THE WOODS
271 SAMS VALLEY
272 JACKSONVILLE
273 SISKIYOU
281 HOOD RIVER
282 ODELL
290 SHERARS BRIDGE
291 SHANIKO-FOSSIL
292 MOSIER-THE DALLES
293 ANTELOPE
300 WASCO-HEPPNER
301 CELILO-WASCO
320 LEXINGTON-ECHO
321 HEPPNER-SPRAY
330 WESTON-ELGIN
331 UMATILLA MISSION
332 SUNNYSIDE-UMAPINE
333 HERMISTON
334 ATHENA-HOLDMAN
335 HAVANA-HELIX
339 FREEWATER
340 MEDICAL SPRINGS
341 UKIAH-HILGARD
342 COVE
350 LITTLE SHEEP CREEK
351 JOSEPH-WALLOWA LAKE
360 MADRAS-PRINEVILLE
361 CULVER
370 O'NEIL
372 CENTURY DRIVE
380 PAULINA
390 SERVICE CREEK-MITCHELL
402 KIMBERLY-LONG CREEK
410 SUMPTER
413 HALFWAY-CORNUCOPIA
414 PINE CREEK
415 DOOLEY MOUNTAIN
420 MIDLAND
422 CHILOQUIN
424 SOUTH KLAMATH FALLS
426 HATFIELD
429 CRESCENT LAKE
431 WARNER
440 FRENCHGLEN
442 STEENS
449 HUNTINGTON
450 SUCCOR CREEK
451 VALE-WEST
453 ADRIAN-ARENA VALLEY
454 ADRIAN-CALDWELL
455 OLDS FERRY-ONTARIO
456 I.O.N.
457 SNAKE RIVER CORR. INST.
481 BAKER-COPPERFIELD SPUR
482 REDWOOD SPUR
483 MCMINNVILLE SPUR
484 ESPLANADE SPUR
485 FORT STEVENS SPUR
486 GOLD HILL SPUR
487 CELILO-WASCO SPUR
488 CHILOQUIN SPUR
489 PARMA SPUR
490 HOMEDALE SPUR
491 WEISER SPUR
492 PAYETTE SPUR
493 ONTARIO SPUR

ALPHABETIC ORDER

453 ADRIAN-ARENA VALLEY
454 ADRIAN-CALDWELL
031 ALBANY-CORVALLIS
058 ALBANY-JUNCTION CITY
211 ALBANY-LYONS
027 ALSEA
201 ALSEA-DEADWOOD
155 AMITY-DAYTON
293 ANTELOPE
334 ATHENA-HOLDMAN
012 BAKER-COPPERFIELD
481 BAKER-COPPERFIELD SPUR
040 BEAVERTON-HILLSDALE
144 BEAVERTON-TIGARD
141 BEAVERTON-TUALATIN
153 BELLEVUE-HOPEWELL
069 BELTLINE
240 CAPE ARAGO
250 CAPE BLANCO
255 CARPENTERVILLE
068 CASCADE HWY NORTH
160 CASCADE HWY SOUTH
301 CELILO-WASCO
487 CELILO-WASCO SPUR
007 CENTRAL OREGON
372 CENTURY DRIVE
422 CHILOQUIN
488 CHILOQUIN SPUR
171 CLACKAMAS
174 CLACKAMAS-BORING
215 CLEAR LAKE-BELKNAP SPRINGS
002 COLUMBIA RIVER
035 COOS BAY-ROSEBURG
241 COOS RIVER
244 COQUILLE-BANDON
210 CORVALLIS-LEBANON
033 CORVALLIS-NEWPORT
342 COVE
022 CRATER LAKE
429 CRESCENT LAKE
014 CROOKED RIVER
361 CULVER
023 DAIRY-BONANZA
189 DALLAS-RICKREALL
415 DOOLEY MOUNTAIN
172 EAGLE CREEK-SANDY
064 EAST PORTLAND FREEWAY
180 EDDYVILLE-BLODGETT
231 ELKTON-SUTHERLIN
011 ENTERPRISE-LEWISTON
484 ESPLANADE SPUR
227 EUGENE-SPRINGFIELD
142 FARMINGTON
103 FISHHAWK FALLS
062 FLORENCE-EUGENE
104 FORT STEVENS
485 FORT STEVENS SPUR
339 FREEWATER
019 FREMONT
440 FRENCHGLEN
486 GOLD HILL SPUR
226 GOSHEN-DIVIDE
021 GREEN SPRINGS
413 HALFWAY-CORNUCOPIA
212 HALSEY-SWEET HOME
426 HATFIELD
335 HAVANA-HELIX
052 HEPPNER
321 HEPPNER-SPRAY
333 HERMISTON
140 HILLSBORO-SILVERTON
100 HISTORIC COLUMBIA RIVER
490 HOMEDALE SPUR
281 HOOD RIVER
449 HUNTINGTON
456 I.O.N.
193 INDEPENDENCE
272 JACKSONVILLE
164 JEFFERSON
005 JOHN DAY
048 JOHN DAY-BURNS
351 JOSEPH-WALLOWA LAKE
402 KIMBERLY-LONG CREEK
191 KINGS VALLEY
020 KLAMATH FALLS-LAKEVIEW
050 KLAMATH FALLS-MALIN
066 LA GRANDE-BAKER
154 LAFAYETTE
270 LAKE OF THE WOODS
049 LAKEVIEW-BURNS
320 LEXINGTON-ECHO
130 LITTLE NESTUCCA
350 LITTLE SHEEP CREEK
092 LOWER COLUMBIA RIVER (2W)
360 MADRAS-PRINEVILLE
229 MAPLETON-JUNCTION CITY
015 MCKENZIE
017 MCKENZIE-BEND
483 MCMINNVILLE SPUR
070 MCNARY
225 MCVAY
340 MEDICAL SPRINGS
420 MIDLAND
110 MIST-CLATSKANIE
194 MONMOUTH
043 MONMOUTH-INDEPENDENCE
292 MOSIER-THE DALLES
026 MT. HOOD
046 NECANICUM
102 NEHALEM
131 NETARTS
162 NORTH SANTIAM
138 NORTH UMPQUA HIGHWAY EAST
123 NORTHEAST PORTLAND
370 O'NEIL
041 OCHOCO
282 ODELL
006 OLD OREGON TRAIL
455 OLDS FERRY-ONTARIO
493 ONTARIO SPUR
038 OREGON CAVES
009 OREGON COAST
008 OREGON-WASHINGTON
003 OSWEGO
001 PACIFIC
081 PACIFIC HIGHWAY EAST (1E)
091 PACIFIC HIGHWAY WEST (1W)
489 PARMA SPUR
380 PAULINA
492 PAYETTE SPUR
067 PENDLETON
036 PENDLETON-COLD SPRINGS
028 PENDLETON-JOHN DAY
414 PINE CREEK
251 PORT ORFORD
242 POWERS
025 REDWOOD
482 REDWOOD SPUR
060 ROGUE RIVER
260 ROGUE RIVER LOOP
063 ROGUE VALLEY
072 SALEM
150 SALEM-DAYTON
039 SALMON RIVER
271 SAMS VALLEY
016 SANTIAM
143 SCHOLLS
390 SERVICE CREEK-MITCHELL
291 SHANIKO-FOSSIL
290 SHERARS BRIDGE
042 SHERMAN
181 SILETZ
163 SILVER CREEK FALLS
273 SISKIYOU
457 SNAKE RIVER CORR. INST.
424 SOUTH KLAMATH FALLS
228 SPRINGFIELD
222 SPRINGFIELD-CRESWELL
061 STADIUM FREEWAY
442 STEENS
450 SUCCOR CREEK
410 SUMPTER
332 SUNNYSIDE-UMAPINE
075 SUNRISE EXPRESSWAY
047 SUNSET
120 SWIFT
200 TERRITORIAL
004 THE DALLES-CALIFORNIA
032 THREE RIVERS
173 TIMBERLINE
029 TUALATIN VALLEY
341 UKIAH-HILGARD
331 UMATILLA MISSION
054 UMATILLA-STANFIELD
045 UMPQUA
451 VALE-WEST
010 WALLOWA LAKE
044 WAPINITIA
053 WARM SPRINGS
431 WARNER
105 WARRENTON-ASTORIA
300 WASCO-HEPPNER
491 WEISER SPUR
233 WEST DIAMOND LAKE
330 WESTON-ELGIN
071 WHITNEY
018 WILLAMETTE
030 WILLAMINA-SALEM
157 WILLAMINA-SHERIDAN
037 WILSON RIVER
051 WILSONVILLE-HUBBARD
161 WOODBURN-ESTACADA
151 YAMHILL-NEWBERG

2015 STATE HIGHWAYS: By Number, Name, and Length of Centerline Miles

001	Pacific	491.97	053	Warm Springs	60.42	174	Clackamas-Boring	9.13	339	Freewater	3.43
002	Columbia River	270.83	054	Umatilla-Stanfield	13.08	180	Eddyville-Blodgett	19.18	340	Medical Springs	39.00
003	Oswego	13.53	058	Albany-Junction City	33.94	181	Siletz	31.63	341	Ukiah-Hilgard	47.52
004	The Dalles-California	301.28	060	Rogue River	16.07	189	Dallas-Rickreall	5.25	342	Cove	22.07
005	John Day	274.18	061	Stadium Freeway	12.21	191	Kings Valley	31.40	350	Little Sheep Creek	29.36
006	Old Oregon Trail	301.35	062	Florence-Eugene	53.88	193	Independence	6.65	351	Joseph-Wallowa Lake	7.12
007	Central Oregon	271.19	063	Rogue Valley	19.54	194	Monmouth	7.56	360	Madras-Prineville	26.22
008	Oregon-Washington	35.86	064	East Portland Freeway	55.48	200	Territorial	40.65	361	Culver	11.62
009	Oregon Coast	363.02	066	La Grande-Baker	55.65	201	Alsea-Deadwood	9.49	370	O'Neil	17.67
010	Wallowa Lake	72.90	067	Pendleton	7.39	210	Corvallis-Lebanon	22.44	372	Century Drive	17.52
011	Enterprise-Lewiston	43.13	068	Cascade Hwy North	12.26	211	Albany-Lyons	25.57	380	Paulina	55.49
012	Baker-Copperfield	70.53	069	Beltline	21.54	212	Halsey-Sweet Home	21.91	390	Service Creek-Mitchell	23.79
014	Crooked River	43.02	070	McNary	14.46	215	Clear Lake-Belknap Springs	19.81	402	Kimberly-Long Creek	34.88
015	Mckenzie	112.40	071	Whitney	50.96	222	Springfield-Creswell	7.42	410	Sumpter	3.71
016	Santiam	101.90	072	Salem	10.23	225	McVay	2.73	413	Halfway-Cornucopia	11.28
017	Mckenzie-Bend	22.53	075	Sunrise Expressway	2.79	226	Goshen-Divide	20.63	414	Pine Creek	1.03
018	Willamette	89.48	081	Pacific Highway East	54.04	227	Eugene-Springfield	18.32	415	Dooley Mountain	36.78
019	Fremont	157.84	091	Pacific Highway West	134.21	228	Springfield	1.72	420	Midland	4.30
020	Klamath Falls-Lakeview	94.33	092	Lower Columbia River	102.53	229	Mapleton-Junction City	51.58	422	Chiloquin	5.59
021	Green Springs	59.53	100	Historic Columbia River	43.24	231	Elkton-Sutherlin	26.13	424	South Klamath Falls	7.49
022	Crater Lake	89.42	102	Nehalem	87.24	233	West Diamond Lake	23.80	426	Hatfield	2.42
023	Dairy-Bonanza	6.97	103	Fishhawk Falls	9.02	240	Cape Arago	8.74	429	Crescent Lake	2.39
025	Redwood	46.80	104	Fort Stevens	6.03	241	Coos River	17.57	431	Warner	64.90
026	Mt. Hood	96.28	105	Warrenton-Astoria	8.07	242	Powers	18.93	440	Frenchglen	72.95
027	Alsea	56.98	110	Mist-Clatskanie	11.93	244	Coquille-Bandon	16.93	442	Steens	91.55
028	Pendleton-John Day	127.27	120	Swift	0.85	250	Cape Blanco	2.42	449	Huntington	12.36
029	Tualatin Valley	41.71	123	Northeast Portland	16.01	251	Port Orford	0.76	450	Succor Creek	20.09
030	Willamina-Salem	30.08	130	Little Nestucca	9.40	255	Carpenterville	25.86	451	Vale-West	10.36
031	Albany-Corvallis	11.29	131	Netarts	9.08	260	Rogue River Loop	20.79	453	Adrian-Arena Valley	3.19
032	Three Rivers	24.97	138	North Umpqua Hwy East	102.92	270	Lake Of The Woods	77.85	454	Adrian-Caldwell	5.09
033	Corvallis-Newport	55.07	140	Hillsboro-Silverton	51.05	271	Sams Valley	17.78	455	Olds Ferry-Ontario	31.60
035	Coos Bay-Roseburg	76.12	141	Beaverton-Tualatin	7.59	272	Jacksonville	39.25	456	I.O.N.	121.75
036	Pendleton-Cold Springs	30.99	142	Farmington	1.50	273	Siskiyou	12.94	457	Snake River Corr Inst Hwy	2.09
037	Wilson River	51.55	143	Scholls	1.22	281	Hood River	19.02	481	Baker-Copperfield Spur	1.15
038	Oregon Caves	19.33	144	Beaverton-Tigard	18.69	282	Odell	3.45	482	Redwood Spur	3.13
039	Salmon River	59.63	150	Salem-Dayton	21.06	290	Sherars Bridge	28.47	483	McMinnville Spur	1.55
040	Beaverton-Hillsdale	3.04	151	Yamhill-Newberg	11.50	291	Shaniko-Fossil	42.29	484	Esplande Spur	0.13
041	Ochoco	97.39	153	Bellevue-Hopewell	14.33	292	Mosier-The Dalles	1.99	485	Fort Stevens Spur	0.95
042	Sherman	69.89	154	Lafayette	6.26	293	Antelope	14.55	486	Gold Hill Spur	1.16
043	Monmouth-Independence	2.35	155	Amity-Dayton	9.19	300	Wasco-Heppner	85.82	487	Celilo-Wasco Spur	2.82
044	Wapinitia	25.85	157	Willamina-Sheridan	8.87	301	Celilo-Wasco	16.29	488	Chiloquin Spur	0.19
045	Umpqua	58.15	160	Cascade Hwy South	29.93	320	Lexington-Echo	37.03	489	Parma Spur	2.75
046	Necanicum	18.91	161	Woodburn-Estacada	33.58	321	Heppner-Spray	40.93	490	Homedale Spur	2.13
047	Sunset	97.65	162	North Santiam	90.28	330	Weston-Elgin	42.03	491	Weiser Spur	2.01
048	John Day-Burns	67.60	163	Silver Creek Falls	32.54	331	Umatilla Mission	5.06	492	Payette Spur	0.07
049	Lakeview-Burns	89.75	164	Jefferson	9.27	332	Sunnyside-Umapine	7.93	493	Ontario Spur	1.67
050	Klamath Falls-Malin	31.90	171	Clackamas	51.90	333	Hermiston	18.70			
051	Wilsonville-Hubbard	5.94	172	Eagle Creek-Sandy	6.17	334	Athena-Holdman	16.99			
052	Heppner	83.80	173	Timberline	5.32	335	Havana-Helix	9.73		Total	8,031.62

Connectioins & Frontage Roads Included

2015 OREGON MILEAGE REPORT
STATE HIGHWAYS BY COUNTY AND SURFACE TYPE (Lane Miles Only)

COUNTY	HWY	HIGHWAY_NAME	GRAVEL	ASPHALT	CONCRETE	TOTAL
BAKER						
	005	JOHN DAY	0.00	45.12	0.00	45.12
	006	OLD OREGON TRAIL	1.74	199.79	77.58	279.11
	012	BAKER-COPPERFIELD	0.00	141.09	1.05	142.14
	066	LA GRANDE-BAKER	0.00	46.64	0.95	47.59
	071	WHITNEY	0.00	86.38	0.42	86.80
	340	MEDICAL SPRINGS	0.00	32.15	0.10	32.25
	410	SUMPTER	0.00	7.42	0.00	7.42
	413	HALFWAY-CORNUCOPIA	10.84	11.72	0.00	22.56
	414	PINE CREEK	0.00	2.06	0.00	2.06
	415	DOOLEY MOUNTAIN	0.00	73.56	0.00	73.56
	449	HUNTINGTON	0.00	19.95	0.28	20.23
	481	BAKER-COPPERFIELD SPUR	0.00	2.30	0.00	2.30
		TOTALS	**12.58**	**668.18**	**80.38**	**761.14**
BENTON						
	027	ALSEA	0.00	61.09	0.00	61.09
	031	ALBANY-CORVALLIS	0.00	21.38	0.54	21.92
	033	CORVALLIS-NEWPORT	0.24	51.65	0.93	52.82
	091	PACIFIC HIGHWAY WEST	0.00	77.39	0.04	77.43
	180	EDDYVILLE-BLODGETT	0.00	13.30	0.00	13.30
	191	KINGS VALLEY	0.00	19.66	0.00	19.66
	200	TERRITORIAL	0.00	4.06	0.00	4.06
	201	ALSEA-DEADWOOD	0.00	18.98	0.00	18.98
	210	CORVALLIS-LEBANON	0.00	0.88	0.18	1.06
		TOTALS	**0.24**	**268.39**	**1.69**	**270.32**

2015 OREGON MILEAGE REPORT
STATE HIGHWAYS BY COUNTY AND SURFACE TYPE (Lane Miles Only)

COUNTY	HWY	HIGHWAY_NAME	GRAVEL	ASPHALT	CONCRETE	TOTAL
CLACKAMAS						
	001	PACIFIC	0.00	33.16	12.52	45.68
	003	OSWEGO	0.00	17.58	0.32	17.90
	026	MT. HOOD	0.54	157.41	0.36	158.31
	051	WILSONVILLE-HUBBARD	0.00	4.30	0.00	4.30
	053	WARM SPRINGS	0.00	11.25	0.00	11.25
	064	EAST PORTLAND FREEWAY	0.00	94.59	7.86	102.45
	068	CASCADE HWY NORTH	0.00	12.13	0.12	12.25
	075	SUNRISE EXPRESSWAY	0.00	6.94	0.60	7.54
	081	PACIFIC HIGHWAY EAST	0.00	78.17	0.67	78.84
	141	BEAVERTON-TUALATIN	0.00	0.06	0.00	0.06
	144	BEAVERTON-TIGARD	0.00	1.07	0.00	1.07
	160	CASCADE HWY SOUTH	0.00	58.82	0.24	59.06
	161	WOODBURN-ESTACADA	0.00	61.82	0.04	61.86
	171	CLACKAMAS	0.00	127.24	1.04	128.28
	172	EAGLE CREEK-SANDY	0.00	12.34	0.00	12.34
	173	TIMBERLINE	0.00	10.75	0.00	10.75
	174	CLACKAMAS-BORING	0.00	18.96	0.12	19.08
		TOTALS	**0.54**	**706.59**	**23.89**	**731.02**
CLATSOP						
	009	OREGON COAST	0.00	73.04	9.64	82.68
	046	NECANICUM	0.00	22.52	0.00	22.52
	047	SUNSET	0.00	76.37	0.34	76.71
	092	LOWER COLUMBIA RIVER	0.14	66.80	1.06	68.00
	102	NEHALEM	0.00	77.75	0.12	77.87
	103	FISHHAWK FALLS	0.00	17.90	0.14	18.04
	104	FORT STEVENS	0.00	12.06	0.00	12.06
	105	WARRENTON-ASTORIA	0.00	16.14	0.56	16.70
	485	FORT STEVENS SPUR	0.00	1.90	0.00	1.90
		TOTALS	**0.14**	**364.48**	**11.86**	**376.48**
COLUMBIA						
	047	SUNSET	0.00	2.76	0.00	2.76
	092	LOWER COLUMBIA RIVER	0.00	108.25	34.32	142.57
	102	NEHALEM	0.00	59.50	0.44	59.94
	110	MIST-CLATSKANIE	0.00	23.86	0.00	23.86
		TOTALS	**0.00**	**194.37**	**34.76**	**229.13**

2015 OREGON MILEAGE REPORT
STATE HIGHWAYS BY COUNTY AND SURFACE TYPE (Lane Miles Only)

COUNTY	HWY	HIGHWAY_NAME	GRAVEL	ASPHALT	CONCRETE	TOTAL
COOS						
	009	OREGON COAST	0.52	147.89	2.92	151.33
	035	COOS BAY-ROSEBURG	0.00	122.42	2.74	125.16
	240	CAPE ARAGO	0.00	21.82	0.46	22.28
	241	COOS RIVER	0.40	33.62	1.22	35.24
	242	POWERS	0.00	37.91	0.16	38.07
	244	COQUILLE-BANDON	0.00	33.66	0.24	33.90
		TOTALS	**0.92**	**397.32**	**7.74**	**405.98**
CROOK						
	014	CROOKED RIVER	25.42	52.32	0.00	77.74
	041	OCHOCO	0.00	98.50	0.15	98.65
	360	MADRAS-PRINEVILLE	0.00	20.20	0.00	20.20
	370	O NEIL	0.00	27.66	0.00	27.66
	380	PAULINA	0.00	110.98	0.00	110.98
		TOTALS	**25.42**	**309.66**	**0.15**	**335.23**
CURRY						
	009	OREGON COAST	1.32	195.92	3.72	200.96
	250	CAPE BLANCO	0.00	4.84	0.00	4.84
	251	PORT ORFORD	0.00	1.52	0.00	1.52
	255	CARPENTERVILLE	0.00	51.72	0.00	51.72
		TOTALS	**1.32**	**254.00**	**3.72**	**259.04**
DESCHUTES						
	004	THE DALLES-CALIFORNIA	0.00	210.97	1.66	212.63
	007	CENTRAL OREGON	0.00	153.77	0.00	153.77
	014	CROOKED RIVER	8.03	0.14	0.00	8.17
	015	MCKENZIE	0.00	76.45	0.00	76.45
	016	SANTIAM	0.00	19.57	0.00	19.57
	017	MCKENZIE-BEND	1.20	57.06	0.00	58.26
	019	FREMONT	0.00	4.73	0.00	4.73
	041	OCHOCO	0.00	6.72	0.00	6.72
	370	O NEIL	0.00	7.68	0.00	7.68
	372	CENTURY DRIVE	0.00	40.98	0.00	40.98
		TOTALS	**9.23**	**578.07**	**1.66**	**588.96**

2015 OREGON MILEAGE REPORT
STATE HIGHWAYS BY COUNTY AND SURFACE TYPE (Lane Miles Only)

COUNTY	HWY	HIGHWAY_NAME	GRAVEL	ASPHALT	CONCRETE	TOTAL
DOUGLAS						
	001	PACIFIC	0.15	354.01	53.05	407.21
	009	OREGON COAST	0.00	54.73	1.68	56.41
	035	COOS BAY-ROSEBURG	0.00	80.98	1.55	82.53
	045	UMPQUA	0.00	126.69	1.80	128.49
	138	NORTH UMPQUA HIGHWAY EAST	0.00	215.08	0.82	215.90
	231	ELKTON-SUTHERLIN	0.17	52.02	0.82	53.01
	233	WEST DIAMOND LAKE	0.00	35.64	0.00	35.64
		TOTALS	**0.32**	**919.15**	**59.72**	**979.19**
GILLIAM						
	002	COLUMBIA RIVER	0.15	144.39	1.08	145.62
	005	JOHN DAY	0.00	104.03	0.24	104.27
	052	HEPPNER	0.00	18.09	0.10	18.19
	300	WASCO-HEPPNER	0.00	79.28	0.00	79.28
		TOTALS	**0.15**	**345.79**	**1.42**	**347.36**
GRANT						
	005	JOHN DAY	0.00	190.99	0.52	191.51
	028	PENDLETON-JOHN DAY	0.00	112.76	0.18	112.94
	041	OCHOCO	0.00	2.94	0.00	2.94
	048	JOHN DAY-BURNS	0.00	80.18	0.00	80.18
	071	WHITNEY	0.00	15.12	0.00	15.12
	402	KIMBERLY-LONG CREEK	0.00	69.60	0.16	69.76
		TOTALS	**0.00**	**471.59**	**0.86**	**472.45**
HARNEY						
	007	CENTRAL OREGON	0.00	207.16	0.00	207.16
	048	JOHN DAY-BURNS	0.00	55.02	0.00	55.02
	049	LAKEVIEW-BURNS	0.00	65.58	0.00	65.58
	431	WARNER	0.00	5.12	0.00	5.12
	440	FRENCHGLEN	0.00	145.90	0.00	145.90
	442	STEENS	0.00	121.66	0.00	121.66
		TOTALS	**0.00**	**600.44**	**0.00**	**600.44**
HOOD RIVER						
	002	COLUMBIA RIVER	0.06	122.28	1.78	124.12
	026	MT. HOOD	0.00	82.28	0.00	82.28
	100	HISTORIC COLUMBIA RIVER	0.00	10.60	0.22	10.82
	281	HOOD RIVER	0.00	39.69	0.08	39.77
	282	ODELL	0.00	6.95	0.00	6.95
		TOTALS	**0.06**	**261.80**	**2.08**	**263.94**

2015 OREGON MILEAGE REPORT
STATE HIGHWAYS BY COUNTY AND SURFACE TYPE (Lane Miles Only)

COUNTY	HWY	HIGHWAY_NAME	GRAVEL	ASPHALT	CONCRETE	TOTAL
JACKSON						
	001	PACIFIC	0.81	159.16	93.49	253.46
	021	GREEN SPRINGS	0.00	57.57	0.52	58.09
	022	CRATER LAKE	0.00	166.86	1.48	168.34
	060	ROGUE RIVER	0.00	20.01	0.10	20.11
	063	ROGUE VALLEY	0.00	66.63	0.20	66.83
	233	WEST DIAMOND LAKE	0.00	12.28	0.08	12.36
	270	LAKE OF THE WOODS	0.00	88.95	0.34	89.29
	271	SAMS VALLEY	0.00	35.22	0.34	35.56
	272	JACKSONVILLE	0.00	52.44	0.26	52.70
	273	SISKIYOU	0.00	25.68	0.20	25.88
	486	GOLD HILL SPUR	0.00	1.69	0.24	1.93
		TOTALS	**0.81**	**686.49**	**97.25**	**784.55**
JEFFERSON						
	004	THE DALLES-CALIFORNIA	0.00	85.94	0.52	86.46
	016	SANTIAM	0.00	25.10	0.04	25.14
	053	WARM SPRINGS	0.00	52.67	0.06	52.73
	293	ANTELOPE	0.00	1.42	0.00	1.42
	360	MADRAS-PRINEVILLE	0.00	32.42	0.00	32.42
	361	CULVER	0.00	23.24	0.00	23.24
		TOTALS	**0.00**	**220.79**	**0.62**	**221.41**
JOSEPHINE						
	001	PACIFIC	0.90	124.59	9.88	135.37
	025	REDWOOD	0.15	124.68	0.68	125.51
	038	OREGON CAVES	0.00	38.52	0.04	38.56
	060	ROGUE RIVER	0.00	11.50	0.00	11.50
	260	ROGUE RIVER LOOP	0.00	41.28	0.30	41.58
	272	JACKSONVILLE	0.00	31.12	0.22	31.34
	482	REDWOOD SPUR	0.00	10.86	0.40	11.26
		TOTALS	**1.05**	**382.55**	**11.52**	**395.12**

2015 OREGON MILEAGE REPORT
STATE HIGHWAYS BY COUNTY AND SURFACE TYPE (Lane Miles Only)

COUNTY	HWY	HIGHWAY_NAME	GRAVEL	ASPHALT	CONCRETE	TOTAL
KLAMATH						
	004	THE DALLES-CALIFORNIA	1.89	278.91	0.51	281.31
	018	WILLAMETTE	0.00	53.58	0.03	53.61
	019	FREMONT	0.00	31.94	0.00	31.94
	020	KLAMATH FALLS-LAKEVIEW	0.00	129.00	0.06	129.06
	021	GREEN SPRINGS	0.00	62.79	0.34	63.13
	022	CRATER LAKE	0.00	40.43	0.04	40.47
	023	DAIRY-BONANZA	0.00	13.94	0.00	13.94
	050	KLAMATH FALLS-MALIN	0.00	72.51	0.04	72.55
	138	NORTH UMPQUA HIGHWAY EAST	0.00	26.88	0.00	26.88
	270	LAKE OF THE WOODS	0.00	85.09	0.00	85.09
	420	MIDLAND	0.00	8.60	0.00	8.60
	422	CHILOQUIN	0.00	10.78	0.00	10.78
	424	SOUTH KLAMATH FALLS	0.00	14.56	0.36	14.92
	426	HATFIELD	0.00	4.84	0.00	4.84
	429	CRESCENT LAKE	0.00	4.78	0.00	4.78
	484	ESPLANADE SPUR	0.00	0.06	0.20	0.26
	488	CHILOQUIN SPUR	0.00	0.38	0.00	0.38
		TOTALS	**1.89**	**839.07**	**1.58**	**842.54**
LAKE						
	007	CENTRAL OREGON	0.00	29.08	0.00	29.08
	019	FREMONT	0.00	278.78	0.12	278.90
	020	KLAMATH FALLS-LAKEVIEW	0.00	69.92	0.00	69.92
	049	LAKEVIEW-BURNS	0.00	113.92	0.00	113.92
	431	WARNER	0.00	124.68	0.00	124.68
		TOTALS	**0.00**	**616.38**	**0.12**	**616.50**

2015 OREGON MILEAGE REPORT
STATE HIGHWAYS BY COUNTY AND SURFACE TYPE (Lane Miles Only)

COUNTY	HWY	HIGHWAY_NAME	GRAVEL	ASPHALT	CONCRETE	TOTAL
LANE						
	001	PACIFIC	0.74	116.25	59.48	176.47
	009	OREGON COAST	0.06	69.07	0.16	69.29
	015	MCKENZIE	0.00	168.96	1.96	170.92
	018	WILLAMETTE	0.00	150.03	1.14	151.17
	058	ALBANY-JUNCTION CITY	0.00	6.56	0.14	6.70
	062	FLORENCE-EUGENE	0.60	113.99	1.00	115.59
	069	BELTLINE	0.00	54.52	2.74	57.26
	091	PACIFIC HIGHWAY WEST	0.00	76.74	0.00	76.74
	200	TERRITORIAL	0.00	77.06	0.12	77.18
	215	CLEAR LAKE-BELKNAP SPRINGS	0.00	13.58	0.00	13.58
	222	SPRINGFIELD-CRESWELL	0.50	12.88	0.70	14.08
	225	MCVAY	0.22	5.12	0.00	5.34
	226	GOSHEN-DIVIDE	0.00	39.94	2.03	41.97
	227	EUGENE-SPRINGFIELD	0.00	49.52	7.36	56.88
	228	SPRINGFIELD	0.00	5.29	0.00	5.29
	229	MAPLETON-JUNCTION CITY	0.00	106.05	0.14	106.19
		TOTALS	**2.12**	**1,065.56**	**76.97**	**1,144.65**
LINCOLN						
	009	OREGON COAST	0.54	139.52	4.66	144.72
	027	ALSEA	0.00	54.82	0.16	54.98
	033	CORVALLIS-NEWPORT	0.00	70.91	0.04	70.95
	039	SALMON RIVER	0.00	21.94	0.06	22.00
	180	EDDYVILLE-BLODGETT	0.00	25.06	0.00	25.06
	181	SILETZ	0.00	63.77	0.16	63.93
		TOTALS	**0.54**	**376.02**	**5.08**	**381.64**
LINN						
	001	PACIFIC	0.00	94.08	78.93	173.01
	016	SANTIAM	0.00	208.75	0.16	208.91
	031	ALBANY-CORVALLIS	0.00	2.67	0.44	3.11
	033	CORVALLIS-NEWPORT	0.00	1.52	0.14	1.66
	058	ALBANY-JUNCTION CITY	0.00	75.63	1.49	77.12
	162	NORTH SANTIAM	0.00	46.49	0.12	46.61
	164	JEFFERSON	0.00	5.53	0.28	5.81
	210	CORVALLIS-LEBANON	0.00	56.25	15.60	71.85
	211	ALBANY-LYONS	0.00	50.22	0.54	50.76
	212	HALSEY-SWEET HOME	0.00	43.07	0.24	43.31
	215	CLEAR LAKE-BELKNAP SPRINGS	0.00	27.10	0.00	27.10
		TOTALS	**0.00**	**611.31**	**97.94**	**709.25**

2015 OREGON MILEAGE REPORT
STATE HIGHWAYS BY COUNTY AND SURFACE TYPE (Lane Miles Only)

COUNTY	HWY	HIGHWAY_NAME	GRAVEL	ASPHALT	CONCRETE	TOTAL
MALHEUR						
	005	JOHN DAY	0.00	109.76	0.00	109.76
	006	OLD OREGON TRAIL	2.33	96.37	17.25	115.95
	007	CENTRAL OREGON	0.00	177.44	1.18	178.62
	442	STEENS	0.00	61.44	0.00	61.44
	449	HUNTINGTON	0.00	4.55	0.00	4.55
	450	SUCCOR CREEK	0.00	40.15	0.00	40.15
	451	VALE-WEST	0.00	20.70	0.00	20.70
	453	ADRIAN-ARENA VALLEY	0.00	6.38	0.00	6.38
	454	ADRIAN-CALDWELL	0.00	10.18	0.00	10.18
	455	OLDS FERRY-ONTARIO	0.00	66.86	0.24	67.10
	456	I.O.N.	0.00	243.50	0.00	243.50
	457	SNAKE RIVER CORR INST	0.00	4.18	0.00	4.18
	489	PARMA SPUR	0.00	5.22	0.28	5.50
	490	HOMEDALE SPUR	0.00	4.26	0.00	4.26
	491	WEISER SPUR	0.00	3.86	0.16	4.02
	492	PAYETTE SPUR	0.00	0.14	0.00	0.14
	493	ONTARIO SPUR	0.00	4.49	0.24	4.73
		TOTALS	**2.33**	**859.48**	**19.35**	**881.16**
MARION						
	001	PACIFIC	2.77	245.91	28.00	276.68
	030	WILLAMINA-SALEM	0.00	2.11	0.00	2.11
	051	WILSONVILLE-HUBBARD	0.00	8.24	0.00	8.24
	072	SALEM	0.00	38.49	0.88	39.37
	081	PACIFIC HIGHWAY EAST	0.00	54.58	0.31	54.89
	140	HILLSBORO-SILVERTON	0.00	57.02	0.22	57.24
	160	CASCADE HWY SOUTH	0.00	11.02	0.00	11.02
	161	WOODBURN-ESTACADA	0.00	5.21	0.04	5.25
	162	NORTH SANTIAM	0.19	156.78	12.61	169.58
	163	SILVER CREEK FALLS	0.00	64.81	0.04	64.85
	164	JEFFERSON	0.00	12.60	0.20	12.80
	211	ALBANY-LYONS	0.00	0.44	0.06	0.50
		TOTALS	**2.96**	**657.21**	**42.36**	**702.53**
MORROW						
	002	COLUMBIA RIVER	0.40	103.32	0.18	103.90
	006	OLD OREGON TRAIL	0.00	40.43	0.00	40.43
	052	HEPPNER	0.00	127.56	0.90	128.46
	300	WASCO-HEPPNER	0.00	58.52	0.00	58.52
	320	LEXINGTON-ECHO	0.00	39.62	0.00	39.62
	321	HEPPNER-SPRAY	0.00	49.30	0.00	49.30
		TOTALS	**0.40**	**418.75**	**1.08**	**420.23**

2015 OREGON MILEAGE REPORT
STATE HIGHWAYS BY COUNTY AND SURFACE TYPE (Lane Miles Only)

COUNTY	HWY	HIGHWAY_NAME	GRAVEL	ASPHALT	CONCRETE	TOTAL
MULTNOMAH						
	001	PACIFIC	0.00	91.74	23.39	115.13
	002	COLUMBIA RIVER	0.24	191.28	31.22	222.74
	003	OSWEGO	0.00	19.49	0.32	19.81
	026	MT. HOOD	0.00	39.60	4.47	44.07
	029	TUALATIN VALLEY	0.00	0.55	0.00	0.55
	047	SUNSET	0.00	24.80	1.11	25.91
	061	STADIUM FREEWAY	0.00	21.80	14.11	35.91
	064	EAST PORTLAND FREEWAY	0.00	56.29	35.96	92.25
	068	CASCADE HWY NORTH	0.00	31.27	0.00	31.27
	081	PACIFIC HIGHWAY EAST	0.00	31.00	0.94	31.94
	091	PACIFIC HIGHWAY WEST	0.00	31.62	2.44	34.06
	092	LOWER COLUMBIA RIVER	0.06	65.95	8.45	74.46
	100	HISTORIC COLUMBIA RIVER	0.00	45.20	0.14	45.34
	120	SWIFT	0.00	1.72	0.00	1.72
	123	NORTHEAST PORTLAND	0.00	47.89	3.60	51.49
		TOTALS	**0.30**	**700.20**	**126.15**	**826.65**
POLK						
	030	WILLAMINA-SALEM	0.00	80.14	0.44	80.58
	032	THREE RIVERS	0.00	2.26	0.00	2.26
	039	SALMON RIVER	0.24	43.24	0.13	43.61
	043	MONMOUTH-INDEPENDENCE	0.00	4.70	0.00	4.70
	091	PACIFIC HIGHWAY WEST	0.00	50.88	0.09	50.97
	150	SALEM-DAYTON	0.00	24.87	0.04	24.91
	157	WILLAMINA-SHERIDAN	0.17	4.20	0.00	4.37
	189	DALLAS-RICKREALL	0.00	10.26	0.00	10.26
	191	KINGS VALLEY	0.00	44.13	0.00	44.13
	193	INDEPENDENCE	0.00	13.09	0.06	13.15
	194	MONMOUTH	0.00	15.12	0.00	15.12
		TOTALS	**0.41**	**292.89**	**0.76**	**294.06**
SHERMAN						
	002	COLUMBIA RIVER	0.00	73.82	0.78	74.60
	042	SHERMAN	0.07	107.97	0.66	108.70
	290	SHERARS BRIDGE	0.00	40.24	0.00	40.24
	300	WASCO-HEPPNER	0.00	33.84	0.00	33.84
	301	CELILO-WASCO	0.00	25.72	0.10	25.82
	487	CELILO-WASCO SPUR	0.00	5.64	0.00	5.64
		TOTALS	**0.07**	**287.23**	**1.54**	**288.84**

2015 OREGON MILEAGE REPORT
STATE HIGHWAYS BY COUNTY AND SURFACE TYPE (Lane Miles Only)

COUNTY	HWY	HIGHWAY_NAME	GRAVEL	ASPHALT	CONCRETE	TOTAL
TILLAMOOK						
	009	OREGON COAST	0.00	150.40	0.94	151.34
	032	THREE RIVERS	0.00	21.92	0.00	21.92
	037	WILSON RIVER	0.00	70.97	0.80	71.77
	039	SALMON RIVER	0.00	10.92	0.00	10.92
	046	NECANICUM	0.00	15.16	0.14	15.30
	047	SUNSET	0.00	8.72	0.00	8.72
	130	LITTLE NESTUCCA	0.00	18.32	0.31	18.63
	131	NETARTS	0.00	18.05	0.36	18.41
		TOTALS	**0.00**	**314.46**	**2.55**	**317.01**
UMATILLA						
	002	COLUMBIA RIVER	0.00	53.93	1.26	55.19
	006	OLD OREGON TRAIL	3.76	209.44	125.84	339.04
	008	OREGON-WASHINGTON	0.06	92.25	0.80	93.11
	028	PENDLETON-JOHN DAY	0.38	149.03	0.31	149.72
	036	PENDLETON-COLD SPRINGS	1.76	60.29	0.00	62.05
	052	HEPPNER	0.00	20.84	0.00	20.84
	054	UMATILLA-STANFIELD	0.00	50.58	0.24	50.82
	067	PENDLETON	0.00	16.21	0.52	16.73
	070	MCNARY	0.00	2.70	44.56	47.26
	320	LEXINGTON-ECHO	0.00	34.44	0.00	34.44
	330	WESTON-ELGIN	0.00	50.61	0.00	50.61
	331	UMATILLA MISSION	0.00	9.75	0.26	10.01
	332	SUNNYSIDE-UMAPINE	0.00	15.86	0.00	15.86
	333	HERMISTON	0.03	36.55	0.24	36.82
	334	ATHENA-HOLDMAN	0.00	33.40	0.58	33.98
	335	HAVANA-HELIX	0.00	19.46	0.00	19.46
	339	FREEWATER	0.00	6.86	0.00	6.86
	341	UKIAH-HILGARD	0.00	47.08	0.00	47.08
		TOTALS	**5.99**	**909.28**	**174.61**	**1,089.88**
UNION						
	006	OLD OREGON TRAIL	2.84	196.71	10.15	209.70
	010	WALLOWA LAKE	0.16	80.02	0.32	80.50
	066	LA GRANDE-BAKER	0.00	64.42	2.80	67.22
	330	WESTON-ELGIN	0.00	39.30	0.00	39.30
	340	MEDICAL SPRINGS	0.00	45.42	0.00	45.42
	341	UKIAH-HILGARD	0.00	48.25	0.12	48.37
	342	COVE	0.00	44.14	0.00	44.14
		TOTALS	**3.00**	**518.26**	**13.39**	**534.65**

2015 OREGON MILEAGE REPORT
STATE HIGHWAYS BY COUNTY AND SURFACE TYPE (Lane Miles Only)

COUNTY	HWY	HIGHWAY_NAME	GRAVEL	ASPHALT	CONCRETE	TOTAL
WALLOWA						
	010	WALLOWA LAKE	0.00	77.85	0.00	77.85
	011	ENTERPRISE-LEWISTON	0.00	86.26	0.00	86.26
	350	LITTLE SHEEP CREEK	0.00	58.72	0.00	58.72
	351	JOSEPH-WALLOWA LAKE	0.00	14.24	0.00	14.24
		TOTALS	**0.00**	**237.07**	**0.00**	**237.07**
WASCO						
	002	COLUMBIA RIVER	0.08	122.40	17.25	139.73
	004	THE DALLES-CALIFORNIA	0.00	163.30	0.52	163.82
	042	SHERMAN	0.00	39.84	0.00	39.84
	044	WAPINITIA	0.00	52.34	0.00	52.34
	053	WARM SPRINGS	0.00	74.61	0.20	74.81
	100	HISTORIC COLUMBIA RIVER	0.00	30.92	0.00	30.92
	290	SHERARS BRIDGE	0.00	16.70	0.00	16.70
	291	SHANIKO-FOSSIL	0.00	45.72	0.08	45.80
	292	MOSIER-THE DALLES	0.18	3.56	0.00	3.74
	293	ANTELOPE	0.00	27.68	0.00	27.68
	301	CELILO-WASCO	0.00	6.03	0.16	6.19
		TOTALS	**0.26**	**583.10**	**18.21**	**601.57**
WASHINGTON						
	001	PACIFIC	0.00	58.89	2.49	61.38
	029	TUALATIN VALLEY	0.00	89.56	0.00	89.56
	037	WILSON RIVER	0.00	40.39	0.00	40.39
	040	BEAVERTON-HILLSDALE	0.00	10.90	0.00	10.90
	047	SUNSET	0.33	156.50	1.98	158.81
	064	EAST PORTLAND FREEWAY	0.00	6.67	0.22	6.89
	091	PACIFIC HIGHWAY WEST	0.00	53.58	0.34	53.92
	102	NEHALEM	0.00	37.06	0.00	37.06
	140	HILLSBORO-SILVERTON	0.00	30.24	0.04	30.28
	141	BEAVERTON-TUALATIN	0.00	15.88	1.45	17.33
	142	FARMINGTON	0.00	3.00	0.00	3.00
	143	SCHOLLS	0.00	3.28	0.00	3.28
	144	BEAVERTON-TIGARD	0.00	55.60	0.00	55.60
		TOTALS	**0.33**	**561.55**	**6.52**	**568.40**

2015 OREGON MILEAGE REPORT
STATE HIGHWAYS BY COUNTY AND SURFACE TYPE (Lane Miles Only)

COUNTY	HWY	HIGHWAY_NAME	GRAVEL	ASPHALT	CONCRETE	TOTAL
WHEELER						
	005	JOHN DAY	0.00	100.46	0.00	100.46
	041	OCHOCO	0.00	94.61	0.08	94.69
	291	SHANIKO-FOSSIL	0.30	38.40	0.08	38.78
	321	HEPPNER-SPRAY	0.00	32.56	0.00	32.56
	390	SERVICE CREEK-MITCHELL	0.00	47.46	0.12	47.58
		TOTALS	**0.30**	**313.49**	**0.28**	**314.07**
YAMHILL						
	029	TUALATIN VALLEY	0.00	31.90	0.00	31.90
	032	THREE RIVERS	0.00	25.76	0.00	25.76
	039	SALMON RIVER	0.37	57.35	0.96	58.68
	091	PACIFIC HIGHWAY WEST	0.00	81.43	1.10	82.53
	140	HILLSBORO-SILVERTON	0.21	16.50	0.20	16.91
	150	SALEM-DAYTON	0.00	22.65	0.12	22.77
	151	YAMHILL-NEWBERG	0.00	22.90	0.10	23.00
	153	BELLEVUE-HOPEWELL	0.00	28.56	0.10	28.66
	154	LAFAYETTE	0.00	12.52	0.00	12.52
	155	AMITY-DAYTON	0.00	18.30	0.00	18.30
	157	WILLAMINA-SHERIDAN	0.00	13.10	0.00	13.10
	483	MCMINNVILLE SPUR	0.00	2.89	0.38	3.27
		TOTALS	**0.58**	**333.86**	**2.96**	**337.40**

STATE TOTALS BY SURFACE TYPE			
GRAVEL	ASPHALT	CONCRETE	TOTAL
74.26	18,124.83	930.77	19,129.86

Connections & Frontage Roads Included

2015 OREGON MILEAGE REPORT
State Highway Mileage by Highway

Highway No.		Region 1	Region 2	Region 3	Region 4	Region 5	Total
001	**PACIFIC**						
	Increasing CL Miles	53.30	186.69	251.98	0.00	0.00	491.97
	Decreasing CL Miles	25.73	114.64	168.01	0.00	0.00	308.38
	Total CL Miles	**79.03**	**301.33**	**419.99**	**0.00**	**0.00**	**800.35**
	Total Lane Miles	**205.63**	**642.72**	**796.04**	**0.00**	**0.00**	**1,644.39**
002	**COLUMBIA RIVER**						
	Increasing CL Miles	99.88	0.00	0.00	120.21	50.74	270.83
	Decreasing CL Miles	62.05	0.00	0.00	94.96	8.85	165.86
	Total CL Miles	**161.93**	**0.00**	**0.00**	**215.17**	**59.59**	**436.69**
	Total Lane Miles	**331.30**	**0.00**	**0.00**	**416.02**	**118.58**	**865.90**
003	**OSWEGO**						
	Increasing CL Miles	13.53	0.00	0.00	0.00	0.00	13.53
	Decreasing CL Miles	0.91	0.00	0.00	0.00	0.00	0.91
	Total CL Miles	**14.44**	**0.00**	**0.00**	**0.00**	**0.00**	**14.44**
	Total Lane Miles	**37.71**	**0.00**	**0.00**	**0.00**	**0.00**	**37.71**
004	**THE DALLES-CALIFORNIA**						
	Increasing CL Miles	0.00	0.00	0.00	301.28	0.00	301.28
	Decreasing CL Miles	0.00	0.00	0.00	10.31	0.00	10.31
	Total CL Miles	**0.00**	**0.00**	**0.00**	**311.59**	**0.00**	**311.59**
	Total Lane Miles	**0.00**	**0.00**	**0.00**	**744.22**	**0.00**	**744.22**
005	**JOHN DAY**						
	Increasing CL Miles	0.00	0.00	0.00	58.71	215.47	274.18
	Decreasing CL Miles	0.00	0.00	0.00	0.76	0.00	0.76
	Total CL Miles	**0.00**	**0.00**	**0.00**	**59.47**	**215.47**	**274.94**
	Total Lane Miles	**0.00**	**0.00**	**0.00**	**117.61**	**433.51**	**551.12**
006	**OLD OREGON TRAIL**						
	Increasing CL Miles	0.00	0.00	0.00	0.00	301.35	301.35
	Decreasing CL Miles	0.00	0.00	0.00	0.00	209.69	209.69
	Total CL Miles	**0.00**	**0.00**	**0.00**	**0.00**	**511.04**	**511.04**
	Total Lane Miles	**0.00**	**0.00**	**0.00**	**0.00**	**984.23**	**984.23**
007	**CENTRAL OREGON**						
	Increasing CL Miles	0.00	0.00	0.00	108.23	162.96	271.19
	Decreasing CL Miles	0.00	0.00	0.00	0.00	1.11	1.11
	Total CL Miles	**0.00**	**0.00**	**0.00**	**108.23**	**164.07**	**272.30**
	Total Lane Miles	**0.00**	**0.00**	**0.00**	**224.51**	**344.12**	**568.63**

2015 OREGON MILEAGE REPORT
State Highway Mileage by Highway

Highway No.		Region 1	Region 2	Region 3	Region 4	Region 5	Total
008	**OREGON-WASHINGTON**						
	Increasing CL Miles	0.00	0.00	0.00	0.00	35.86	35.86
	Decreasing CL Miles	0.00	0.00	0.00	0.00	0.29	0.29
	Total CL Miles	**0.00**	**0.00**	**0.00**	**0.00**	**36.15**	**36.15**
	Total Lane Miles	**0.00**	**0.00**	**0.00**	**0.00**	**93.11**	**93.11**
009	**OREGON COAST**						
	Increasing CL Miles	0.00	199.37	163.65	0.00	0.00	363.02
	Decreasing CL Miles	0.00	2.27	4.83	0.00	0.00	7.10
	Total CL Miles	**0.00**	**201.64**	**168.48**	**0.00**	**0.00**	**370.12**
	Total Lane Miles	**0.00**	**447.88**	**408.85**	**0.00**	**0.00**	**856.73**
010	**WALLOWA LAKE**						
	Increasing CL Miles	0.00	0.00	0.00	0.00	72.90	72.90
	Decreasing CL Miles	0.00	0.00	0.00	0.00	0.00	0.00
	Total CL Miles	**0.00**	**0.00**	**0.00**	**0.00**	**72.90**	**72.90**
	Total Lane Miles	**0.00**	**0.00**	**0.00**	**0.00**	**158.35**	**158.35**
011	**ENTERPRISE-LEWISTON**						
	Increasing CL Miles	0.00	0.00	0.00	0.00	43.13	43.13
	Decreasing CL Miles	0.00	0.00	0.00	0.00	0.00	0.00
	Total CL Miles	**0.00**	**0.00**	**0.00**	**0.00**	**43.13**	**43.13**
	Total Lane Miles	**0.00**	**0.00**	**0.00**	**0.00**	**86.26**	**86.26**
012	**BAKER-COPPERFIELD**						
	Increasing CL Miles	0.00	0.00	0.00	0.00	70.53	70.53
	Decreasing CL Miles	0.00	0.00	0.00	0.00	0.72	0.72
	Total CL Miles	**0.00**	**0.00**	**0.00**	**0.00**	**71.25**	**71.25**
	Total Lane Miles	**0.00**	**0.00**	**0.00**	**0.00**	**142.14**	**142.14**
014	**CROOKED RIVER**						
	Increasing CL Miles	0.00	0.00	0.00	43.02	0.00	43.02
	Decreasing CL Miles	0.00	0.00	0.00	0.00	0.00	0.00
	Total CL Miles	**0.00**	**0.00**	**0.00**	**43.02**	**0.00**	**43.02**
	Total Lane Miles	**0.00**	**0.00**	**0.00**	**85.91**	**0.00**	**85.91**
015	**MCKENZIE**						
	Increasing CL Miles	0.00	75.93	0.00	36.47	0.00	112.40
	Decreasing CL Miles	0.00	2.29	0.00	0.62	0.00	2.91
	Total CL Miles	**0.00**	**78.22**	**0.00**	**37.09**	**0.00**	**115.31**
	Total Lane Miles	**0.00**	**170.22**	**0.00**	**77.15**	**0.00**	**247.37**

2015 OREGON MILEAGE REPORT
State Highway Mileage by Highway

Highway No.		Region 1	Region 2	Region 3	Region 4	Region 5	Total
016	**SANTIAM**						
	Increasing CL Miles	0.00	89.98	0.00	11.92	0.00	101.90
	Decreasing CL Miles	0.00	1.43	0.00	0.00	0.00	1.43
	Total CL Miles	**0.00**	**91.41**	**0.00**	**11.92**	**0.00**	**103.33**
	Total Lane Miles	**0.00**	**227.27**	**0.00**	**26.35**	**0.00**	**253.62**
017	**MCKENZIE-BEND**						
	Increasing CL Miles	0.00	0.00	0.00	22.53	0.00	22.53
	Decreasing CL Miles	0.00	0.00	0.00	0.58	0.00	0.58
	Total CL Miles	**0.00**	**0.00**	**0.00**	**23.11**	**0.00**	**23.11**
	Total Lane Miles	**0.00**	**0.00**	**0.00**	**58.26**	**0.00**	**58.26**
018	**WILLAMETTE**						
	Increasing CL Miles	0.00	73.03	0.00	16.45	0.00	89.48
	Decreasing CL Miles	0.00	0.46	0.00	0.53	0.00	0.99
	Total CL Miles	**0.00**	**73.49**	**0.00**	**16.98**	**0.00**	**90.47**
	Total Lane Miles	**0.00**	**169.17**	**0.00**	**35.61**	**0.00**	**204.78**
019	**FREMONT**						
	Increasing CL Miles	0.00	0.00	0.00	157.84	0.00	157.84
	Decreasing CL Miles	0.00	0.00	0.00	0.00	0.00	0.00
	Total CL Miles	**0.00**	**0.00**	**0.00**	**157.84**	**0.00**	**157.84**
	Total Lane Miles	**0.00**	**0.00**	**0.00**	**315.57**	**0.00**	**315.57**
020	**KLAMATH FALLS-LAKEVIEW**						
	Increasing CL Miles	0.00	0.00	0.00	94.33	0.00	94.33
	Decreasing CL Miles	0.00	0.00	0.00	0.34	0.00	0.34
	Total CL Miles	**0.00**	**0.00**	**0.00**	**94.67**	**0.00**	**94.67**
	Total Lane Miles	**0.00**	**0.00**	**0.00**	**198.98**	**0.00**	**198.98**
021	**GREEN SPRINGS**						
	Increasing CL Miles	0.00	0.00	44.33	15.20	0.00	59.53
	Decreasing CL Miles	0.00	0.00	0.00	0.30	0.00	0.30
	Total CL Miles	**0.00**	**0.00**	**44.33**	**15.50**	**0.00**	**59.83**
	Total Lane Miles	**0.00**	**0.00**	**90.07**	**31.15**	**0.00**	**121.22**
022	**CRATER LAKE**						
	Increasing CL Miles	0.00	0.00	69.14	20.28	0.00	89.42
	Decreasing CL Miles	0.00	0.00	2.43	0.07	0.00	2.50
	Total CL Miles	**0.00**	**0.00**	**71.57**	**20.35**	**0.00**	**91.92**
	Total Lane Miles	**0.00**	**0.00**	**168.34**	**40.47**	**0.00**	**208.81**

2015 OREGON MILEAGE REPORT
State Highway Mileage by Highway

Highway No.		Region 1	Region 2	Region 3	Region 4	Region 5	Total
023	**DAIRY-BONANZA**						
	Increasing CL Miles	0.00	0.00	0.00	6.97	0.00	6.97
	Decreasing CL Miles	0.00	0.00	0.00	0.00	0.00	0.00
	Total CL Miles	**0.00**	**0.00**	**0.00**	**6.97**	**0.00**	**6.97**
	Total Lane Miles	**0.00**	**0.00**	**0.00**	**13.94**	**0.00**	**13.94**
025	**REDWOOD**						
	Increasing CL Miles	0.00	0.00	46.80	0.00	0.00	46.80
	Decreasing CL Miles	0.00	0.00	3.76	0.00	0.00	3.76
	Total CL Miles	**0.00**	**0.00**	**50.56**	**0.00**	**0.00**	**50.56**
	Total Lane Miles	**0.00**	**0.00**	**125.51**	**0.00**	**0.00**	**125.51**
026	**MT. HOOD**						
	Increasing CL Miles	96.28	0.00	0.00	0.00	0.00	96.28
	Decreasing CL Miles	5.81	0.00	0.00	0.00	0.00	5.81
	Total CL Miles	**102.09**	**0.00**	**0.00**	**0.00**	**0.00**	**102.09**
	Total Lane Miles	**284.66**	**0.00**	**0.00**	**0.00**	**0.00**	**284.66**
027	**ALSEA**						
	Increasing CL Miles	0.00	56.98	0.00	0.00	0.00	56.98
	Decreasing CL Miles	0.00	0.00	0.00	0.00	0.00	0.00
	Total CL Miles	**0.00**	**56.98**	**0.00**	**0.00**	**0.00**	**56.98**
	Total Lane Miles	**0.00**	**116.07**	**0.00**	**0.00**	**0.00**	**116.07**
028	**PENDLETON-JOHN DAY**						
	Increasing CL Miles	0.00	0.00	0.00	0.00	127.27	127.27
	Decreasing CL Miles	0.00	0.00	0.00	0.00	1.66	1.66
	Total CL Miles	**0.00**	**0.00**	**0.00**	**0.00**	**128.93**	**128.93**
	Total Lane Miles	**0.00**	**0.00**	**0.00**	**0.00**	**262.66**	**262.66**
029	**TUALATIN VALLEY**						
	Increasing CL Miles	18.60	23.11	0.00	0.00	0.00	41.71
	Decreasing CL Miles	4.61	0.05	0.00	0.00	0.00	4.66
	Total CL Miles	**23.21**	**23.16**	**0.00**	**0.00**	**0.00**	**46.37**
	Total Lane Miles	**75.79**	**46.22**	**0.00**	**0.00**	**0.00**	**122.01**
030	**WILLAMINA-SALEM**						
	Increasing CL Miles	0.00	30.08	0.00	0.00	0.00	30.08
	Decreasing CL Miles	0.00	6.24	0.00	0.00	0.00	6.24
	Total CL Miles	**0.00**	**36.32**	**0.00**	**0.00**	**0.00**	**36.32**
	Total Lane Miles	**0.00**	**82.69**	**0.00**	**0.00**	**0.00**	**82.69**

2015 OREGON MILEAGE REPORT
State Highway Mileage by Highway

Highway No.		Region 1	Region 2	Region 3	Region 4	Region 5	Total
031	**ALBANY-CORVALLIS**						
	Increasing CL Miles	0.00	11.29	0.00	0.00	0.00	11.29
	Decreasing CL Miles	0.00	0.90	0.00	0.00	0.00	0.90
	Total CL Miles	**0.00**	**12.19**	**0.00**	**0.00**	**0.00**	**12.19**
	Total Lane Miles	**0.00**	**25.03**	**0.00**	**0.00**	**0.00**	**25.03**
032	**THREE RIVERS**						
	Increasing CL Miles	0.00	24.97	0.00	0.00	0.00	24.97
	Decreasing CL Miles	0.00	0.00	0.00	0.00	0.00	0.00
	Total CL Miles	**0.00**	**24.97**	**0.00**	**0.00**	**0.00**	**24.97**
	Total Lane Miles	**0.00**	**49.94**	**0.00**	**0.00**	**0.00**	**49.94**
033	**CORVALLIS-NEWPORT**						
	Increasing CL Miles	0.00	55.07	0.00	0.00	0.00	55.07
	Decreasing CL Miles	0.00	1.24	0.00	0.00	0.00	1.24
	Total CL Miles	**0.00**	**56.31**	**0.00**	**0.00**	**0.00**	**56.31**
	Total Lane Miles	**0.00**	**125.43**	**0.00**	**0.00**	**0.00**	**125.43**
035	**COOS BAY-ROSEBURG**						
	Increasing CL Miles	0.00	0.00	76.12	0.00	0.00	76.12
	Decreasing CL Miles	0.00	0.00	3.03	0.00	0.00	3.03
	Total CL Miles	**0.00**	**0.00**	**79.15**	**0.00**	**0.00**	**79.15**
	Total Lane Miles	**0.00**	**0.00**	**207.69**	**0.00**	**0.00**	**207.69**
036	**PENDLETON-COLD SPRINGS**						
	Increasing CL Miles	0.00	0.00	0.00	0.00	30.99	30.99
	Decreasing CL Miles	0.00	0.00	0.00	0.00	0.00	0.00
	Total CL Miles	**0.00**	**0.00**	**0.00**	**0.00**	**30.99**	**30.99**
	Total Lane Miles	**0.00**	**0.00**	**0.00**	**0.00**	**62.05**	**62.05**
037	**WILSON RIVER**						
	Increasing CL Miles	0.00	51.55	0.00	0.00	0.00	51.55
	Decreasing CL Miles	0.00	0.72	0.00	0.00	0.00	0.72
	Total CL Miles	**0.00**	**52.27**	**0.00**	**0.00**	**0.00**	**52.27**
	Total Lane Miles	**0.00**	**112.16**	**0.00**	**0.00**	**0.00**	**112.16**
038	**OREGON CAVES**						
	Increasing CL Miles	0.00	0.00	19.33	0.00	0.00	19.33
	Decreasing CL Miles	0.00	0.00	0.00	0.00	0.00	0.00
	Total CL Miles	**0.00**	**0.00**	**19.33**	**0.00**	**0.00**	**19.33**
	Total Lane Miles	**0.00**	**0.00**	**38.56**	**0.00**	**0.00**	**38.56**

2015 OREGON MILEAGE REPORT
State Highway Mileage by Highway

Highway No.		Region 1	Region 2	Region 3	Region 4	Region 5	Total
039	**SALMON RIVER**						
	Increasing CL Miles	0.00	59.63	0.00	0.00	0.00	59.63
	Decreasing CL Miles	0.00	2.11	0.00	0.00	0.00	2.11
	Total CL Miles	**0.00**	**61.74**	**0.00**	**0.00**	**0.00**	**61.74**
	Total Lane Miles	**0.00**	**135.21**	**0.00**	**0.00**	**0.00**	**135.21**
040	**BEAVERTON-HILLSDALE**						
	Increasing CL Miles	3.04	0.00	0.00	0.00	0.00	3.04
	Decreasing CL Miles	0.00	0.00	0.00	0.00	0.00	0.00
	Total CL Miles	**3.04**	**0.00**	**0.00**	**0.00**	**0.00**	**3.04**
	Total Lane Miles	**10.90**	**0.00**	**0.00**	**0.00**	**0.00**	**10.90**
041	**OCHOCO**						
	Increasing CL Miles	0.00	0.00	0.00	97.39	0.00	97.39
	Decreasing CL Miles	0.00	0.00	0.00	0.23	0.00	0.23
	Total CL Miles	**0.00**	**0.00**	**0.00**	**97.62**	**0.00**	**97.62**
	Total Lane Miles	**0.00**	**0.00**	**0.00**	**203.00**	**0.00**	**203.00**
042	**SHERMAN**						
	Increasing CL Miles	0.00	0.00	0.00	69.89	0.00	69.89
	Decreasing CL Miles	0.00	0.00	0.00	0.00	0.00	0.00
	Total CL Miles	**0.00**	**0.00**	**0.00**	**69.89**	**0.00**	**69.89**
	Total Lane Miles	**0.00**	**0.00**	**0.00**	**148.54**	**0.00**	**148.54**
043	**MONMOUTH-INDEPENDENCE**						
	Increasing CL Miles	0.00	2.35	0.00	0.00	0.00	2.35
	Decreasing CL Miles	0.00	0.00	0.00	0.00	0.00	0.00
	Total CL Miles	**0.00**	**2.35**	**0.00**	**0.00**	**0.00**	**2.35**
	Total Lane Miles	**0.00**	**4.70**	**0.00**	**0.00**	**0.00**	**4.70**
044	**WAPINITIA**						
	Increasing CL Miles	0.00	0.00	0.00	25.85	0.00	25.85
	Decreasing CL Miles	0.00	0.00	0.00	0.11	0.00	0.11
	Total CL Miles	**0.00**	**0.00**	**0.00**	**25.96**	**0.00**	**25.96**
	Total Lane Miles	**0.00**	**0.00**	**0.00**	**52.34**	**0.00**	**52.34**
045	**UMPQUA**						
	Increasing CL Miles	0.00	0.00	58.15	0.00	0.00	58.15
	Decreasing CL Miles	0.00	0.00	0.46	0.00	0.00	0.46
	Total CL Miles	**0.00**	**0.00**	**58.61**	**0.00**	**0.00**	**58.61**
	Total Lane Miles	**0.00**	**0.00**	**128.49**	**0.00**	**0.00**	**128.49**

2015 OREGON MILEAGE REPORT
State Highway Mileage by Highway

Highway No.		Region 1	Region 2	Region 3	Region 4	Region 5	Total
046	**NECANICUM**						
	Increasing CL Miles	0.00	18.91	0.00	0.00	0.00	18.91
	Decreasing CL Miles	0.00	0.00	0.00	0.00	0.00	0.00
	Total CL Miles	**0.00**	**18.91**	**0.00**	**0.00**	**0.00**	**18.91**
	Total Lane Miles	**0.00**	**37.82**	**0.00**	**0.00**	**0.00**	**37.82**
047	**SUNSET**						
	Increasing CL Miles	40.81	56.84	0.00	0.00	0.00	97.65
	Decreasing CL Miles	18.86	2.48	0.00	0.00	0.00	21.34
	Total CL Miles	**59.67**	**59.32**	**0.00**	**0.00**	**0.00**	**118.99**
	Total Lane Miles	**133.60**	**139.31**	**0.00**	**0.00**	**0.00**	**272.91**
048	**JOHN DAY-BURNS**						
	Increasing CL Miles	0.00	0.00	0.00	0.00	67.60	67.60
	Decreasing CL Miles	0.00	0.00	0.00	0.00	0.00	0.00
	Total CL Miles	**0.00**	**0.00**	**0.00**	**0.00**	**67.60**	**67.60**
	Total Lane Miles	**0.00**	**0.00**	**0.00**	**0.00**	**135.20**	**135.20**
049	**LAKEVIEW-BURNS**						
	Increasing CL Miles	0.00	0.00	0.00	89.75	0.00	89.75
	Decreasing CL Miles	0.00	0.00	0.00	0.00	0.00	0.00
	Total CL Miles	**0.00**	**0.00**	**0.00**	**89.75**	**0.00**	**89.75**
	Total Lane Miles	**0.00**	**0.00**	**0.00**	**179.50**	**0.00**	**179.50**
050	**KLAMATH FALLS-MALIN**						
	Increasing CL Miles	0.00	0.00	0.00	31.90	0.00	31.90
	Decreasing CL Miles	0.00	0.00	0.00	1.41	0.00	1.41
	Total CL Miles	**0.00**	**0.00**	**0.00**	**33.31**	**0.00**	**33.31**
	Total Lane Miles	**0.00**	**0.00**	**0.00**	**72.55**	**0.00**	**72.55**
051	**WILSONVILLE-HUBBARD**						
	Increasing CL Miles	0.00	5.94	0.00	0.00	0.00	5.94
	Decreasing CL Miles	0.00	0.83	0.00	0.00	0.00	0.83
	Total CL Miles	**0.00**	**6.77**	**0.00**	**0.00**	**0.00**	**6.77**
	Total Lane Miles	**0.00**	**12.54**	**0.00**	**0.00**	**0.00**	**12.54**
052	**HEPPNER**						
	Increasing CL Miles	0.00	0.00	0.00	9.15	74.65	83.80
	Decreasing CL Miles	0.00	0.00	0.00	0.37	0.00	0.37
	Total CL Miles	**0.00**	**0.00**	**0.00**	**9.52**	**74.65**	**84.17**
	Total Lane Miles	**0.00**	**0.00**	**0.00**	**18.19**	**149.30**	**167.49**

2015 OREGON MILEAGE REPORT
State Highway Mileage by Highway

Highway No.		Region 1	Region 2	Region 3	Region 4	Region 5	Total
053	**WARM SPRINGS**						
	Increasing CL Miles	4.93	0.00	0.00	55.49	0.00	60.42
	Decreasing CL Miles	0.00	0.00	0.00	0.45	0.00	0.45
	Total CL Miles	**4.93**	**0.00**	**0.00**	**55.94**	**0.00**	**60.87**
	Total Lane Miles	**11.25**	**0.00**	**0.00**	**127.54**	**0.00**	**138.79**
054	**UMATILLA-STANFIELD**						
	Increasing CL Miles	0.00	0.00	0.00	0.00	13.08	13.08
	Decreasing CL Miles	0.00	0.00	0.00	0.00	0.35	0.35
	Total CL Miles	**0.00**	**0.00**	**0.00**	**0.00**	**13.43**	**13.43**
	Total Lane Miles	**0.00**	**0.00**	**0.00**	**0.00**	**50.82**	**50.82**
058	**ALBANY-JUNCTION CITY**						
	Increasing CL Miles	0.00	33.94	0.00	0.00	0.00	33.94
	Decreasing CL Miles	0.00	1.62	0.00	0.00	0.00	1.62
	Total CL Miles	**0.00**	**35.56**	**0.00**	**0.00**	**0.00**	**35.56**
	Total Lane Miles	**0.00**	**83.82**	**0.00**	**0.00**	**0.00**	**83.82**
060	**ROGUE RIVER**						
	Increasing CL Miles	0.00	0.00	16.07	0.00	0.00	16.07
	Decreasing CL Miles	0.00	0.00	0.54	0.00	0.00	0.54
	Total CL Miles	**0.00**	**0.00**	**16.61**	**0.00**	**0.00**	**16.61**
	Total Lane Miles	**0.00**	**0.00**	**31.61**	**0.00**	**0.00**	**31.61**
061	**STADIUM FREEWAY**						
	Increasing CL Miles	12.21	0.00	0.00	0.00	0.00	12.21
	Decreasing CL Miles	4.39	0.00	0.00	0.00	0.00	4.39
	Total CL Miles	**16.60**	**0.00**	**0.00**	**0.00**	**0.00**	**16.60**
	Total Lane Miles	**35.91**	**0.00**	**0.00**	**0.00**	**0.00**	**35.91**
062	**FLORENCE-EUGENE**						
	Increasing CL Miles	0.00	53.88	0.00	0.00	0.00	53.88
	Decreasing CL Miles	0.00	0.07	0.00	0.00	0.00	0.07
	Total CL Miles	**0.00**	**53.95**	**0.00**	**0.00**	**0.00**	**53.95**
	Total Lane Miles	**0.00**	**115.59**	**0.00**	**0.00**	**0.00**	**115.59**
063	**ROGUE VALLEY**						
	Increasing CL Miles	0.00	0.00	19.54	0.00	0.00	19.54
	Decreasing CL Miles	0.00	0.00	1.51	0.00	0.00	1.51
	Total CL Miles	**0.00**	**0.00**	**21.05**	**0.00**	**0.00**	**21.05**
	Total Lane Miles	**0.00**	**0.00**	**66.83**	**0.00**	**0.00**	**66.83**

2015 OREGON MILEAGE REPORT
State Highway Mileage by Highway

Highway No.		Region 1	Region 2	Region 3	Region 4	Region 5	Total
064	**EAST PORTLAND FREEWAY**						
	Increasing CL Miles	55.48	0.00	0.00	0.00	0.00	55.48
	Decreasing CL Miles	27.00	0.00	0.00	0.00	0.00	27.00
	Total CL Miles	**82.48**	**0.00**	**0.00**	**0.00**	**0.00**	**82.48**
	Total Lane Miles	**201.59**	**0.00**	**0.00**	**0.00**	**0.00**	**201.59**
066	**LA GRANDE-BAKER**						
	Increasing CL Miles	0.00	0.00	0.00	0.00	55.65	55.65
	Decreasing CL Miles	0.00	0.00	0.00	0.00	0.96	0.96
	Total CL Miles	**0.00**	**0.00**	**0.00**	**0.00**	**56.61**	**56.61**
	Total Lane Miles	**0.00**	**0.00**	**0.00**	**0.00**	**114.81**	**114.81**
067	**PENDLETON**						
	Increasing CL Miles	0.00	0.00	0.00	0.00	7.39	7.39
	Decreasing CL Miles	0.00	0.00	0.00	0.00	2.16	2.16
	Total CL Miles	**0.00**	**0.00**	**0.00**	**0.00**	**9.55**	**9.55**
	Total Lane Miles	**0.00**	**0.00**	**0.00**	**0.00**	**16.73**	**16.73**
068	**CASCADE HWY NORTH**						
	Increasing CL Miles	12.26	0.00	0.00	0.00	0.00	12.26
	Decreasing CL Miles	0.55	0.00	0.00	0.00	0.00	0.55
	Total CL Miles	**12.81**	**0.00**	**0.00**	**0.00**	**0.00**	**12.81**
	Total Lane Miles	**43.52**	**0.00**	**0.00**	**0.00**	**0.00**	**43.52**
069	**BELTLINE**						
	Increasing CL Miles	0.00	21.54	0.00	0.00	0.00	21.54
	Decreasing CL Miles	0.00	8.63	0.00	0.00	0.00	8.63
	Total CL Miles	**0.00**	**30.17**	**0.00**	**0.00**	**0.00**	**30.17**
	Total Lane Miles	**0.00**	**57.26**	**0.00**	**0.00**	**0.00**	**57.26**
070	**MCNARY**						
	Increasing CL Miles	0.00	0.00	0.00	0.00	14.46	14.46
	Decreasing CL Miles	0.00	0.00	0.00	0.00	10.78	10.78
	Total CL Miles	**0.00**	**0.00**	**0.00**	**0.00**	**25.24**	**25.24**
	Total Lane Miles	**0.00**	**0.00**	**0.00**	**0.00**	**47.26**	**47.26**
071	**WHITNEY**						
	Increasing CL Miles	0.00	0.00	0.00	0.00	50.96	50.96
	Decreasing CL Miles	0.00	0.00	0.00	0.00	0.00	0.00
	Total CL Miles	**0.00**	**0.00**	**0.00**	**0.00**	**50.96**	**50.96**
	Total Lane Miles	**0.00**	**0.00**	**0.00**	**0.00**	**101.92**	**101.92**

2015 OREGON MILEAGE REPORT
State Highway Mileage by Highway

Highway No.		Region 1	Region 2	Region 3	Region 4	Region 5	Total
072	**SALEM**						
	Increasing CL Miles	0.00	10.23	0.00	0.00	0.00	10.23
	Decreasing CL Miles	0.00	3.88	0.00	0.00	0.00	3.88
	Total CL Miles	**0.00**	**14.11**	**0.00**	**0.00**	**0.00**	**14.11**
	Total Lane Miles	**0.00**	**39.37**	**0.00**	**0.00**	**0.00**	**39.37**
075	**SUNRISE EXPRESSWAY**						
	Increasing CL Miles	2.79	0.00	0.00	0.00	0.00	2.79
	Decreasing CL Miles	0.00	0.00	0.00	0.00	0.00	0.00
	Total CL Miles	**2.79**	**0.00**	**0.00**	**0.00**	**0.00**	**2.79**
	Total Lane Miles	**7.54**	**0.00**	**0.00**	**0.00**	**0.00**	**7.54**
081	**PACIFIC HIGHWAY EAST**						
	Increasing CL Miles	30.67	23.37	0.00	0.00	0.00	54.04
	Decreasing CL Miles	4.27	0.57	0.00	0.00	0.00	4.84
	Total CL Miles	**34.94**	**23.94**	**0.00**	**0.00**	**0.00**	**58.88**
	Total Lane Miles	**110.78**	**54.89**	**0.00**	**0.00**	**0.00**	**165.67**
091	**PACIFIC HIGHWAY WEST**						
	Increasing CL Miles	21.57	112.64	0.00	0.00	0.00	134.21
	Decreasing CL Miles	8.58	12.38	0.00	0.00	0.00	20.96
	Total CL Miles	**30.15**	**125.02**	**0.00**	**0.00**	**0.00**	**155.17**
	Total Lane Miles	**74.58**	**301.07**	**0.00**	**0.00**	**0.00**	**375.65**
092	**LOWER COLUMBIA RIVER**						
	Increasing CL Miles	19.91	82.62	0.00	0.00	0.00	102.53
	Decreasing CL Miles	1.00	2.14	0.00	0.00	0.00	3.14
	Total CL Miles	**20.91**	**84.76**	**0.00**	**0.00**	**0.00**	**105.67**
	Total Lane Miles	**74.46**	**210.57**	**0.00**	**0.00**	**0.00**	**285.03**
100	**HISTORIC COLUMBIA RIVER**						
	Increasing CL Miles	27.78	0.00	0.00	15.46	0.00	43.24
	Decreasing CL Miles	1.48	0.00	0.00	0.00	0.00	1.48
	Total CL Miles	**29.26**	**0.00**	**0.00**	**15.46**	**0.00**	**44.72**
	Total Lane Miles	**56.16**	**0.00**	**0.00**	**30.92**	**0.00**	**87.08**
102	**NEHALEM**						
	Increasing CL Miles	0.00	87.24	0.00	0.00	0.00	87.24
	Decreasing CL Miles	0.00	1.06	0.00	0.00	0.00	1.06
	Total CL Miles	**0.00**	**88.30**	**0.00**	**0.00**	**0.00**	**88.30**
	Total Lane Miles	**0.00**	**174.87**	**0.00**	**0.00**	**0.00**	**174.87**

2015 OREGON MILEAGE REPORT
State Highway Mileage by Highway

Highway No.		Region 1	Region 2	Region 3	Region 4	Region 5	Total
103	**FISHHAWK FALLS**						
	Increasing CL Miles	0.00	9.02	0.00	0.00	0.00	9.02
	Decreasing CL Miles	0.00	0.00	0.00	0.00	0.00	0.00
	Total CL Miles	**0.00**	**9.02**	**0.00**	**0.00**	**0.00**	**9.02**
	Total Lane Miles	**0.00**	**18.04**	**0.00**	**0.00**	**0.00**	**18.04**
104	**FORT STEVENS**						
	Increasing CL Miles	0.00	6.03	0.00	0.00	0.00	6.03
	Decreasing CL Miles	0.00	0.00	0.00	0.00	0.00	0.00
	Total CL Miles	**0.00**	**6.03**	**0.00**	**0.00**	**0.00**	**6.03**
	Total Lane Miles	**0.00**	**12.06**	**0.00**	**0.00**	**0.00**	**12.06**
105	**WARRENTON-ASTORIA**						
	Increasing CL Miles	0.00	8.07	0.00	0.00	0.00	8.07
	Decreasing CL Miles	0.00	0.08	0.00	0.00	0.00	0.08
	Total CL Miles	**0.00**	**8.15**	**0.00**	**0.00**	**0.00**	**8.15**
	Total Lane Miles	**0.00**	**16.70**	**0.00**	**0.00**	**0.00**	**16.70**
110	**MIST-CLATSKANIE**						
	Increasing CL Miles	0.00	11.93	0.00	0.00	0.00	11.93
	Decreasing CL Miles	0.00	0.00	0.00	0.00	0.00	0.00
	Total CL Miles	**0.00**	**11.93**	**0.00**	**0.00**	**0.00**	**11.93**
	Total Lane Miles	**0.00**	**23.86**	**0.00**	**0.00**	**0.00**	**23.86**
120	**SWIFT**						
	Increasing CL Miles	0.85	0.00	0.00	0.00	0.00	0.85
	Decreasing CL Miles	0.00	0.00	0.00	0.00	0.00	0.00
	Total CL Miles	**0.85**	**0.00**	**0.00**	**0.00**	**0.00**	**0.85**
	Total Lane Miles	**1.72**	**0.00**	**0.00**	**0.00**	**0.00**	**1.72**
123	**NORTHEAST PORTLAND**						
	Increasing CL Miles	16.01	0.00	0.00	0.00	0.00	16.01
	Decreasing CL Miles	0.42	0.00	0.00	0.00	0.00	0.42
	Total CL Miles	**16.43**	**0.00**	**0.00**	**0.00**	**0.00**	**16.43**
	Total Lane Miles	**51.49**	**0.00**	**0.00**	**0.00**	**0.00**	**51.49**
130	**LITTLE NESTUCCA**						
	Increasing CL Miles	0.00	9.40	0.00	0.00	0.00	9.40
	Decreasing CL Miles	0.00	0.00	0.00	0.00	0.00	0.00
	Total CL Miles	**0.00**	**9.40**	**0.00**	**0.00**	**0.00**	**9.40**
	Total Lane Miles	**0.00**	**18.63**	**0.00**	**0.00**	**0.00**	**18.63**

2015 OREGON MILEAGE REPORT
State Highway Mileage by Highway

Highway No.		Region 1	Region 2	Region 3	Region 4	Region 5	Total
131	**NETARTS**						
	Increasing CL Miles	0.00	9.08	0.00	0.00	0.00	9.08
	Decreasing CL Miles	0.00	0.00	0.00	0.00	0.00	0.00
	Total CL Miles	**0.00**	**9.08**	**0.00**	**0.00**	**0.00**	**9.08**
	Total Lane Miles	**0.00**	**18.41**	**0.00**	**0.00**	**0.00**	**18.41**
138	**NORTH UMPQUA HIGHWAY EAST**						
	Increasing CL Miles	0.00	0.00	102.92	0.00	0.00	102.92
	Decreasing CL Miles	0.00	0.00	0.62	0.00	0.00	0.62
	Total CL Miles	**0.00**	**0.00**	**103.54**	**0.00**	**0.00**	**103.54**
	Total Lane Miles	**0.00**	**0.00**	**242.78**	**0.00**	**0.00**	**242.78**
140	**HILLSBORO-SILVERTON**						
	Increasing CL Miles	10.05	41.00	0.00	0.00	0.00	51.05
	Decreasing CL Miles	0.00	0.40	0.00	0.00	0.00	0.40
	Total CL Miles	**10.05**	**41.40**	**0.00**	**0.00**	**0.00**	**51.45**
	Total Lane Miles	**20.40**	**84.03**	**0.00**	**0.00**	**0.00**	**104.43**
141	**BEAVERTON-TUALATIN**						
	Increasing CL Miles	7.59	0.00	0.00	0.00	0.00	7.59
	Decreasing CL Miles	0.55	0.00	0.00	0.00	0.00	0.55
	Total CL Miles	**8.14**	**0.00**	**0.00**	**0.00**	**0.00**	**8.14**
	Total Lane Miles	**17.39**	**0.00**	**0.00**	**0.00**	**0.00**	**17.39**
142	**FARMINGTON**						
	Increasing CL Miles	1.50	0.00	0.00	0.00	0.00	1.50
	Decreasing CL Miles	0.00	0.00	0.00	0.00	0.00	0.00
	Total CL Miles	**1.50**	**0.00**	**0.00**	**0.00**	**0.00**	**1.50**
	Total Lane Miles	**3.00**	**0.00**	**0.00**	**0.00**	**0.00**	**3.00**
143	**SCHOLLS**						
	Increasing CL Miles	1.22	0.00	0.00	0.00	0.00	1.22
	Decreasing CL Miles	0.00	0.00	0.00	0.00	0.00	0.00
	Total CL Miles	**1.22**	**0.00**	**0.00**	**0.00**	**0.00**	**1.22**
	Total Lane Miles	**3.28**	**0.00**	**0.00**	**0.00**	**0.00**	**3.28**
144	**BEAVERTON-TIGARD**						
	Increasing CL Miles	18.69	0.00	0.00	0.00	0.00	18.69
	Decreasing CL Miles	7.34	0.00	0.00	0.00	0.00	7.34
	Total CL Miles	**26.03**	**0.00**	**0.00**	**0.00**	**0.00**	**26.03**
	Total Lane Miles	**56.67**	**0.00**	**0.00**	**0.00**	**0.00**	**56.67**

2015 OREGON MILEAGE REPORT
State Highway Mileage by Highway

Highway No.		Region 1	Region 2	Region 3	Region 4	Region 5	Total
150	**SALEM-DAYTON**						
	Increasing CL Miles	0.00	21.06	0.00	0.00	0.00	21.06
	Decreasing CL Miles	0.00	2.43	0.00	0.00	0.00	2.43
	Total CL Miles	**0.00**	**23.49**	**0.00**	**0.00**	**0.00**	**23.49**
	Total Lane Miles	**0.00**	**47.68**	**0.00**	**0.00**	**0.00**	**47.68**
151	**YAMHILL-NEWBERG**						
	Increasing CL Miles	0.00	11.50	0.00	0.00	0.00	11.50
	Decreasing CL Miles	0.00	0.00	0.00	0.00	0.00	0.00
	Total CL Miles	**0.00**	**11.50**	**0.00**	**0.00**	**0.00**	**11.50**
	Total Lane Miles	**0.00**	**23.00**	**0.00**	**0.00**	**0.00**	**23.00**
153	**BELLEVUE-HOPEWELL**						
	Increasing CL Miles	0.00	14.33	0.00	0.00	0.00	14.33
	Decreasing CL Miles	0.00	0.00	0.00	0.00	0.00	0.00
	Total CL Miles	**0.00**	**14.33**	**0.00**	**0.00**	**0.00**	**14.33**
	Total Lane Miles	**0.00**	**28.66**	**0.00**	**0.00**	**0.00**	**28.66**
154	**LAFAYETTE**						
	Increasing CL Miles	0.00	6.26	0.00	0.00	0.00	6.26
	Decreasing CL Miles	0.00	0.00	0.00	0.00	0.00	0.00
	Total CL Miles	**0.00**	**6.26**	**0.00**	**0.00**	**0.00**	**6.26**
	Total Lane Miles	**0.00**	**12.52**	**0.00**	**0.00**	**0.00**	**12.52**
155	**AMITY-DAYTON**						
	Increasing CL Miles	0.00	9.19	0.00	0.00	0.00	9.19
	Decreasing CL Miles	0.00	0.00	0.00	0.00	0.00	0.00
	Total CL Miles	**0.00**	**9.19**	**0.00**	**0.00**	**0.00**	**9.19**
	Total Lane Miles	**0.00**	**18.30**	**0.00**	**0.00**	**0.00**	**18.30**
157	**WILLAMINA-SHERIDAN**						
	Increasing CL Miles	0.00	8.87	0.00	0.00	0.00	8.87
	Decreasing CL Miles	0.00	0.55	0.00	0.00	0.00	0.55
	Total CL Miles	**0.00**	**9.42**	**0.00**	**0.00**	**0.00**	**9.42**
	Total Lane Miles	**0.00**	**17.47**	**0.00**	**0.00**	**0.00**	**17.47**
160	**CASCADE HWY SOUTH**						
	Increasing CL Miles	16.32	13.61	0.00	0.00	0.00	29.93
	Decreasing CL Miles	2.20	0.00	0.00	0.00	0.00	2.20
	Total CL Miles	**18.52**	**13.61**	**0.00**	**0.00**	**0.00**	**32.13**
	Total Lane Miles	**42.86**	**27.22**	**0.00**	**0.00**	**0.00**	**70.08**

2015 OREGON MILEAGE REPORT
State Highway Mileage by Highway

Highway No.		Region 1	Region 2	Region 3	Region 4	Region 5	Total
161	**WOODBURN-ESTACADA**						
	Increasing CL Miles	22.20	11.38	0.00	0.00	0.00	33.58
	Decreasing CL Miles	0.07	0.00	0.00	0.00	0.00	0.07
	Total CL Miles	**22.27**	**11.38**	**0.00**	**0.00**	**0.00**	**33.65**
	Total Lane Miles	**44.50**	**22.61**	**0.00**	**0.00**	**0.00**	**67.11**
162	**NORTH SANTIAM**						
	Increasing CL Miles	0.00	90.28	0.00	0.00	0.00	90.28
	Decreasing CL Miles	0.00	10.00	0.00	0.00	0.00	10.00
	Total CL Miles	**0.00**	**100.28**	**0.00**	**0.00**	**0.00**	**100.28**
	Total Lane Miles	**0.00**	**216.19**	**0.00**	**0.00**	**0.00**	**216.19**
163	**SILVER CREEK FALLS**						
	Increasing CL Miles	0.00	32.54	0.00	0.00	0.00	32.54
	Decreasing CL Miles	0.00	0.27	0.00	0.00	0.00	0.27
	Total CL Miles	**0.00**	**32.81**	**0.00**	**0.00**	**0.00**	**32.81**
	Total Lane Miles	**0.00**	**64.85**	**0.00**	**0.00**	**0.00**	**64.85**
164	**JEFFERSON**						
	Increasing CL Miles	0.00	9.27	0.00	0.00	0.00	9.27
	Decreasing CL Miles	0.00	1.00	0.00	0.00	0.00	1.00
	Total CL Miles	**0.00**	**10.27**	**0.00**	**0.00**	**0.00**	**10.27**
	Total Lane Miles	**0.00**	**18.61**	**0.00**	**0.00**	**0.00**	**18.61**
171	**CLACKAMAS**						
	Increasing CL Miles	51.90	0.00	0.00	0.00	0.00	51.90
	Decreasing CL Miles	2.40	0.00	0.00	0.00	0.00	2.40
	Total CL Miles	**54.30**	**0.00**	**0.00**	**0.00**	**0.00**	**54.30**
	Total Lane Miles	**128.28**	**0.00**	**0.00**	**0.00**	**0.00**	**128.28**
172	**EAGLE CREEK-SANDY**						
	Increasing CL Miles	6.17	0.00	0.00	0.00	0.00	6.17
	Decreasing CL Miles	0.00	0.00	0.00	0.00	0.00	0.00
	Total CL Miles	**6.17**	**0.00**	**0.00**	**0.00**	**0.00**	**6.17**
	Total Lane Miles	**12.34**	**0.00**	**0.00**	**0.00**	**0.00**	**12.34**
173	**TIMBERLINE**						
	Increasing CL Miles	5.32	0.00	0.00	0.00	0.00	5.32
	Decreasing CL Miles	0.54	0.00	0.00	0.00	0.00	0.54
	Total CL Miles	**5.86**	**0.00**	**0.00**	**0.00**	**0.00**	**5.86**
	Total Lane Miles	**10.75**	**0.00**	**0.00**	**0.00**	**0.00**	**10.75**

Highway No.		Region 1	Region 2	Region 3	Region 4	Region 5	Total
174	**CLACKAMAS-BORING**						
	Increasing CL Miles	9.13	0.00	0.00	0.00	0.00	9.13
	Decreasing CL Miles	0.41	0.00	0.00	0.00	0.00	0.41
	Total CL Miles	**9.54**	**0.00**	**0.00**	**0.00**	**0.00**	**9.54**
	Total Lane Miles	**19.08**	**0.00**	**0.00**	**0.00**	**0.00**	**19.08**
180	**EDDYVILLE-BLODGETT**						
	Increasing CL Miles	0.00	19.18	0.00	0.00	0.00	19.18
	Decreasing CL Miles	0.00	0.00	0.00	0.00	0.00	0.00
	Total CL Miles	**0.00**	**19.18**	**0.00**	**0.00**	**0.00**	**19.18**
	Total Lane Miles	**0.00**	**38.36**	**0.00**	**0.00**	**0.00**	**38.36**
181	**SILETZ**						
	Increasing CL Miles	0.00	31.63	0.00	0.00	0.00	31.63
	Decreasing CL Miles	0.00	0.00	0.00	0.00	0.00	0.00
	Total CL Miles	**0.00**	**31.63**	**0.00**	**0.00**	**0.00**	**31.63**
	Total Lane Miles	**0.00**	**63.93**	**0.00**	**0.00**	**0.00**	**63.93**
189	**DALLAS-RICKREALL**						
	Increasing CL Miles	0.00	5.25	0.00	0.00	0.00	5.25
	Decreasing CL Miles	0.00	0.00	0.00	0.00	0.00	0.00
	Total CL Miles	**0.00**	**5.25**	**0.00**	**0.00**	**0.00**	**5.25**
	Total Lane Miles	**0.00**	**10.26**	**0.00**	**0.00**	**0.00**	**10.26**
191	**KINGS VALLEY**						
	Increasing CL Miles	0.00	31.40	0.00	0.00	0.00	31.40
	Decreasing CL Miles	0.00	0.51	0.00	0.00	0.00	0.51
	Total CL Miles	**0.00**	**31.91**	**0.00**	**0.00**	**0.00**	**31.91**
	Total Lane Miles	**0.00**	**63.79**	**0.00**	**0.00**	**0.00**	**63.79**
193	**INDEPENDENCE**						
	Increasing CL Miles	0.00	6.65	0.00	0.00	0.00	6.65
	Decreasing CL Miles	0.00	0.00	0.00	0.00	0.00	0.00
	Total CL Miles	**0.00**	**6.65**	**0.00**	**0.00**	**0.00**	**6.65**
	Total Lane Miles	**0.00**	**13.15**	**0.00**	**0.00**	**0.00**	**13.15**
194	**MONMOUTH**						
	Increasing CL Miles	0.00	7.56	0.00	0.00	0.00	7.56
	Decreasing CL Miles	0.00	0.00	0.00	0.00	0.00	0.00
	Total CL Miles	**0.00**	**7.56**	**0.00**	**0.00**	**0.00**	**7.56**
	Total Lane Miles	**0.00**	**15.12**	**0.00**	**0.00**	**0.00**	**15.12**

2015 OREGON MILEAGE REPORT
State Highway Mileage by Highway

Highway No.		Region 1	Region 2	Region 3	Region 4	Region 5	Total
200	**TERRITORIAL**						
	Increasing CL Miles	0.00	40.65	0.00	0.00	0.00	40.65
	Decreasing CL Miles	0.00	0.00	0.00	0.00	0.00	0.00
	Total CL Miles	**0.00**	**40.65**	**0.00**	**0.00**	**0.00**	**40.65**
	Total Lane Miles	**0.00**	**81.24**	**0.00**	**0.00**	**0.00**	**81.24**
201	**ALSEA-DEADWOOD**						
	Increasing CL Miles	0.00	9.49	0.00	0.00	0.00	9.49
	Decreasing CL Miles	0.00	0.00	0.00	0.00	0.00	0.00
	Total CL Miles	**0.00**	**9.49**	**0.00**	**0.00**	**0.00**	**9.49**
	Total Lane Miles	**0.00**	**18.98**	**0.00**	**0.00**	**0.00**	**18.98**
210	**CORVALLIS-LEBANON**						
	Increasing CL Miles	0.00	22.44	0.00	0.00	0.00	22.44
	Decreasing CL Miles	0.00	0.42	0.00	0.00	0.00	0.42
	Total CL Miles	**0.00**	**22.86**	**0.00**	**0.00**	**0.00**	**22.86**
	Total Lane Miles	**0.00**	**72.91**	**0.00**	**0.00**	**0.00**	**72.91**
211	**ALBANY-LYONS**						
	Increasing CL Miles	0.00	25.57	0.00	0.00	0.00	25.57
	Decreasing CL Miles	0.00	0.00	0.00	0.00	0.00	0.00
	Total CL Miles	**0.00**	**25.57**	**0.00**	**0.00**	**0.00**	**25.57**
	Total Lane Miles	**0.00**	**51.26**	**0.00**	**0.00**	**0.00**	**51.26**
212	**HALSEY-SWEET HOME**						
	Increasing CL Miles	0.00	21.91	0.00	0.00	0.00	21.91
	Decreasing CL Miles	0.00	0.00	0.00	0.00	0.00	0.00
	Total CL Miles	**0.00**	**21.91**	**0.00**	**0.00**	**0.00**	**21.91**
	Total Lane Miles	**0.00**	**43.31**	**0.00**	**0.00**	**0.00**	**43.31**
215	**CLEAR LAKE-BELKNAP SPRINGS**						
	Increasing CL Miles	0.00	19.81	0.00	0.00	0.00	19.81
	Decreasing CL Miles	0.00	0.19	0.00	0.00	0.00	0.19
	Total CL Miles	**0.00**	**20.00**	**0.00**	**0.00**	**0.00**	**20.00**
	Total Lane Miles	**0.00**	**40.68**	**0.00**	**0.00**	**0.00**	**40.68**
222	**SPRINGFIELD-CRESWELL**						
	Increasing CL Miles	0.00	7.42	0.00	0.00	0.00	7.42
	Decreasing CL Miles	0.00	0.00	0.00	0.00	0.00	0.00
	Total CL Miles	**0.00**	**7.42**	**0.00**	**0.00**	**0.00**	**7.42**
	Total Lane Miles	**0.00**	**14.08**	**0.00**	**0.00**	**0.00**	**14.08**

Highway No.		Region 1	Region 2	Region 3	Region 4	Region 5	Total
225	**MCVAY**						
	Increasing CL Miles	0.00	2.73	0.00	0.00	0.00	2.73
	Decreasing CL Miles	0.00	0.33	0.00	0.00	0.00	0.33
	Total CL Miles	**0.00**	**3.06**	**0.00**	**0.00**	**0.00**	**3.06**
	Total Lane Miles	**0.00**	**5.34**	**0.00**	**0.00**	**0.00**	**5.34**
226	**GOSHEN-DIVIDE**						
	Increasing CL Miles	0.00	20.63	0.00	0.00	0.00	20.63
	Decreasing CL Miles	0.00	1.07	0.00	0.00	0.00	1.07
	Total CL Miles	**0.00**	**21.70**	**0.00**	**0.00**	**0.00**	**21.70**
	Total Lane Miles	**0.00**	**41.97**	**0.00**	**0.00**	**0.00**	**41.97**
227	**EUGENE-SPRINGFIELD**						
	Increasing CL Miles	0.00	18.32	0.00	0.00	0.00	18.32
	Decreasing CL Miles	0.00	9.98	0.00	0.00	0.00	9.98
	Total CL Miles	**0.00**	**28.30**	**0.00**	**0.00**	**0.00**	**28.30**
	Total Lane Miles	**0.00**	**56.88**	**0.00**	**0.00**	**0.00**	**56.88**
228	**SPRINGFIELD**						
	Increasing CL Miles	0.00	1.72	0.00	0.00	0.00	1.72
	Decreasing CL Miles	0.00	1.27	0.00	0.00	0.00	1.27
	Total CL Miles	**0.00**	**2.99**	**0.00**	**0.00**	**0.00**	**2.99**
	Total Lane Miles	**0.00**	**5.29**	**0.00**	**0.00**	**0.00**	**5.29**
229	**MAPLETON-JUNCTION CITY**						
	Increasing CL Miles	0.00	51.58	0.00	0.00	0.00	51.58
	Decreasing CL Miles	0.00	0.00	0.00	0.00	0.00	0.00
	Total CL Miles	**0.00**	**51.58**	**0.00**	**0.00**	**0.00**	**51.58**
	Total Lane Miles	**0.00**	**106.19**	**0.00**	**0.00**	**0.00**	**106.19**
231	**ELKTON-SUTHERLIN**						
	Increasing CL Miles	0.00	0.00	26.13	0.00	0.00	26.13
	Decreasing CL Miles	0.00	0.00	0.00	0.00	0.00	0.00
	Total CL Miles	**0.00**	**0.00**	**26.13**	**0.00**	**0.00**	**26.13**
	Total Lane Miles	**0.00**	**0.00**	**53.01**	**0.00**	**0.00**	**53.01**
233	**WEST DIAMOND LAKE**						
	Increasing CL Miles	0.00	0.00	23.80	0.00	0.00	23.80
	Decreasing CL Miles	0.00	0.00	0.00	0.00	0.00	0.00
	Total CL Miles	**0.00**	**0.00**	**23.80**	**0.00**	**0.00**	**23.80**
	Total Lane Miles	**0.00**	**0.00**	**48.00**	**0.00**	**0.00**	**48.00**

Highway No.		Region 1	Region 2	Region 3	Region 4	Region 5	Total
240	**CAPE ARAGO**						
	Increasing CL Miles	0.00	0.00	8.74	0.00	0.00	8.74
	Decreasing CL Miles	0.00	0.00	0.23	0.00	0.00	0.23
	Total CL Miles	**0.00**	**0.00**	**8.97**	**0.00**	**0.00**	**8.97**
	Total Lane Miles	**0.00**	**0.00**	**22.28**	**0.00**	**0.00**	**22.28**
241	**COOS RIVER**						
	Increasing CL Miles	0.00	0.00	17.57	0.00	0.00	17.57
	Decreasing CL Miles	0.00	0.00	0.07	0.00	0.00	0.07
	Total CL Miles	**0.00**	**0.00**	**17.64**	**0.00**	**0.00**	**17.64**
	Total Lane Miles	**0.00**	**0.00**	**35.24**	**0.00**	**0.00**	**35.24**
242	**POWERS**						
	Increasing CL Miles	0.00	0.00	18.93	0.00	0.00	18.93
	Decreasing CL Miles	0.00	0.00	0.33	0.00	0.00	0.33
	Total CL Miles	**0.00**	**0.00**	**19.26**	**0.00**	**0.00**	**19.26**
	Total Lane Miles	**0.00**	**0.00**	**38.07**	**0.00**	**0.00**	**38.07**
244	**COQUILLE-BANDON**						
	Increasing CL Miles	0.00	0.00	16.93	0.00	0.00	16.93
	Decreasing CL Miles	0.00	0.00	0.00	0.00	0.00	0.00
	Total CL Miles	**0.00**	**0.00**	**16.93**	**0.00**	**0.00**	**16.93**
	Total Lane Miles	**0.00**	**0.00**	**33.90**	**0.00**	**0.00**	**33.90**
250	**CAPE BLANCO**						
	Increasing CL Miles	0.00	0.00	2.42	0.00	0.00	2.42
	Decreasing CL Miles	0.00	0.00	0.00	0.00	0.00	0.00
	Total CL Miles	**0.00**	**0.00**	**2.42**	**0.00**	**0.00**	**2.42**
	Total Lane Miles	**0.00**	**0.00**	**4.84**	**0.00**	**0.00**	**4.84**
251	**PORT ORFORD**						
	Increasing CL Miles	0.00	0.00	0.76	0.00	0.00	0.76
	Decreasing CL Miles	0.00	0.00	0.00	0.00	0.00	0.00
	Total CL Miles	**0.00**	**0.00**	**0.76**	**0.00**	**0.00**	**0.76**
	Total Lane Miles	**0.00**	**0.00**	**1.52**	**0.00**	**0.00**	**1.52**
255	**CARPENTERVILLE**						
	Increasing CL Miles	0.00	0.00	25.86	0.00	0.00	25.86
	Decreasing CL Miles	0.00	0.00	0.00	0.00	0.00	0.00
	Total CL Miles	**0.00**	**0.00**	**25.86**	**0.00**	**0.00**	**25.86**
	Total Lane Miles	**0.00**	**0.00**	**51.72**	**0.00**	**0.00**	**51.72**

2015 OREGON MILEAGE REPORT
State Highway Mileage by Highway

Highway No.		Region 1	Region 2	Region 3	Region 4	Region 5	Total
260	**ROGUE RIVER LOOP**						
	Increasing CL Miles	0.00	0.00	20.79	0.00	0.00	20.79
	Decreasing CL Miles	0.00	0.00	0.00	0.00	0.00	0.00
	Total CL Miles	**0.00**	**0.00**	**20.79**	**0.00**	**0.00**	**20.79**
	Total Lane Miles	**0.00**	**0.00**	**41.58**	**0.00**	**0.00**	**41.58**
270	**LAKE OF THE WOODS**						
	Increasing CL Miles	0.00	0.00	24.85	53.00	0.00	77.85
	Decreasing CL Miles	0.00	0.00	0.00	0.00	0.00	0.00
	Total CL Miles	**0.00**	**0.00**	**24.85**	**53.00**	**0.00**	**77.85**
	Total Lane Miles	**0.00**	**0.00**	**52.29**	**122.09**	**0.00**	**174.38**
271	**SAMS VALLEY**						
	Increasing CL Miles	0.00	0.00	17.78	0.00	0.00	17.78
	Decreasing CL Miles	0.00	0.00	0.00	0.00	0.00	0.00
	Total CL Miles	**0.00**	**0.00**	**17.78**	**0.00**	**0.00**	**17.78**
	Total Lane Miles	**0.00**	**0.00**	**35.56**	**0.00**	**0.00**	**35.56**
272	**JACKSONVILLE**						
	Increasing CL Miles	0.00	0.00	39.25	0.00	0.00	39.25
	Decreasing CL Miles	0.00	0.00	1.20	0.00	0.00	1.20
	Total CL Miles	**0.00**	**0.00**	**40.45**	**0.00**	**0.00**	**40.45**
	Total Lane Miles	**0.00**	**0.00**	**84.04**	**0.00**	**0.00**	**84.04**
273	**SISKIYOU**						
	Increasing CL Miles	0.00	0.00	12.94	0.00	0.00	12.94
	Decreasing CL Miles	0.00	0.00	0.34	0.00	0.00	0.34
	Total CL Miles	**0.00**	**0.00**	**13.28**	**0.00**	**0.00**	**13.28**
	Total Lane Miles	**0.00**	**0.00**	**25.88**	**0.00**	**0.00**	**25.88**
281	**HOOD RIVER**						
	Increasing CL Miles	19.02	0.00	0.00	0.00	0.00	19.02
	Decreasing CL Miles	0.45	0.00	0.00	0.00	0.00	0.45
	Total CL Miles	**19.47**	**0.00**	**0.00**	**0.00**	**0.00**	**19.47**
	Total Lane Miles	**39.77**	**0.00**	**0.00**	**0.00**	**0.00**	**39.77**
282	**ODELL**						
	Increasing CL Miles	3.45	0.00	0.00	0.00	0.00	3.45
	Decreasing CL Miles	0.05	0.00	0.00	0.00	0.00	0.05
	Total CL Miles	**3.50**	**0.00**	**0.00**	**0.00**	**0.00**	**3.50**
	Total Lane Miles	**6.95**	**0.00**	**0.00**	**0.00**	**0.00**	**6.95**

Highway No.		Region 1	Region 2	Region 3	Region 4	Region 5	Total
290	**SHERARS BRIDGE**						
	Increasing CL Miles	0.00	0.00	0.00	28.47	0.00	28.47
	Decreasing CL Miles	0.00	0.00	0.00	0.00	0.00	0.00
	Total CL Miles	**0.00**	**0.00**	**0.00**	**28.47**	**0.00**	**28.47**
	Total Lane Miles	**0.00**	**0.00**	**0.00**	**56.94**	**0.00**	**56.94**
291	**SHANIKO-FOSSIL**						
	Increasing CL Miles	0.00	0.00	0.00	42.29	0.00	42.29
	Decreasing CL Miles	0.00	0.00	0.00	0.00	0.00	0.00
	Total CL Miles	**0.00**	**0.00**	**0.00**	**42.29**	**0.00**	**42.29**
	Total Lane Miles	**0.00**	**0.00**	**0.00**	**84.58**	**0.00**	**84.58**
292	**MOSIER-THE DALLES**						
	Increasing CL Miles	0.00	0.00	0.00	1.99	0.00	1.99
	Decreasing CL Miles	0.00	0.00	0.00	0.32	0.00	0.32
	Total CL Miles	**0.00**	**0.00**	**0.00**	**2.31**	**0.00**	**2.31**
	Total Lane Miles	**0.00**	**0.00**	**0.00**	**3.74**	**0.00**	**3.74**
293	**ANTELOPE**						
	Increasing CL Miles	0.00	0.00	0.00	14.55	0.00	14.55
	Decreasing CL Miles	0.00	0.00	0.00	0.00	0.00	0.00
	Total CL Miles	**0.00**	**0.00**	**0.00**	**14.55**	**0.00**	**14.55**
	Total Lane Miles	**0.00**	**0.00**	**0.00**	**29.10**	**0.00**	**29.10**
300	**WASCO-HEPPNER**						
	Increasing CL Miles	0.00	0.00	0.00	56.56	29.26	85.82
	Decreasing CL Miles	0.00	0.00	0.00	0.00	0.00	0.00
	Total CL Miles	**0.00**	**0.00**	**0.00**	**56.56**	**29.26**	**85.82**
	Total Lane Miles	**0.00**	**0.00**	**0.00**	**113.12**	**58.52**	**171.64**
301	**CELILO-WASCO**						
	Increasing CL Miles	0.00	0.00	0.00	16.29	0.00	16.29
	Decreasing CL Miles	0.00	0.00	0.00	0.28	0.00	0.28
	Total CL Miles	**0.00**	**0.00**	**0.00**	**16.57**	**0.00**	**16.57**
	Total Lane Miles	**0.00**	**0.00**	**0.00**	**32.01**	**0.00**	**32.01**
320	**LEXINGTON-ECHO**						
	Increasing CL Miles	0.00	0.00	0.00	0.00	37.03	37.03
	Decreasing CL Miles	0.00	0.00	0.00	0.00	0.00	0.00
	Total CL Miles	**0.00**	**0.00**	**0.00**	**0.00**	**37.03**	**37.03**
	Total Lane Miles	**0.00**	**0.00**	**0.00**	**0.00**	**74.06**	**74.06**

2015 OREGON MILEAGE REPORT
State Highway Mileage by Highway

Highway No.		Region 1	Region 2	Region 3	Region 4	Region 5	Total
321	**HEPPNER-SPRAY**						
	Increasing CL Miles	0.00	0.00	0.00	0.00	40.93	40.93
	Decreasing CL Miles	0.00	0.00	0.00	0.00	0.00	0.00
	Total CL Miles	**0.00**	**0.00**	**0.00**	**0.00**	**40.93**	**40.93**
	Total Lane Miles	**0.00**	**0.00**	**0.00**	**0.00**	**81.86**	**81.86**
330	**WESTON-ELGIN**						
	Increasing CL Miles	0.00	0.00	0.00	0.00	42.03	42.03
	Decreasing CL Miles	0.00	0.00	0.00	0.00	0.22	0.22
	Total CL Miles	**0.00**	**0.00**	**0.00**	**0.00**	**42.25**	**42.25**
	Total Lane Miles	**0.00**	**0.00**	**0.00**	**0.00**	**89.91**	**89.91**
331	**UMATILLA MISSION**						
	Increasing CL Miles	0.00	0.00	0.00	0.00	5.06	5.06
	Decreasing CL Miles	0.00	0.00	0.00	0.00	0.31	0.31
	Total CL Miles	**0.00**	**0.00**	**0.00**	**0.00**	**5.37**	**5.37**
	Total Lane Miles	**0.00**	**0.00**	**0.00**	**0.00**	**10.01**	**10.01**
332	**SUNNYSIDE-UMAPINE**						
	Increasing CL Miles	0.00	0.00	0.00	0.00	7.93	7.93
	Decreasing CL Miles	0.00	0.00	0.00	0.00	0.00	0.00
	Total CL Miles	**0.00**	**0.00**	**0.00**	**0.00**	**7.93**	**7.93**
	Total Lane Miles	**0.00**	**0.00**	**0.00**	**0.00**	**15.86**	**15.86**
333	**HERMISTON**						
	Increasing CL Miles	0.00	0.00	0.00	0.00	18.70	18.70
	Decreasing CL Miles	0.00	0.00	0.00	0.00	0.00	0.00
	Total CL Miles	**0.00**	**0.00**	**0.00**	**0.00**	**18.70**	**18.70**
	Total Lane Miles	**0.00**	**0.00**	**0.00**	**0.00**	**36.82**	**36.82**
334	**ATHENA-HOLDMAN**						
	Increasing CL Miles	0.00	0.00	0.00	0.00	16.99	16.99
	Decreasing CL Miles	0.00	0.00	0.00	0.00	0.00	0.00
	Total CL Miles	**0.00**	**0.00**	**0.00**	**0.00**	**16.99**	**16.99**
	Total Lane Miles	**0.00**	**0.00**	**0.00**	**0.00**	**33.98**	**33.98**
335	**HAVANA-HELIX**						
	Increasing CL Miles	0.00	0.00	0.00	0.00	9.73	9.73
	Decreasing CL Miles	0.00	0.00	0.00	0.00	0.00	0.00
	Total CL Miles	**0.00**	**0.00**	**0.00**	**0.00**	**9.73**	**9.73**
	Total Lane Miles	**0.00**	**0.00**	**0.00**	**0.00**	**19.46**	**19.46**

2015 OREGON MILEAGE REPORT
State Highway Mileage by Highway

Highway No.		Region 1	Region 2	Region 3	Region 4	Region 5	Total
339	**FREEWATER**						
	Increasing CL Miles	0.00	0.00	0.00	0.00	3.43	3.43
	Decreasing CL Miles	0.00	0.00	0.00	0.00	0.00	0.00
	Total CL Miles	**0.00**	**0.00**	**0.00**	**0.00**	**3.43**	**3.43**
	Total Lane Miles	**0.00**	**0.00**	**0.00**	**0.00**	**6.86**	**6.86**
340	**MEDICAL SPRINGS**						
	Increasing CL Miles	0.00	0.00	0.00	0.00	39.00	39.00
	Decreasing CL Miles	0.00	0.00	0.00	0.00	0.24	0.24
	Total CL Miles	**0.00**	**0.00**	**0.00**	**0.00**	**39.24**	**39.24**
	Total Lane Miles	**0.00**	**0.00**	**0.00**	**0.00**	**77.67**	**77.67**
341	**UKIAH-HILGARD**						
	Increasing CL Miles	0.00	0.00	0.00	0.00	47.52	47.52
	Decreasing CL Miles	0.00	0.00	0.00	0.00	0.60	0.60
	Total CL Miles	**0.00**	**0.00**	**0.00**	**0.00**	**48.12**	**48.12**
	Total Lane Miles	**0.00**	**0.00**	**0.00**	**0.00**	**95.45**	**95.45**
342	**COVE**						
	Increasing CL Miles	0.00	0.00	0.00	0.00	22.07	22.07
	Decreasing CL Miles	0.00	0.00	0.00	0.00	0.00	0.00
	Total CL Miles	**0.00**	**0.00**	**0.00**	**0.00**	**22.07**	**22.07**
	Total Lane Miles	**0.00**	**0.00**	**0.00**	**0.00**	**44.14**	**44.14**
350	**LITTLE SHEEP CREEK**						
	Increasing CL Miles	0.00	0.00	0.00	0.00	29.36	29.36
	Decreasing CL Miles	0.00	0.00	0.00	0.00	0.00	0.00
	Total CL Miles	**0.00**	**0.00**	**0.00**	**0.00**	**29.36**	**29.36**
	Total Lane Miles	**0.00**	**0.00**	**0.00**	**0.00**	**58.72**	**58.72**
351	**JOSEPH-WALLOWA LAKE**						
	Increasing CL Miles	0.00	0.00	0.00	0.00	7.12	7.12
	Decreasing CL Miles	0.00	0.00	0.00	0.00	0.00	0.00
	Total CL Miles	**0.00**	**0.00**	**0.00**	**0.00**	**7.12**	**7.12**
	Total Lane Miles	**0.00**	**0.00**	**0.00**	**0.00**	**14.24**	**14.24**
360	**MADRAS-PRINEVILLE**						
	Increasing CL Miles	0.00	0.00	0.00	26.22	0.00	26.22
	Decreasing CL Miles	0.00	0.00	0.00	0.17	0.00	0.17
	Total CL Miles	**0.00**	**0.00**	**0.00**	**26.39**	**0.00**	**26.39**
	Total Lane Miles	**0.00**	**0.00**	**0.00**	**52.62**	**0.00**	**52.62**

2015 OREGON MILEAGE REPORT
State Highway Mileage by Highway

Highway No.		Region 1	Region 2	Region 3	Region 4	Region 5	Total
361	**CULVER**						
	Increasing CL Miles	0.00	0.00	0.00	11.62	0.00	11.62
	Decreasing CL Miles	0.00	0.00	0.00	0.00	0.00	0.00
	Total CL Miles	**0.00**	**0.00**	**0.00**	**11.62**	**0.00**	**11.62**
	Total Lane Miles	**0.00**	**0.00**	**0.00**	**23.24**	**0.00**	**23.24**
370	**O'NEIL**						
	Increasing CL Miles	0.00	0.00	0.00	17.67	0.00	17.67
	Decreasing CL Miles	0.00	0.00	0.00	0.00	0.00	0.00
	Total CL Miles	**0.00**	**0.00**	**0.00**	**17.67**	**0.00**	**17.67**
	Total Lane Miles	**0.00**	**0.00**	**0.00**	**35.34**	**0.00**	**35.34**
372	**CENTURY DRIVE**						
	Increasing CL Miles	0.00	0.00	0.00	17.52	0.00	17.52
	Decreasing CL Miles	0.00	0.00	0.00	0.78	0.00	0.78
	Total CL Miles	**0.00**	**0.00**	**0.00**	**18.30**	**0.00**	**18.30**
	Total Lane Miles	**0.00**	**0.00**	**0.00**	**40.98**	**0.00**	**40.98**
380	**PAULINA**						
	Increasing CL Miles	0.00	0.00	0.00	55.49	0.00	55.49
	Decreasing CL Miles	0.00	0.00	0.00	0.00	0.00	0.00
	Total CL Miles	**0.00**	**0.00**	**0.00**	**55.49**	**0.00**	**55.49**
	Total Lane Miles	**0.00**	**0.00**	**0.00**	**110.98**	**0.00**	**110.98**
390	**SERVICE CREEK-MITCHELL**						
	Increasing CL Miles	0.00	0.00	0.00	23.79	0.00	23.79
	Decreasing CL Miles	0.00	0.00	0.00	0.00	0.00	0.00
	Total CL Miles	**0.00**	**0.00**	**0.00**	**23.79**	**0.00**	**23.79**
	Total Lane Miles	**0.00**	**0.00**	**0.00**	**47.58**	**0.00**	**47.58**
402	**KIMBERLY-LONG CREEK**						
	Increasing CL Miles	0.00	0.00	0.00	0.00	34.88	34.88
	Decreasing CL Miles	0.00	0.00	0.00	0.00	0.00	0.00
	Total CL Miles	**0.00**	**0.00**	**0.00**	**0.00**	**34.88**	**34.88**
	Total Lane Miles	**0.00**	**0.00**	**0.00**	**0.00**	**69.76**	**69.76**
410	**SUMPTER**						
	Increasing CL Miles	0.00	0.00	0.00	0.00	3.71	3.71
	Decreasing CL Miles	0.00	0.00	0.00	0.00	0.00	0.00
	Total CL Miles	**0.00**	**0.00**	**0.00**	**0.00**	**3.71**	**3.71**
	Total Lane Miles	**0.00**	**0.00**	**0.00**	**0.00**	**7.42**	**7.42**

Highway No.		Region 1	Region 2	Region 3	Region 4	Region 5	Total
413	**HALFWAY-CORNUCOPIA**						
	Increasing CL Miles	0.00	0.00	0.00	0.00	11.28	11.28
	Decreasing CL Miles	0.00	0.00	0.00	0.00	0.00	0.00
	Total CL Miles	**0.00**	**0.00**	**0.00**	**0.00**	**11.28**	**11.28**
	Total Lane Miles	**0.00**	**0.00**	**0.00**	**0.00**	**22.56**	**22.56**
414	**PINE CREEK**						
	Increasing CL Miles	0.00	0.00	0.00	0.00	1.03	1.03
	Decreasing CL Miles	0.00	0.00	0.00	0.00	0.00	0.00
	Total CL Miles	**0.00**	**0.00**	**0.00**	**0.00**	**1.03**	**1.03**
	Total Lane Miles	**0.00**	**0.00**	**0.00**	**0.00**	**2.06**	**2.06**
415	**DOOLEY MOUNTAIN**						
	Increasing CL Miles	0.00	0.00	0.00	0.00	36.78	36.78
	Decreasing CL Miles	0.00	0.00	0.00	0.00	0.00	0.00
	Total CL Miles	**0.00**	**0.00**	**0.00**	**0.00**	**36.78**	**36.78**
	Total Lane Miles	**0.00**	**0.00**	**0.00**	**0.00**	**73.56**	**73.56**
420	**MIDLAND**						
	Increasing CL Miles	0.00	0.00	0.00	4.30	0.00	4.30
	Decreasing CL Miles	0.00	0.00	0.00	0.00	0.00	0.00
	Total CL Miles	**0.00**	**0.00**	**0.00**	**4.30**	**0.00**	**4.30**
	Total Lane Miles	**0.00**	**0.00**	**0.00**	**8.60**	**0.00**	**8.60**
422	**CHILOQUIN**						
	Increasing CL Miles	0.00	0.00	0.00	5.59	0.00	5.59
	Decreasing CL Miles	0.00	0.00	0.00	0.00	0.00	0.00
	Total CL Miles	**0.00**	**0.00**	**0.00**	**5.59**	**0.00**	**5.59**
	Total Lane Miles	**0.00**	**0.00**	**0.00**	**10.78**	**0.00**	**10.78**
424	**SOUTH KLAMATH FALLS**						
	Increasing CL Miles	0.00	0.00	0.00	7.49	0.00	7.49
	Decreasing CL Miles	0.00	0.00	0.00	0.00	0.00	0.00
	Total CL Miles	**0.00**	**0.00**	**0.00**	**7.49**	**0.00**	**7.49**
	Total Lane Miles	**0.00**	**0.00**	**0.00**	**14.92**	**0.00**	**14.92**
426	**HATFIELD**						
	Increasing CL Miles	0.00	0.00	0.00	2.42	0.00	2.42
	Decreasing CL Miles	0.00	0.00	0.00	0.00	0.00	0.00
	Total CL Miles	**0.00**	**0.00**	**0.00**	**2.42**	**0.00**	**2.42**
	Total Lane Miles	**0.00**	**0.00**	**0.00**	**4.84**	**0.00**	**4.84**

2015 OREGON MILEAGE REPORT
State Highway Mileage by Highway

Highway No.		Region 1	Region 2	Region 3	Region 4	Region 5	Total
429	**CRESCENT LAKE**						
	Increasing CL Miles	0.00	2.39	0.00	0.00	0.00	2.39
	Decreasing CL Miles	0.00	0.00	0.00	0.00	0.00	0.00
	Total CL Miles	**0.00**	**2.39**	**0.00**	**0.00**	**0.00**	**2.39**
	Total Lane Miles	**0.00**	**4.78**	**0.00**	**0.00**	**0.00**	**4.78**
431	**WARNER**						
	Increasing CL Miles	0.00	0.00	0.00	64.90	0.00	64.90
	Decreasing CL Miles	0.00	0.00	0.00	0.00	0.00	0.00
	Total CL Miles	**0.00**	**0.00**	**0.00**	**64.90**	**0.00**	**64.90**
	Total Lane Miles	**0.00**	**0.00**	**0.00**	**129.80**	**0.00**	**129.80**
440	**FRENCHGLEN**						
	Increasing CL Miles	0.00	0.00	0.00	0.00	72.95	72.95
	Decreasing CL Miles	0.00	0.00	0.00	0.00	0.00	0.00
	Total CL Miles	**0.00**	**0.00**	**0.00**	**0.00**	**72.95**	**72.95**
	Total Lane Miles	**0.00**	**0.00**	**0.00**	**0.00**	**145.90**	**145.90**
442	**STEENS**						
	Increasing CL Miles	0.00	0.00	0.00	0.00	91.55	91.55
	Decreasing CL Miles	0.00	0.00	0.00	0.00	0.00	0.00
	Total CL Miles	**0.00**	**0.00**	**0.00**	**0.00**	**91.55**	**91.55**
	Total Lane Miles	**0.00**	**0.00**	**0.00**	**0.00**	**183.10**	**183.10**
449	**HUNTINGTON**						
	Increasing CL Miles	0.00	0.00	0.00	0.00	12.36	12.36
	Decreasing CL Miles	0.00	0.00	0.00	0.00	0.72	0.72
	Total CL Miles	**0.00**	**0.00**	**0.00**	**0.00**	**13.08**	**13.08**
	Total Lane Miles	**0.00**	**0.00**	**0.00**	**0.00**	**24.78**	**24.78**
450	**SUCCOR CREEK**						
	Increasing CL Miles	0.00	0.00	0.00	0.00	20.09	20.09
	Decreasing CL Miles	0.00	0.00	0.00	0.00	0.00	0.00
	Total CL Miles	**0.00**	**0.00**	**0.00**	**0.00**	**20.09**	**20.09**
	Total Lane Miles	**0.00**	**0.00**	**0.00**	**0.00**	**40.15**	**40.15**
451	**VALE-WEST**						
	Increasing CL Miles	0.00	0.00	0.00	0.00	10.36	10.36
	Decreasing CL Miles	0.00	0.00	0.00	0.00	0.00	0.00
	Total CL Miles	**0.00**	**0.00**	**0.00**	**0.00**	**10.36**	**10.36**
	Total Lane Miles	**0.00**	**0.00**	**0.00**	**0.00**	**20.70**	**20.70**

2015 OREGON MILEAGE REPORT
State Highway Mileage by Highway

Highway No.		Region 1	Region 2	Region 3	Region 4	Region 5	Total
453	**ADRIAN-ARENA VALLEY**						
	Increasing CL Miles	0.00	0.00	0.00	0.00	3.19	3.19
	Decreasing CL Miles	0.00	0.00	0.00	0.00	0.00	0.00
	Total CL Miles	**0.00**	**0.00**	**0.00**	**0.00**	**3.19**	**3.19**
	Total Lane Miles	**0.00**	**0.00**	**0.00**	**0.00**	**6.38**	**6.38**
454	**ADRIAN-CALDWELL**						
	Increasing CL Miles	0.00	0.00	0.00	0.00	5.09	5.09
	Decreasing CL Miles	0.00	0.00	0.00	0.00	0.00	0.00
	Total CL Miles	**0.00**	**0.00**	**0.00**	**0.00**	**5.09**	**5.09**
	Total Lane Miles	**0.00**	**0.00**	**0.00**	**0.00**	**10.18**	**10.18**
455	**OLDS FERRY-ONTARIO**						
	Increasing CL Miles	0.00	0.00	0.00	0.00	31.60	31.60
	Decreasing CL Miles	0.00	0.00	0.00	0.00	0.25	0.25
	Total CL Miles	**0.00**	**0.00**	**0.00**	**0.00**	**31.85**	**31.85**
	Total Lane Miles	**0.00**	**0.00**	**0.00**	**0.00**	**67.10**	**67.10**
456	**I.O.N.**						
	Increasing CL Miles	0.00	0.00	0.00	0.00	121.75	121.75
	Decreasing CL Miles	0.00	0.00	0.00	0.00	0.00	0.00
	Total CL Miles	**0.00**	**0.00**	**0.00**	**0.00**	**121.75**	**121.75**
	Total Lane Miles	**0.00**	**0.00**	**0.00**	**0.00**	**243.50**	**243.50**
457	**SNAKE RIVER CORR INST**						
	Increasing CL Miles	0.00	0.00	0.00	0.00	2.09	2.09
	Decreasing CL Miles	0.00	0.00	0.00	0.00	0.00	0.00
	Total CL Miles	**0.00**	**0.00**	**0.00**	**0.00**	**2.09**	**2.09**
	Total Lane Miles	**0.00**	**0.00**	**0.00**	**0.00**	**4.18**	**4.18**
481	**BAKER-COPPERFIELD SPUR**						
	Increasing CL Miles	0.00	0.00	0.00	0.00	1.15	1.15
	Decreasing CL Miles	0.00	0.00	0.00	0.00	0.00	0.00
	Total CL Miles	**0.00**	**0.00**	**0.00**	**0.00**	**1.15**	**1.15**
	Total Lane Miles	**0.00**	**0.00**	**0.00**	**0.00**	**2.30**	**2.30**
482	**REDWOOD SPUR**						
	Increasing CL Miles	0.00	0.00	3.13	0.00	0.00	3.13
	Decreasing CL Miles	0.00	0.00	1.34	0.00	0.00	1.34
	Total CL Miles	**0.00**	**0.00**	**4.47**	**0.00**	**0.00**	**4.47**
	Total Lane Miles	**0.00**	**0.00**	**11.26**	**0.00**	**0.00**	**11.26**

Highway No.		Region 1	Region 2	Region 3	Region 4	Region 5	Total
483	**MCMINNVILLE SPUR**						
	Increasing CL Miles	0.00	1.55	0.00	0.00	0.00	1.55
	Decreasing CL Miles	0.00	0.37	0.00	0.00	0.00	0.37
	Total CL Miles	**0.00**	**1.92**	**0.00**	**0.00**	**0.00**	**1.92**
	Total Lane Miles	**0.00**	**3.27**	**0.00**	**0.00**	**0.00**	**3.27**
484	**ESPLANADE SPUR**						
	Increasing CL Miles	0.00	0.00	0.00	0.13	0.00	0.13
	Decreasing CL Miles	0.00	0.00	0.00	0.00	0.00	0.00
	Total CL Miles	**0.00**	**0.00**	**0.00**	**0.13**	**0.00**	**0.13**
	Total Lane Miles	**0.00**	**0.00**	**0.00**	**0.26**	**0.00**	**0.26**
485	**FORT STEVENS SPUR**						
	Increasing CL Miles	0.00	0.95	0.00	0.00	0.00	0.95
	Decreasing CL Miles	0.00	0.00	0.00	0.00	0.00	0.00
	Total CL Miles	**0.00**	**0.95**	**0.00**	**0.00**	**0.00**	**0.95**
	Total Lane Miles	**0.00**	**1.90**	**0.00**	**0.00**	**0.00**	**1.90**
486	**GOLD HILL SPUR**						
	Increasing CL Miles	0.00	0.00	1.16	0.00	0.00	1.16
	Decreasing CL Miles	0.00	0.00	0.00	0.00	0.00	0.00
	Total CL Miles	**0.00**	**0.00**	**1.16**	**0.00**	**0.00**	**1.16**
	Total Lane Miles	**0.00**	**0.00**	**1.93**	**0.00**	**0.00**	**1.93**
487	**CELILO-WASCO SPUR**						
	Increasing CL Miles	0.00	0.00	0.00	2.82	0.00	2.82
	Decreasing CL Miles	0.00	0.00	0.00	0.00	0.00	0.00
	Total CL Miles	**0.00**	**0.00**	**0.00**	**2.82**	**0.00**	**2.82**
	Total Lane Miles	**0.00**	**0.00**	**0.00**	**5.64**	**0.00**	**5.64**
488	**CHILOQUIN SPUR**						
	Increasing CL Miles	0.00	0.00	0.00	0.19	0.00	0.19
	Decreasing CL Miles	0.00	0.00	0.00	0.00	0.00	0.00
	Total CL Miles	**0.00**	**0.00**	**0.00**	**0.19**	**0.00**	**0.19**
	Total Lane Miles	**0.00**	**0.00**	**0.00**	**0.38**	**0.00**	**0.38**
489	**PARMA SPUR**						
	Increasing CL Miles	0.00	0.00	0.00	0.00	2.75	2.75
	Decreasing CL Miles	0.00	0.00	0.00	0.00	0.00	0.00
	Total CL Miles	**0.00**	**0.00**	**0.00**	**0.00**	**2.75**	**2.75**
	Total Lane Miles	**0.00**	**0.00**	**0.00**	**0.00**	**5.50**	**5.50**

2015 OREGON MILEAGE REPORT
State Highway Mileage by Highway

Highway No.		Region 1	Region 2	Region 3	Region 4	Region 5	Total
490	**HOMEDALE SPUR**						
	Increasing CL Miles	0.00	0.00	0.00	0.00	2.13	2.13
	Decreasing CL Miles	0.00	0.00	0.00	0.00	0.00	0.00
	Total CL Miles	**0.00**	**0.00**	**0.00**	**0.00**	**2.13**	**2.13**
	Total Lane Miles	**0.00**	**0.00**	**0.00**	**0.00**	**4.26**	**4.26**
491	**WEISER SPUR**						
	Increasing CL Miles	0.00	0.00	0.00	0.00	2.01	2.01
	Decreasing CL Miles	0.00	0.00	0.00	0.00	0.00	0.00
	Total CL Miles	**0.00**	**0.00**	**0.00**	**0.00**	**2.01**	**2.01**
	Total Lane Miles	**0.00**	**0.00**	**0.00**	**0.00**	**4.02**	**4.02**
492	**PAYETTE SPUR**						
	Increasing CL Miles	0.00	0.00	0.00	0.00	0.07	0.07
	Decreasing CL Miles	0.00	0.00	0.00	0.00	0.00	0.00
	Total CL Miles	**0.00**	**0.00**	**0.00**	**0.00**	**0.07**	**0.07**
	Total Lane Miles	**0.00**	**0.00**	**0.00**	**0.00**	**0.14**	**0.14**
493	**ONTARIO SPUR**						
	Increasing CL Miles	0.00	0.00	0.00	0.00	1.67	1.67
	Decreasing CL Miles	0.00	0.00	0.00	0.00	0.00	0.00
	Total CL Miles	**0.00**	**0.00**	**0.00**	**0.00**	**1.67**	**1.67**
	Total Lane Miles	**0.00**	**0.00**	**0.00**	**0.00**	**4.73**	**4.73**

2015 STATE TOTALS MILEAGE SUMMARY

	REGION 1	REGION 2	REGION 3	REGION 4	REGION 5	TOTAL
Increasing CenterLine Miles	702.46	2,118.83	1,129.07	1,861.62	2,219.64	8,031.62
Decreasing Centerline Miles	179.67	194.88	188.70	112.59	238.91	914.75
Total Centerline Miles	**882.13**	**2,313.71**	**1,317.77**	**1,974.21**	**2,458.55**	**8,946.37**
Total Lane Miles	**2,153.86**	**5,023.35**	**2,845.89**	**4,145.87**	**4,960.89**	**19,129.86**

2015 OREGON MILEAGE REPORT
State Highway by ODOT Region

Hwy No.		MAINLINE Increasing	MAINLINE Decreasing	CONNECTIONS Increasing	CONNECTIONS Decreasing	FRONTAGE ROADS Increasing	FRONTAGE ROADS Decreasing	TOTALS Across
				Region 1				
001	Centerline Miles	25.73	25.73	27.18	0.00	0.39	0.00	79.03
	Lane Miles	83.42	81.05	40.38	0.00	0.78	0.00	205.63
002	Centerline Miles	62.11	62.05	25.97	0.00	11.80	0.00	161.93
	Lane Miles	137.80	137.47	32.88	0.00	23.15	0.00	331.30
003	Centerline Miles	11.49	0.91	2.04	0.00	0.00	0.00	14.44
	Lane Miles	33.95	1.65	2.11	0.00	0.00	0.00	37.71
026	Centerline Miles	89.58	5.81	2.70	0.00	4.00	0.00	102.09
	Lane Miles	262.49	11.21	3.42	0.00	7.54	0.00	284.66
029	Centerline Miles	17.83	4.61	0.77	0.00	0.00	0.00	23.21
	Lane Miles	64.30	10.32	1.17	0.00	0.00	0.00	75.79
040	Centerline Miles	2.44	0.00	0.60	0.00	0.00	0.00	3.04
	Lane Miles	9.76	0.00	1.14	0.00	0.00	0.00	10.90
047	Centerline Miles	18.78	18.86	21.27	0.00	0.76	0.00	59.67
	Lane Miles	48.02	50.95	33.18	0.00	1.45	0.00	133.60
053	Centerline Miles	4.62	0.00	0.31	0.00	0.00	0.00	4.93
	Lane Miles	10.94	0.00	0.31	0.00	0.00	0.00	11.25
061	Centerline Miles	4.25	4.16	7.96	0.23	0.00	0.00	16.60
	Lane Miles	11.66	11.41	12.50	0.34	0.00	0.00	35.91
064	Centerline Miles	26.56	26.28	28.49	0.72	0.43	0.00	82.48
	Lane Miles	76.75	77.93	44.45	1.44	1.02	0.00	201.59
068	Centerline Miles	10.32	0.55	1.85	0.00	0.09	0.00	12.81
	Lane Miles	39.45	1.08	2.81	0.00	0.18	0.00	43.52
075	Centerline Miles	2.15	0.00	0.31	0.00	0.33	0.00	2.79
	Lane Miles	6.57	0.00	0.31	0.00	0.66	0.00	7.54
081	Centerline Miles	25.56	4.27	3.93	0.00	1.18	0.00	34.94
	Lane Miles	91.56	10.97	5.92	0.00	2.33	0.00	110.78
091	Centerline Miles	16.59	8.58	3.75	0.00	1.23	0.00	30.15
	Lane Miles	49.90	17.64	5.25	0.00	1.79	0.00	74.58
092	Centerline Miles	17.03	1.00	1.12	0.00	1.76	0.00	20.91
	Lane Miles	67.15	2.36	2.00	0.00	2.95	0.00	74.46
100	Centerline Miles	27.33	1.48	0.45	0.00	0.00	0.00	29.26
	Lane Miles	53.74	1.94	0.48	0.00	0.00	0.00	56.16
120	Centerline Miles	0.28	0.00	0.37	0.00	0.20	0.00	0.85
	Lane Miles	0.95	0.00	0.37	0.00	0.40	0.00	1.72
123	Centerline Miles	14.76	0.42	1.25	0.00	0.00	0.00	16.43
	Lane Miles	49.06	0.84	1.59	0.00	0.00	0.00	51.49
140	Centerline Miles	10.05	0.00	0.00	0.00	0.00	0.00	10.05
	Lane Miles	20.40	0.00	0.00	0.00	0.00	0.00	20.40
141	Centerline Miles	6.35	0.55	1.24	0.00	0.00	0.00	8.14
	Lane Miles	14.09	1.48	1.82	0.00	0.00	0.00	17.39

2015 OREGON MILEAGE REPORT
State Highway by ODOT Region

Hwy No.		MAINLINE Increasing	MAINLINE Decreasing	CONNECTIONS Increasing	CONNECTIONS Decreasing	FRONTAGE ROADS Increasing	FRONTAGE ROADS Decreasing	TOTALS Across
142	Centerline Miles	1.50	0.00	0.00	0.00	0.00	0.00	1.50
	Lane Miles	3.00	0.00	0.00	0.00	0.00	0.00	3.00
143	Centerline Miles	0.57	0.00	0.39	0.00	0.26	0.00	1.22
	Lane Miles	2.31	0.00	0.45	0.00	0.52	0.00	3.28
144	Centerline Miles	7.52	7.34	10.81	0.00	0.36	0.00	26.03
	Lane Miles	19.14	18.77	18.04	0.00	0.72	0.00	56.67
160	Centerline Miles	16.32	2.20	0.00	0.00	0.00	0.00	18.52
	Lane Miles	38.46	4.40	0.00	0.00	0.00	0.00	42.86
161	Centerline Miles	22.07	0.07	0.00	0.00	0.13	0.00	22.27
	Lane Miles	44.10	0.14	0.00	0.00	0.26	0.00	44.50
171	Centerline Miles	48.54	2.40	2.64	0.00	0.72	0.00	54.30
	Lane Miles	118.76	4.42	3.73	0.00	1.37	0.00	128.28
172	Centerline Miles	6.17	0.00	0.00	0.00	0.00	0.00	6.17
	Lane Miles	12.34	0.00	0.00	0.00	0.00	0.00	12.34
173	Centerline Miles	5.32	0.54	0.00	0.00	0.00	0.00	5.86
	Lane Miles	10.21	0.54	0.00	0.00	0.00	0.00	10.75
174	Centerline Miles	8.84	0.41	0.29	0.00	0.00	0.00	9.54
	Lane Miles	18.11	0.63	0.34	0.00	0.00	0.00	19.08
281	Centerline Miles	19.02	0.45	0.00	0.00	0.00	0.00	19.47
	Lane Miles	38.90	0.87	0.00	0.00	0.00	0.00	39.77
282	Centerline Miles	3.45	0.05	0.00	0.00	0.00	0.00	3.50
	Lane Miles	6.90	0.05	0.00	0.00	0.00	0.00	6.95

Region 1 TOTALS

	MAINLINE Increasing	MAINLINE Decreasing	CONNECTIONS Increasing	CONNECTIONS Decreasing	FRONTAGE ROADS Increasing	FRONTAGE ROADS Decreasing	TOTALS Across
Centerline Miles	**533.13**	**178.72**	**145.69**	**0.95**	**23.64**	**0.00**	**882.13**
Lane Miles	**1,444.19**	**448.12**	**214.65**	**1.78**	**45.12**	**0.00**	**2,153.86**

Total Centerline Increasing: 702.46
Total Centerline Decreasing: 179.67

2015 OREGON MILEAGE REPORT
State Highway by ODOT Region

Hwy No.		MAINLINE Increasing	MAINLINE Decreasing	CONNECTIONS Increasing	CONNECTIONS Decreasing	FRONTAGE ROADS Increasing	FRONTAGE ROADS Decreasing	TOTALS Across
				Region 2				
001	Centerline Miles	114.64	114.64	43.38	0.00	28.67	0.00	301.33
	Lane Miles	268.40	266.01	55.84	0.00	52.47	0.00	642.72
009	Centerline Miles	194.28	2.27	3.06	0.00	2.03	0.00	201.64
	Lane Miles	436.17	4.49	4.05	0.00	3.17	0.00	447.88
015	Centerline Miles	75.05	2.29	0.18	0.00	0.70	0.00	78.22
	Lane Miles	164.06	4.58	0.18	0.00	1.40	0.00	170.22
016	Centerline Miles	88.23	1.43	1.09	0.00	0.66	0.00	91.41
	Lane Miles	221.83	2.86	1.41	0.00	1.17	0.00	227.27
018	Centerline Miles	70.30	0.46	0.98	0.00	1.75	0.00	73.49
	Lane Miles	164.10	0.59	0.98	0.00	3.50	0.00	169.17
027	Centerline Miles	56.61	0.00	0.05	0.00	0.32	0.00	56.98
	Lane Miles	115.38	0.00	0.05	0.00	0.64	0.00	116.07
029	Centerline Miles	23.11	0.05	0.00	0.00	0.00	0.00	23.16
	Lane Miles	46.17	0.05	0.00	0.00	0.00	0.00	46.22
030	Centerline Miles	25.92	6.24	3.05	0.00	1.11	0.00	36.32
	Lane Miles	64.49	12.57	3.56	0.00	2.07	0.00	82.69
031	Centerline Miles	11.18	0.90	0.11	0.00	0.00	0.00	12.19
	Lane Miles	23.22	1.65	0.16	0.00	0.00	0.00	25.03
032	Centerline Miles	24.97	0.00	0.00	0.00	0.00	0.00	24.97
	Lane Miles	49.94	0.00	0.00	0.00	0.00	0.00	49.94
033	Centerline Miles	52.35	1.24	1.37	0.00	1.35	0.00	56.31
	Lane Miles	118.97	2.01	1.75	0.00	2.70	0.00	125.43
037	Centerline Miles	51.25	0.72	0.30	0.00	0.00	0.00	52.27
	Lane Miles	110.85	0.97	0.34	0.00	0.00	0.00	112.16
039	Centerline Miles	52.78	2.11	4.65	0.00	2.20	0.00	61.74
	Lane Miles	121.60	3.26	6.57	0.00	3.78	0.00	135.21
043	Centerline Miles	2.35	0.00	0.00	0.00	0.00	0.00	2.35
	Lane Miles	4.70	0.00	0.00	0.00	0.00	0.00	4.70
046	Centerline Miles	18.91	0.00	0.00	0.00	0.00	0.00	18.91
	Lane Miles	37.82	0.00	0.00	0.00	0.00	0.00	37.82
047	Centerline Miles	55.29	2.48	1.19	0.00	0.36	0.00	59.32
	Lane Miles	133.30	4.34	1.28	0.00	0.39	0.00	139.31
051	Centerline Miles	5.94	0.83	0.00	0.00	0.00	0.00	6.77
	Lane Miles	11.49	1.05	0.00	0.00	0.00	0.00	12.54
058	Centerline Miles	32.37	1.62	1.57	0.00	0.00	0.00	35.56
	Lane Miles	78.72	3.30	1.80	0.00	0.00	0.00	83.82
062	Centerline Miles	52.65	0.07	0.27	0.00	0.96	0.00	53.95
	Lane Miles	113.42	0.17	0.46	0.00	1.54	0.00	115.59
069	Centerline Miles	13.00	8.63	8.54	0.00	0.00	0.00	30.17
	Lane Miles	29.35	18.55	9.36	0.00	0.00	0.00	57.26

2015 OREGON MILEAGE REPORT
State Highway by ODOT Region

Hwy No.		MAINLINE Increasing	MAINLINE Decreasing	CONNECTIONS Increasing	CONNECTIONS Decreasing	FRONTAGE ROADS Increasing	FRONTAGE ROADS Decreasing	TOTALS Across
072	Centerline Miles	8.48	3.88	1.05	0.00	0.70	0.00	14.11
	Lane Miles	27.62	8.21	2.14	0.00	1.40	0.00	39.37
081	Centerline Miles	21.82	0.57	1.36	0.00	0.19	0.00	23.94
	Lane Miles	52.52	0.63	1.36	0.00	0.38	0.00	54.89
091	Centerline Miles	107.68	12.38	3.20	0.00	1.76	0.00	125.02
	Lane Miles	266.33	28.07	3.59	0.00	3.08	0.00	301.07
092	Centerline Miles	77.88	2.14	2.66	0.00	2.08	0.00	84.76
	Lane Miles	199.81	4.10	3.57	0.00	3.09	0.00	210.57
102	Centerline Miles	86.44	1.06	0.80	0.00	0.00	0.00	88.30
	Lane Miles	172.71	1.06	1.10	0.00	0.00	0.00	174.87
103	Centerline Miles	9.02	0.00	0.00	0.00	0.00	0.00	9.02
	Lane Miles	18.04	0.00	0.00	0.00	0.00	0.00	18.04
104	Centerline Miles	6.03	0.00	0.00	0.00	0.00	0.00	6.03
	Lane Miles	12.06	0.00	0.00	0.00	0.00	0.00	12.06
105	Centerline Miles	7.25	0.08	0.82	0.00	0.00	0.00	8.15
	Lane Miles	14.88	0.16	1.66	0.00	0.00	0.00	16.70
110	Centerline Miles	11.89	0.00	0.04	0.00	0.00	0.00	11.93
	Lane Miles	23.78	0.00	0.08	0.00	0.00	0.00	23.86
130	Centerline Miles	9.40	0.00	0.00	0.00	0.00	0.00	9.40
	Lane Miles	18.63	0.00	0.00	0.00	0.00	0.00	18.63
131	Centerline Miles	9.08	0.00	0.00	0.00	0.00	0.00	9.08
	Lane Miles	18.41	0.00	0.00	0.00	0.00	0.00	18.41
140	Centerline Miles	40.08	0.40	0.71	0.00	0.21	0.00	41.40
	Lane Miles	81.70	0.78	1.34	0.00	0.21	0.00	84.03
150	Centerline Miles	20.74	2.43	0.32	0.00	0.00	0.00	23.49
	Lane Miles	42.62	4.46	0.60	0.00	0.00	0.00	47.68
151	Centerline Miles	11.50	0.00	0.00	0.00	0.00	0.00	11.50
	Lane Miles	23.00	0.00	0.00	0.00	0.00	0.00	23.00
153	Centerline Miles	14.29	0.00	0.04	0.00	0.00	0.00	14.33
	Lane Miles	28.58	0.00	0.08	0.00	0.00	0.00	28.66
154	Centerline Miles	6.26	0.00	0.00	0.00	0.00	0.00	6.26
	Lane Miles	12.52	0.00	0.00	0.00	0.00	0.00	12.52
155	Centerline Miles	9.19	0.00	0.00	0.00	0.00	0.00	9.19
	Lane Miles	18.30	0.00	0.00	0.00	0.00	0.00	18.30
157	Centerline Miles	8.56	0.55	0.26	0.00	0.05	0.00	9.42
	Lane Miles	16.53	0.55	0.29	0.00	0.10	0.00	17.47
160	Centerline Miles	13.61	0.00	0.00	0.00	0.00	0.00	13.61
	Lane Miles	27.22	0.00	0.00	0.00	0.00	0.00	27.22
161	Centerline Miles	11.21	0.00	0.03	0.00	0.14	0.00	11.38
	Lane Miles	22.42	0.00	0.03	0.00	0.16	0.00	22.61
162	Centerline Miles	80.64	10.00	8.55	0.00	1.09	0.00	100.28
	Lane Miles	184.57	19.74	9.89	0.00	1.99	0.00	216.19

2015 OREGON MILEAGE REPORT
State Highway by ODOT Region

Hwy No.		MAINLINE Increasing	MAINLINE Decreasing	CONNECTIONS Increasing	CONNECTIONS Decreasing	FRONTAGE ROADS Increasing	FRONTAGE ROADS Decreasing	TOTALS Across
163	Centerline Miles	32.06	0.27	0.48	0.00	0.00	0.00	32.81
	Lane Miles	63.96	0.27	0.62	0.00	0.00	0.00	64.85
164	Centerline Miles	8.54	1.00	0.73	0.00	0.00	0.00	10.27
	Lane Miles	16.47	1.30	0.84	0.00	0.00	0.00	18.61
180	Centerline Miles	19.18	0.00	0.00	0.00	0.00	0.00	19.18
	Lane Miles	38.36	0.00	0.00	0.00	0.00	0.00	38.36
181	Centerline Miles	31.27	0.00	0.03	0.00	0.33	0.00	31.63
	Lane Miles	63.21	0.00	0.06	0.00	0.66	0.00	63.93
189	Centerline Miles	4.32	0.00	0.93	0.00	0.00	0.00	5.25
	Lane Miles	8.50	0.00	1.76	0.00	0.00	0.00	10.26
191	Centerline Miles	31.40	0.51	0.00	0.00	0.00	0.00	31.91
	Lane Miles	62.82	0.97	0.00	0.00	0.00	0.00	63.79
193	Centerline Miles	6.34	0.00	0.15	0.00	0.16	0.00	6.65
	Lane Miles	12.68	0.00	0.15	0.00	0.32	0.00	13.15
194	Centerline Miles	7.56	0.00	0.00	0.00	0.00	0.00	7.56
	Lane Miles	15.12	0.00	0.00	0.00	0.00	0.00	15.12
200	Centerline Miles	40.65	0.00	0.00	0.00	0.00	0.00	40.65
	Lane Miles	81.24	0.00	0.00	0.00	0.00	0.00	81.24
201	Centerline Miles	9.49	0.00	0.00	0.00	0.00	0.00	9.49
	Lane Miles	18.98	0.00	0.00	0.00	0.00	0.00	18.98
210	Centerline Miles	18.09	0.42	2.12	0.00	2.23	0.00	22.86
	Lane Miles	65.40	0.93	2.12	0.00	4.46	0.00	72.91
211	Centerline Miles	25.28	0.00	0.00	0.00	0.29	0.00	25.57
	Lane Miles	50.68	0.00	0.00	0.00	0.58	0.00	51.26
212	Centerline Miles	21.40	0.00	0.51	0.00	0.00	0.00	21.91
	Lane Miles	42.80	0.00	0.51	0.00	0.00	0.00	43.31
215	Centerline Miles	19.81	0.19	0.00	0.00	0.00	0.00	20.00
	Lane Miles	40.49	0.19	0.00	0.00	0.00	0.00	40.68
222	Centerline Miles	6.05	0.00	0.93	0.00	0.44	0.00	7.42
	Lane Miles	12.10	0.00	1.37	0.00	0.61	0.00	14.08
225	Centerline Miles	1.64	0.33	0.33	0.00	0.76	0.00	3.06
	Lane Miles	2.94	0.44	0.44	0.00	1.52	0.00	5.34
226	Centerline Miles	19.87	1.07	0.61	0.00	0.15	0.00	21.70
	Lane Miles	39.73	1.38	0.71	0.00	0.15	0.00	41.97
227	Centerline Miles	9.97	9.98	7.81	0.00	0.54	0.00	28.30
	Lane Miles	21.89	22.50	11.50	0.00	0.99	0.00	56.88
228	Centerline Miles	1.40	1.27	0.32	0.00	0.00	0.00	2.99
	Lane Miles	2.43	2.33	0.53	0.00	0.00	0.00	5.29
229	Centerline Miles	51.58	0.00	0.00	0.00	0.00	0.00	51.58
	Lane Miles	106.19	0.00	0.00	0.00	0.00	0.00	106.19
429	Centerline Miles	2.39	0.00	0.00	0.00	0.00	0.00	2.39
	Lane Miles	4.78	0.00	0.00	0.00	0.00	0.00	4.78

2015 OREGON MILEAGE REPORT
State Highway by ODOT Region

Hwy No.		MAINLINE Increasing	MAINLINE Decreasing	CONNECTIONS Increasing	CONNECTIONS Decreasing	FRONTAGE ROADS Increasing	FRONTAGE ROADS Decreasing	TOTALS Across
483	Centerline Miles	0.59	0.37	0.24	0.00	0.72	0.00	1.92
	Lane Miles	1.18	0.37	0.24	0.00	1.48	0.00	3.27
485	Centerline Miles	0.95	0.00	0.00	0.00	0.00	0.00	0.95
	Lane Miles	1.90	0.00	0.00	0.00	0.00	0.00	1.90

Region 2 TOTALS

	MAINLINE Increasing	MAINLINE Decreasing	CONNECTIONS Increasing	CONNECTIONS Decreasing	FRONTAGE ROADS Increasing	FRONTAGE ROADS Decreasing	TOTALS Across
Centerline Miles	**1,962.06**	**194.88**	**104.82**	**0.00**	**51.95**	**0.00**	**2,313.71**
Lane Miles	**4,370.08**	**424.89**	**134.37**	**0.00**	**94.01**	**0.00**	**5,023.35**
					Total Centerline Increasing:		**2,118.83**
					Total Centerline Decreasing:		**194.88**

2015 OREGON MILEAGE REPORT
State Highway by ODOT Region

Hwy No.		MAINLINE Increasing	MAINLINE Decreasing	CONNECTIONS Increasing	CONNECTIONS Decreasing	FRONTAGE ROADS Increasing	FRONTAGE ROADS Decreasing	TOTALS Across
				Region 3				
001	Centerline Miles	168.00	168.01	61.65	0.00	22.33	0.00	419.99
	Lane Miles	341.35	338.71	77.41	0.00	38.57	0.00	796.04
009	Centerline Miles	152.52	4.83	2.04	0.00	9.09	0.00	168.48
	Lane Miles	380.28	9.52	3.16	0.00	15.89	0.00	408.85
021	Centerline Miles	43.79	0.00	0.54	0.00	0.00	0.00	44.33
	Lane Miles	89.45	0.00	0.62	0.00	0.00	0.00	90.07
022	Centerline Miles	63.18	2.43	2.39	0.00	3.57	0.00	71.57
	Lane Miles	151.55	4.86	4.96	0.00	6.97	0.00	168.34
025	Centerline Miles	43.88	3.76	0.61	0.00	2.31	0.00	50.56
	Lane Miles	111.07	9.21	0.76	0.00	4.47	0.00	125.51
035	Centerline Miles	73.32	3.03	0.81	0.00	1.99	0.00	79.15
	Lane Miles	197.34	5.51	0.94	0.00	3.90	0.00	207.69
038	Centerline Miles	19.33	0.00	0.00	0.00	0.00	0.00	19.33
	Lane Miles	38.56	0.00	0.00	0.00	0.00	0.00	38.56
045	Centerline Miles	56.89	0.46	0.44	0.00	0.82	0.00	58.61
	Lane Miles	126.37	0.71	0.46	0.00	0.95	0.00	128.49
060	Centerline Miles	14.95	0.54	1.12	0.00	0.00	0.00	16.61
	Lane Miles	29.49	0.82	1.30	0.00	0.00	0.00	31.61
063	Centerline Miles	18.08	1.51	0.93	0.00	0.53	0.00	21.05
	Lane Miles	62.28	2.56	0.93	0.00	1.06	0.00	66.83
138	Centerline Miles	101.89	0.62	0.56	0.00	0.47	0.00	103.54
	Lane Miles	239.65	1.02	1.17	0.00	0.94	0.00	242.78
231	Centerline Miles	25.39	0.00	0.57	0.00	0.17	0.00	26.13
	Lane Miles	51.98	0.00	0.86	0.00	0.17	0.00	53.01
233	Centerline Miles	23.80	0.00	0.00	0.00	0.00	0.00	23.80
	Lane Miles	48.00	0.00	0.00	0.00	0.00	0.00	48.00
240	Centerline Miles	8.74	0.23	0.00	0.00	0.00	0.00	8.97
	Lane Miles	21.47	0.81	0.00	0.00	0.00	0.00	22.28
241	Centerline Miles	17.57	0.07	0.00	0.00	0.00	0.00	17.64
	Lane Miles	35.10	0.14	0.00	0.00	0.00	0.00	35.24
242	Centerline Miles	18.68	0.33	0.25	0.00	0.00	0.00	19.26
	Lane Miles	37.25	0.57	0.25	0.00	0.00	0.00	38.07
244	Centerline Miles	16.93	0.00	0.00	0.00	0.00	0.00	16.93
	Lane Miles	33.90	0.00	0.00	0.00	0.00	0.00	33.90
250	Centerline Miles	2.42	0.00	0.00	0.00	0.00	0.00	2.42
	Lane Miles	4.84	0.00	0.00	0.00	0.00	0.00	4.84
251	Centerline Miles	0.76	0.00	0.00	0.00	0.00	0.00	0.76
	Lane Miles	1.52	0.00	0.00	0.00	0.00	0.00	1.52
255	Centerline Miles	25.86	0.00	0.00	0.00	0.00	0.00	25.86
	Lane Miles	51.72	0.00	0.00	0.00	0.00	0.00	51.72

2015 OREGON MILEAGE REPORT
State Highway by ODOT Region

Hwy No.		MAINLINE Increasing	MAINLINE Decreasing	CONNECTIONS Increasing	CONNECTIONS Decreasing	FRONTAGE ROADS Increasing	FRONTAGE ROADS Decreasing	TOTALS Across
260	Centerline Miles	20.79	0.00	0.00	0.00	0.00	0.00	20.79
	Lane Miles	41.58	0.00	0.00	0.00	0.00	0.00	41.58
270	Centerline Miles	24.19	0.00	0.00	0.00	0.66	0.00	24.85
	Lane Miles	50.97	0.00	0.00	0.00	1.32	0.00	52.29
271	Centerline Miles	17.78	0.00	0.00	0.00	0.00	0.00	17.78
	Lane Miles	35.56	0.00	0.00	0.00	0.00	0.00	35.56
272	Centerline Miles	38.67	0.92	0.41	0.28	0.17	0.00	40.45
	Lane Miles	81.25	1.58	0.59	0.28	0.34	0.00	84.04
273	Centerline Miles	12.42	0.34	0.52	0.00	0.00	0.00	13.28
	Lane Miles	25.02	0.34	0.52	0.00	0.00	0.00	25.88
482	Centerline Miles	2.68	1.34	0.00	0.00	0.45	0.00	4.47
	Lane Miles	7.85	2.51	0.00	0.00	0.90	0.00	11.26
486	Centerline Miles	0.96	0.00	0.20	0.00	0.00	0.00	1.16
	Lane Miles	1.73	0.00	0.20	0.00	0.00	0.00	1.93

Region 3 TOTALS

	MAINLINE Increasing	MAINLINE Decreasing	CONNECTIONS Increasing	CONNECTIONS Decreasing	FRONTAGE ROADS Increasing	FRONTAGE ROADS Decreasing	TOTALS Across
Centerline Miles	**1,013.47**	**188.42**	**73.04**	**0.28**	**42.56**	**0.00**	**1,317.77**
Lane Miles	**2,297.13**	**378.87**	**94.13**	**0.28**	**75.48**	**0.00**	**2,845.89**
					Total Centerline Increasing:		**1,129.07**
					Total Centerline Decreasing:		**188.70**

2015 OREGON MILEAGE REPORT
State Highway by ODOT Region

Hwy No.		MAINLINE Increasing	MAINLINE Decreasing	CONNECTIONS Increasing	CONNECTIONS Decreasing	FRONTAGE ROADS Increasing	FRONTAGE ROADS Decreasing	TOTALS Across
				Region 4				
002	Centerline Miles	94.86	94.96	18.63	0.00	6.72	0.00	215.17
	Lane Miles	190.40	190.05	22.13	0.00	13.44	0.00	416.02
004	Centerline Miles	281.36	10.31	17.62	0.00	2.30	0.00	311.59
	Lane Miles	699.81	19.54	22.23	0.00	2.64	0.00	744.22
005	Centerline Miles	58.02	0.76	0.63	0.00	0.06	0.00	59.47
	Lane Miles	115.73	0.76	1.00	0.00	0.12	0.00	117.61
007	Centerline Miles	102.98	0.00	0.00	0.00	5.25	0.00	108.23
	Lane Miles	214.01	0.00	0.00	0.00	10.50	0.00	224.51
014	Centerline Miles	42.89	0.00	0.13	0.00	0.00	0.00	43.02
	Lane Miles	85.78	0.00	0.13	0.00	0.00	0.00	85.91
015	Centerline Miles	35.40	0.62	0.53	0.00	0.54	0.00	37.09
	Lane Miles	73.77	1.24	1.06	0.00	1.08	0.00	77.15
016	Centerline Miles	11.92	0.00	0.00	0.00	0.00	0.00	11.92
	Lane Miles	26.35	0.00	0.00	0.00	0.00	0.00	26.35
017	Centerline Miles	20.99	0.58	0.94	0.00	0.60	0.00	23.11
	Lane Miles	55.35	0.70	1.01	0.00	1.20	0.00	58.26
018	Centerline Miles	16.45	0.53	0.00	0.00	0.00	0.00	16.98
	Lane Miles	35.08	0.53	0.00	0.00	0.00	0.00	35.61
019	Centerline Miles	157.73	0.00	0.11	0.00	0.00	0.00	157.84
	Lane Miles	315.46	0.00	0.11	0.00	0.00	0.00	315.57
020	Centerline Miles	94.13	0.34	0.20	0.00	0.00	0.00	94.67
	Lane Miles	198.44	0.34	0.20	0.00	0.00	0.00	198.98
021	Centerline Miles	15.03	0.30	0.17	0.00	0.00	0.00	15.50
	Lane Miles	30.68	0.30	0.17	0.00	0.00	0.00	31.15
022	Centerline Miles	20.28	0.07	0.00	0.00	0.00	0.00	20.35
	Lane Miles	40.33	0.14	0.00	0.00	0.00	0.00	40.47
023	Centerline Miles	6.97	0.00	0.00	0.00	0.00	0.00	6.97
	Lane Miles	13.94	0.00	0.00	0.00	0.00	0.00	13.94
041	Centerline Miles	97.06	0.23	0.33	0.00	0.00	0.00	97.62
	Lane Miles	202.11	0.23	0.66	0.00	0.00	0.00	203.00
042	Centerline Miles	68.39	0.00	0.93	0.00	0.57	0.00	69.89
	Lane Miles	146.39	0.00	1.08	0.00	1.07	0.00	148.54
044	Centerline Miles	25.85	0.11	0.00	0.00	0.00	0.00	25.96
	Lane Miles	52.23	0.11	0.00	0.00	0.00	0.00	52.34
049	Centerline Miles	89.66	0.00	0.09	0.00	0.00	0.00	89.75
	Lane Miles	179.32	0.00	0.18	0.00	0.00	0.00	179.50
050	Centerline Miles	31.73	1.41	0.17	0.00	0.00	0.00	33.31
	Lane Miles	69.77	2.51	0.27	0.00	0.00	0.00	72.55
052	Centerline Miles	8.44	0.37	0.36	0.00	0.35	0.00	9.52
	Lane Miles	16.65	0.48	0.36	0.00	0.70	0.00	18.19

2015 OREGON MILEAGE REPORT
State Highway by ODOT Region

Hwy No.		MAINLINE Increasing	MAINLINE Decreasing	CONNECTIONS Increasing	CONNECTIONS Decreasing	FRONTAGE ROADS Increasing	FRONTAGE ROADS Decreasing	TOTALS Across
053	Centerline Miles	55.49	0.45	0.00	0.00	0.00	0.00	55.94
	Lane Miles	126.80	0.74	0.00	0.00	0.00	0.00	127.54
100	Centerline Miles	15.46	0.00	0.00	0.00	0.00	0.00	15.46
	Lane Miles	30.92	0.00	0.00	0.00	0.00	0.00	30.92
270	Centerline Miles	52.72	0.00	0.28	0.00	0.00	0.00	53.00
	Lane Miles	121.77	0.00	0.32	0.00	0.00	0.00	122.09
290	Centerline Miles	28.47	0.00	0.00	0.00	0.00	0.00	28.47
	Lane Miles	56.94	0.00	0.00	0.00	0.00	0.00	56.94
291	Centerline Miles	42.08	0.00	0.00	0.00	0.21	0.00	42.29
	Lane Miles	84.16	0.00	0.00	0.00	0.42	0.00	84.58
292	Centerline Miles	1.50	0.32	0.31	0.00	0.18	0.00	2.31
	Lane Miles	2.89	0.32	0.35	0.00	0.18	0.00	3.74
293	Centerline Miles	13.58	0.00	0.97	0.00	0.00	0.00	14.55
	Lane Miles	27.16	0.00	1.94	0.00	0.00	0.00	29.10
300	Centerline Miles	56.56	0.00	0.00	0.00	0.00	0.00	56.56
	Lane Miles	113.12	0.00	0.00	0.00	0.00	0.00	113.12
301	Centerline Miles	15.57	0.28	0.72	0.00	0.00	0.00	16.57
	Lane Miles	30.95	0.34	0.72	0.00	0.00	0.00	32.01
360	Centerline Miles	26.19	0.17	0.03	0.00	0.00	0.00	26.39
	Lane Miles	52.42	0.17	0.03	0.00	0.00	0.00	52.62
361	Centerline Miles	11.62	0.00	0.00	0.00	0.00	0.00	11.62
	Lane Miles	23.24	0.00	0.00	0.00	0.00	0.00	23.24
370	Centerline Miles	17.67	0.00	0.00	0.00	0.00	0.00	17.67
	Lane Miles	35.34	0.00	0.00	0.00	0.00	0.00	35.34
372	Centerline Miles	17.35	0.78	0.17	0.00	0.00	0.00	18.30
	Lane Miles	39.63	1.18	0.17	0.00	0.00	0.00	40.98
380	Centerline Miles	55.49	0.00	0.00	0.00	0.00	0.00	55.49
	Lane Miles	110.98	0.00	0.00	0.00	0.00	0.00	110.98
390	Centerline Miles	23.79	0.00	0.00	0.00	0.00	0.00	23.79
	Lane Miles	47.58	0.00	0.00	0.00	0.00	0.00	47.58
420	Centerline Miles	4.30	0.00	0.00	0.00	0.00	0.00	4.30
	Lane Miles	8.60	0.00	0.00	0.00	0.00	0.00	8.60
422	Centerline Miles	5.19	0.00	0.40	0.00	0.00	0.00	5.59
	Lane Miles	10.38	0.00	0.40	0.00	0.00	0.00	10.78
424	Centerline Miles	5.91	0.00	1.58	0.00	0.00	0.00	7.49
	Lane Miles	12.59	0.00	2.33	0.00	0.00	0.00	14.92
426	Centerline Miles	2.42	0.00	0.00	0.00	0.00	0.00	2.42
	Lane Miles	4.84	0.00	0.00	0.00	0.00	0.00	4.84
431	Centerline Miles	64.90	0.00	0.00	0.00	0.00	0.00	64.90
	Lane Miles	129.80	0.00	0.00	0.00	0.00	0.00	129.80
484	Centerline Miles	0.13	0.00	0.00	0.00	0.00	0.00	0.13
	Lane Miles	0.26	0.00	0.00	0.00	0.00	0.00	0.26

2015 OREGON MILEAGE REPORT
State Highway by ODOT Region

Hwy No.		MAINLINE Increasing	MAINLINE Decreasing	CONNECTIONS Increasing	CONNECTIONS Decreasing	FRONTAGE ROADS Increasing	FRONTAGE ROADS Decreasing	TOTALS Across
487	Centerline Miles	2.82	0.00	0.00	0.00	0.00	0.00	2.82
	Lane Miles	5.64	0.00	0.00	0.00	0.00	0.00	5.64
488	Centerline Miles	0.19	0.00	0.00	0.00	0.00	0.00	0.19
	Lane Miles	0.38	0.00	0.00	0.00	0.00	0.00	0.38

Region 4 TOTALS

	MAINLINE Increasing	MAINLINE Decreasing	CONNECTIONS Increasing	CONNECTIONS Decreasing	FRONTAGE ROADS Increasing	FRONTAGE ROADS Decreasing	TOTALS Across
Centerline Miles	**1,799.54**	**112.59**	**45.30**	**0.00**	**16.78**	**0.00**	**1,974.21**
Lane Miles	**3,837.99**	**219.68**	**56.85**	**0.00**	**31.35**	**0.00**	**4,145.87**
					Total Centerline Increasing:		**1,861.62**
					Total Centerline Decreasing:		**112.59**

2015 OREGON MILEAGE REPORT
State Highway by ODOT Region

Hwy No.		MAINLINE Increasing	MAINLINE Decreasing	CONNECTIONS Increasing	CONNECTIONS Decreasing	FRONTAGE ROADS Increasing	FRONTAGE ROADS Decreasing	TOTALS Across
				Region 5				
002	Centerline Miles	43.98	8.85	6.36	0.00	0.40	0.00	59.59
	Lane Miles	92.70	17.87	7.61	0.00	0.40	0.00	118.58
005	Centerline Miles	215.32	0.00	0.15	0.00	0.00	0.00	215.47
	Lane Miles	433.21	0.00	0.30	0.00	0.00	0.00	433.51
006	Centerline Miles	210.43	209.69	46.69	0.00	44.23	0.00	511.04
	Lane Miles	431.85	420.35	53.65	0.00	78.38	0.00	984.23
007	Centerline Miles	160.87	1.11	0.06	0.00	2.03	0.00	164.07
	Lane Miles	338.30	1.97	0.06	0.00	3.79	0.00	344.12
008	Centerline Miles	34.06	0.29	0.98	0.00	0.82	0.00	36.15
	Lane Miles	89.68	0.29	1.50	0.00	1.64	0.00	93.11
010	Centerline Miles	70.74	0.00	0.74	0.00	1.42	0.00	72.90
	Lane Miles	154.72	0.00	0.79	0.00	2.84	0.00	158.35
011	Centerline Miles	43.13	0.00	0.00	0.00	0.00	0.00	43.13
	Lane Miles	86.26	0.00	0.00	0.00	0.00	0.00	86.26
012	Centerline Miles	69.13	0.72	0.73	0.00	0.67	0.00	71.25
	Lane Miles	139.20	0.87	0.73	0.00	1.34	0.00	142.14
028	Centerline Miles	118.47	1.66	0.65	0.00	8.15	0.00	128.93
	Lane Miles	242.42	3.32	0.65	0.00	16.27	0.00	262.66
036	Centerline Miles	30.44	0.00	0.32	0.00	0.23	0.00	30.99
	Lane Miles	60.95	0.00	0.64	0.00	0.46	0.00	62.05
048	Centerline Miles	67.33	0.00	0.06	0.00	0.21	0.00	67.60
	Lane Miles	134.66	0.00	0.12	0.00	0.42	0.00	135.20
052	Centerline Miles	74.65	0.00	0.00	0.00	0.00	0.00	74.65
	Lane Miles	149.30	0.00	0.00	0.00	0.00	0.00	149.30
054	Centerline Miles	12.86	0.35	0.22	0.00	0.00	0.00	13.43
	Lane Miles	50.14	0.45	0.23	0.00	0.00	0.00	50.82
066	Centerline Miles	54.50	0.96	1.15	0.00	0.00	0.00	56.61
	Lane Miles	112.04	1.21	1.56	0.00	0.00	0.00	114.81
067	Centerline Miles	5.93	2.16	1.46	0.00	0.00	0.00	9.55
	Lane Miles	11.95	3.19	1.59	0.00	0.00	0.00	16.73
070	Centerline Miles	11.21	10.78	3.25	0.00	0.00	0.00	25.24
	Lane Miles	22.41	21.27	3.58	0.00	0.00	0.00	47.26
071	Centerline Miles	50.96	0.00	0.00	0.00	0.00	0.00	50.96
	Lane Miles	101.92	0.00	0.00	0.00	0.00	0.00	101.92
300	Centerline Miles	29.26	0.00	0.00	0.00	0.00	0.00	29.26
	Lane Miles	58.52	0.00	0.00	0.00	0.00	0.00	58.52
320	Centerline Miles	37.03	0.00	0.00	0.00	0.00	0.00	37.03
	Lane Miles	74.06	0.00	0.00	0.00	0.00	0.00	74.06
321	Centerline Miles	40.87	0.00	0.06	0.00	0.00	0.00	40.93
	Lane Miles	81.74	0.00	0.12	0.00	0.00	0.00	81.86

2015 OREGON MILEAGE REPORT
State Highway by ODOT Region

Hwy No.		MAINLINE Increasing	MAINLINE Decreasing	CONNECTIONS Increasing	CONNECTIONS Decreasing	FRONTAGE ROADS Increasing	FRONTAGE ROADS Decreasing	TOTALS Across
330	Centerline Miles	41.71	0.22	0.32	0.00	0.00	0.00	42.25
	Lane Miles	88.94	0.41	0.56	0.00	0.00	0.00	89.91
331	Centerline Miles	4.84	0.31	0.22	0.00	0.00	0.00	5.37
	Lane Miles	9.48	0.31	0.22	0.00	0.00	0.00	10.01
332	Centerline Miles	7.93	0.00	0.00	0.00	0.00	0.00	7.93
	Lane Miles	15.86	0.00	0.00	0.00	0.00	0.00	15.86
333	Centerline Miles	18.12	0.00	0.58	0.00	0.00	0.00	18.70
	Lane Miles	36.24	0.00	0.58	0.00	0.00	0.00	36.82
334	Centerline Miles	16.99	0.00	0.00	0.00	0.00	0.00	16.99
	Lane Miles	33.98	0.00	0.00	0.00	0.00	0.00	33.98
335	Centerline Miles	9.73	0.00	0.00	0.00	0.00	0.00	9.73
	Lane Miles	19.46	0.00	0.00	0.00	0.00	0.00	19.46
339	Centerline Miles	3.43	0.00	0.00	0.00	0.00	0.00	3.43
	Lane Miles	6.86	0.00	0.00	0.00	0.00	0.00	6.86
340	Centerline Miles	38.65	0.24	0.35	0.00	0.00	0.00	39.24
	Lane Miles	77.02	0.24	0.41	0.00	0.00	0.00	77.67
341	Centerline Miles	47.22	0.60	0.30	0.00	0.00	0.00	48.12
	Lane Miles	94.15	1.00	0.30	0.00	0.00	0.00	95.45
342	Centerline Miles	22.07	0.00	0.00	0.00	0.00	0.00	22.07
	Lane Miles	44.14	0.00	0.00	0.00	0.00	0.00	44.14
350	Centerline Miles	29.36	0.00	0.00	0.00	0.00	0.00	29.36
	Lane Miles	58.72	0.00	0.00	0.00	0.00	0.00	58.72
351	Centerline Miles	6.94	0.00	0.03	0.00	0.15	0.00	7.12
	Lane Miles	13.88	0.00	0.06	0.00	0.30	0.00	14.24
402	Centerline Miles	34.88	0.00	0.00	0.00	0.00	0.00	34.88
	Lane Miles	69.76	0.00	0.00	0.00	0.00	0.00	69.76
410	Centerline Miles	3.71	0.00	0.00	0.00	0.00	0.00	3.71
	Lane Miles	7.42	0.00	0.00	0.00	0.00	0.00	7.42
413	Centerline Miles	11.28	0.00	0.00	0.00	0.00	0.00	11.28
	Lane Miles	22.56	0.00	0.00	0.00	0.00	0.00	22.56
414	Centerline Miles	0.91	0.00	0.12	0.00	0.00	0.00	1.03
	Lane Miles	1.82	0.00	0.24	0.00	0.00	0.00	2.06
415	Centerline Miles	36.62	0.00	0.16	0.00	0.00	0.00	36.78
	Lane Miles	73.24	0.00	0.32	0.00	0.00	0.00	73.56
440	Centerline Miles	72.95	0.00	0.00	0.00	0.00	0.00	72.95
	Lane Miles	145.90	0.00	0.00	0.00	0.00	0.00	145.90
442	Centerline Miles	91.55	0.00	0.00	0.00	0.00	0.00	91.55
	Lane Miles	183.10	0.00	0.00	0.00	0.00	0.00	183.10
449	Centerline Miles	11.09	0.72	1.27	0.00	0.00	0.00	13.08
	Lane Miles	21.67	0.72	2.39	0.00	0.00	0.00	24.78
450	Centerline Miles	20.09	0.00	0.00	0.00	0.00	0.00	20.09
	Lane Miles	40.15	0.00	0.00	0.00	0.00	0.00	40.15

2015 OREGON MILEAGE REPORT
State Highway by ODOT Region

Hwy No.		MAINLINE Increasing	MAINLINE Decreasing	CONNECTIONS Increasing	CONNECTIONS Decreasing	FRONTAGE ROADS Increasing	FRONTAGE ROADS Decreasing	TOTALS Across
451	Centerline Miles	10.36	0.00	0.00	0.00	0.00	0.00	10.36
	Lane Miles	20.70	0.00	0.00	0.00	0.00	0.00	20.70
453	Centerline Miles	3.19	0.00	0.00	0.00	0.00	0.00	3.19
	Lane Miles	6.38	0.00	0.00	0.00	0.00	0.00	6.38
454	Centerline Miles	5.09	0.00	0.00	0.00	0.00	0.00	5.09
	Lane Miles	10.18	0.00	0.00	0.00	0.00	0.00	10.18
455	Centerline Miles	30.31	0.25	1.29	0.00	0.00	0.00	31.85
	Lane Miles	65.17	0.25	1.68	0.00	0.00	0.00	67.10
456	Centerline Miles	121.30	0.00	0.45	0.00	0.00	0.00	121.75
	Lane Miles	242.60	0.00	0.90	0.00	0.00	0.00	243.50
457	Centerline Miles	2.09	0.00	0.00	0.00	0.00	0.00	2.09
	Lane Miles	4.18	0.00	0.00	0.00	0.00	0.00	4.18
481	Centerline Miles	1.15	0.00	0.00	0.00	0.00	0.00	1.15
	Lane Miles	2.30	0.00	0.00	0.00	0.00	0.00	2.30
489	Centerline Miles	2.75	0.00	0.00	0.00	0.00	0.00	2.75
	Lane Miles	5.50	0.00	0.00	0.00	0.00	0.00	5.50
490	Centerline Miles	2.13	0.00	0.00	0.00	0.00	0.00	2.13
	Lane Miles	4.26	0.00	0.00	0.00	0.00	0.00	4.26
491	Centerline Miles	2.01	0.00	0.00	0.00	0.00	0.00	2.01
	Lane Miles	4.02	0.00	0.00	0.00	0.00	0.00	4.02
492	Centerline Miles	0.07	0.00	0.00	0.00	0.00	0.00	0.07
	Lane Miles	0.14	0.00	0.00	0.00	0.00	0.00	0.14
493	Centerline Miles	1.02	0.00	0.65	0.00	0.00	0.00	1.67
	Lane Miles	4.08	0.00	0.65	0.00	0.00	0.00	4.73

Region 5 TOTALS

	MAINLINE Increasing	MAINLINE Decreasing	CONNECTIONS Increasing	CONNECTIONS Decreasing	FRONTAGE ROADS Increasing	FRONTAGE ROADS Decreasing	TOTALS Across
Centerline Miles	**2,092.71**	**238.91**	**68.62**	**0.00**	**58.31**	**0.00**	**2,458.55**
Lane Miles	**4,299.89**	**473.72**	**81.44**	**0.00**	**105.84**	**0.00**	**4,960.89**
					Total Centerline Increasing:		**2,219.64**
					Total Centerline Decreasing:		**238.91**

STATE TOTALS

	MAINLINE Increasing	MAINLINE Decreasing	CONNECTIONS Increasing	CONNECTIONS Decreasing	FRONTAGE ROADS Increasing	FRONTAGE ROADS Decreasing	TOTALS Across
Centerline Miles	**7,400.91**	**913.52**	**437.47**	**1.23**	**193.24**	**0.00**	**8,946.37**
Lane Miles	**16,249.28**	**1,945.28**	**581.44**	**2.06**	**351.80**	**0.00**	**19,129.86**
					Total Centerline Increasing:		**8,031.62**
					Total Centerline Decreasing:		**914.75**

2015 OREGON MILEAGE REPORT
State Highway by ODOT District

Hwy No.		MAINLINE Increasing	MAINLINE Decreasing	CONNECTIONS Increasing	CONNECTIONS Decreasing	FRONTAGE ROADS Increasing	FRONTAGE ROADS Decreasing	TOTALS Across
				District 1				
009	Centerline Miles	93.19	0.79	2.76	0.00	0.47	0.00	97.21
	Lane Miles	200.02	1.58	3.75	0.00	0.94	0.00	206.29
029	Centerline Miles	7.16	0.00	0.00	0.00	0.00	0.00	7.16
	Lane Miles	14.32	0.00	0.00	0.00	0.00	0.00	14.32
032	Centerline Miles	10.66	0.00	0.00	0.00	0.00	0.00	10.66
	Lane Miles	21.32	0.00	0.00	0.00	0.00	0.00	21.32
037	Centerline Miles	51.25	0.72	0.30	0.00	0.00	0.00	52.27
	Lane Miles	110.85	0.97	0.34	0.00	0.00	0.00	112.16
046	Centerline Miles	18.91	0.00	0.00	0.00	0.00	0.00	18.91
	Lane Miles	37.82	0.00	0.00	0.00	0.00	0.00	37.82
047	Centerline Miles	55.29	2.48	1.19	0.00	0.36	0.00	59.32
	Lane Miles	133.30	4.34	1.28	0.00	0.39	0.00	139.31
092	Centerline Miles	77.88	2.14	2.66	0.00	2.08	0.00	84.76
	Lane Miles	199.81	4.10	3.57	0.00	3.09	0.00	210.57
102	Centerline Miles	86.44	1.06	0.80	0.00	0.00	0.00	88.30
	Lane Miles	172.71	1.06	1.10	0.00	0.00	0.00	174.87
103	Centerline Miles	9.02	0.00	0.00	0.00	0.00	0.00	9.02
	Lane Miles	18.04	0.00	0.00	0.00	0.00	0.00	18.04
104	Centerline Miles	6.03	0.00	0.00	0.00	0.00	0.00	6.03
	Lane Miles	12.06	0.00	0.00	0.00	0.00	0.00	12.06
105	Centerline Miles	7.25	0.08	0.82	0.00	0.00	0.00	8.15
	Lane Miles	14.88	0.16	1.66	0.00	0.00	0.00	16.70
110	Centerline Miles	11.89	0.00	0.04	0.00	0.00	0.00	11.93
	Lane Miles	23.78	0.00	0.08	0.00	0.00	0.00	23.86
130	Centerline Miles	9.40	0.00	0.00	0.00	0.00	0.00	9.40
	Lane Miles	18.63	0.00	0.00	0.00	0.00	0.00	18.63
131	Centerline Miles	9.08	0.00	0.00	0.00	0.00	0.00	9.08
	Lane Miles	18.41	0.00	0.00	0.00	0.00	0.00	18.41
485	Centerline Miles	0.95	0.00	0.00	0.00	0.00	0.00	0.95
	Lane Miles	1.90	0.00	0.00	0.00	0.00	0.00	1.90

District 1 TOTALS

	MAINLINE Increasing	MAINLINE Decreasing	CONNECTIONS Increasing	CONNECTIONS Decreasing	FRONTAGE ROADS Increasing	FRONTAGE ROADS Decreasing	TOTALS Across
Centerline Miles	**454.40**	**7.27**	**8.57**	**0.00**	**2.91**	**0.00**	**473.15**
Lane Miles	**997.85**	**12.21**	**11.78**	**0.00**	**4.42**	**0.00**	**1,026.26**

2015 OREGON MILEAGE REPORT
State Highway by ODOT District

Hwy No.		MAINLINE Increasing	MAINLINE Decreasing	CONNECTIONS Increasing	CONNECTIONS Decreasing	FRONTAGE ROADS Increasing	FRONTAGE ROADS Decreasing	TOTALS Across
				District 2B				
001	Centerline Miles	25.73	25.73	27.18	0.00	0.39	0.00	79.03
	Lane Miles	83.42	81.05	40.38	0.00	0.78	0.00	205.63
002	Centerline Miles	15.49	15.43	12.55	0.00	1.82	0.00	45.29
	Lane Miles	44.16	43.88	16.10	0.00	4.56	0.00	108.70
003	Centerline Miles	11.49	0.91	2.04	0.00	0.00	0.00	14.44
	Lane Miles	33.95	1.65	2.11	0.00	0.00	0.00	37.71
026	Centerline Miles	9.91	0.60	1.39	0.00	0.00	0.00	11.90
	Lane Miles	31.10	0.89	1.94	0.00	0.00	0.00	33.93
029	Centerline Miles	17.83	4.61	0.77	0.00	0.00	0.00	23.21
	Lane Miles	64.30	10.32	1.17	0.00	0.00	0.00	75.79
040	Centerline Miles	2.44	0.00	0.60	0.00	0.00	0.00	3.04
	Lane Miles	9.76	0.00	1.14	0.00	0.00	0.00	10.90
047	Centerline Miles	18.78	18.86	21.27	0.00	0.76	0.00	59.67
	Lane Miles	48.02	50.95	33.18	0.00	1.45	0.00	133.60
061	Centerline Miles	4.25	4.16	7.96	0.23	0.00	0.00	16.60
	Lane Miles	11.66	11.41	12.50	0.34	0.00	0.00	35.91
064	Centerline Miles	26.56	26.28	28.49	0.72	0.43	0.00	82.48
	Lane Miles	76.75	77.93	44.45	1.44	1.02	0.00	201.59
068	Centerline Miles	10.32	0.55	1.85	0.00	0.09	0.00	12.81
	Lane Miles	39.45	1.08	2.81	0.00	0.18	0.00	43.52
075	Centerline Miles	2.15	0.00	0.31	0.00	0.33	0.00	2.79
	Lane Miles	6.57	0.00	0.31	0.00	0.66	0.00	7.54
081	Centerline Miles	25.56	4.27	3.93	0.00	1.18	0.00	34.94
	Lane Miles	91.56	10.97	5.92	0.00	2.33	0.00	110.78
091	Centerline Miles	16.59	8.58	3.75	0.00	1.23	0.00	30.15
	Lane Miles	49.90	17.64	5.25	0.00	1.79	0.00	74.58
092	Centerline Miles	17.03	1.00	1.12	0.00	1.76	0.00	20.91
	Lane Miles	67.15	2.36	2.00	0.00	2.95	0.00	74.46
120	Centerline Miles	0.28	0.00	0.37	0.00	0.20	0.00	0.85
	Lane Miles	0.95	0.00	0.37	0.00	0.40	0.00	1.72
123	Centerline Miles	14.76	0.42	1.25	0.00	0.00	0.00	16.43
	Lane Miles	49.06	0.84	1.59	0.00	0.00	0.00	51.49
140	Centerline Miles	10.05	0.00	0.00	0.00	0.00	0.00	10.05
	Lane Miles	20.40	0.00	0.00	0.00	0.00	0.00	20.40
141	Centerline Miles	6.35	0.55	1.24	0.00	0.00	0.00	8.14
	Lane Miles	14.09	1.48	1.82	0.00	0.00	0.00	17.39
142	Centerline Miles	1.50	0.00	0.00	0.00	0.00	0.00	1.50
	Lane Miles	3.00	0.00	0.00	0.00	0.00	0.00	3.00
143	Centerline Miles	0.57	0.00	0.39	0.00	0.26	0.00	1.22
	Lane Miles	2.31	0.00	0.45	0.00	0.52	0.00	3.28

2015 OREGON MILEAGE REPORT
State Highway by ODOT District

Hwy No.		MAINLINE Increasing	MAINLINE Decreasing	CONNECTIONS Increasing	CONNECTIONS Decreasing	FRONTAGE ROADS Increasing	FRONTAGE ROADS Decreasing	TOTALS Across
144	Centerline Miles	7.52	7.34	10.81	0.00	0.36	0.00	26.03
	Lane Miles	19.14	18.77	18.04	0.00	0.72	0.00	56.67
160	Centerline Miles	16.32	2.20	0.00	0.00	0.00	0.00	18.52
	Lane Miles	38.46	4.40	0.00	0.00	0.00	0.00	42.86
171	Centerline Miles	8.05	2.34	2.53	0.00	0.07	0.00	12.99
	Lane Miles	28.71	4.30	3.59	0.00	0.07	0.00	36.67

District 2B TOTALS

	MAINLINE Increasing	MAINLINE Decreasing	CONNECTIONS Increasing	CONNECTIONS Decreasing	FRONTAGE ROADS Increasing	FRONTAGE ROADS Decreasing	TOTALS Across
Centerline Miles	**269.53**	**123.83**	**129.80**	**0.95**	**8.88**	**0.00**	**532.99**
Lane Miles	**833.87**	**339.92**	**195.12**	**1.78**	**17.43**	**0.00**	**1,388.12**

2015 OREGON MILEAGE REPORT
State Highway by ODOT District

Hwy No.		MAINLINE Increasing	MAINLINE Decreasing	CONNECTIONS Increasing	CONNECTIONS Decreasing	FRONTAGE ROADS Increasing	FRONTAGE ROADS Decreasing	TOTALS Across
				District 2C				
002	Centerline Miles	46.62	46.62	13.42	0.00	9.98	0.00	116.64
	Lane Miles	93.64	93.59	16.78	0.00	18.59	0.00	222.60
026	Centerline Miles	79.67	5.21	1.31	0.00	4.00	0.00	90.19
	Lane Miles	231.39	10.32	1.48	0.00	7.54	0.00	250.73
053	Centerline Miles	4.62	0.00	0.31	0.00	0.00	0.00	4.93
	Lane Miles	10.94	0.00	0.31	0.00	0.00	0.00	11.25
100	Centerline Miles	27.33	1.48	0.45	0.00	0.00	0.00	29.26
	Lane Miles	53.74	1.94	0.48	0.00	0.00	0.00	56.16
161	Centerline Miles	22.07	0.07	0.00	0.00	0.13	0.00	22.27
	Lane Miles	44.10	0.14	0.00	0.00	0.26	0.00	44.50
171	Centerline Miles	40.49	0.06	0.11	0.00	0.65	0.00	41.31
	Lane Miles	90.05	0.12	0.14	0.00	1.30	0.00	91.61
172	Centerline Miles	6.17	0.00	0.00	0.00	0.00	0.00	6.17
	Lane Miles	12.34	0.00	0.00	0.00	0.00	0.00	12.34
173	Centerline Miles	5.32	0.54	0.00	0.00	0.00	0.00	5.86
	Lane Miles	10.21	0.54	0.00	0.00	0.00	0.00	10.75
174	Centerline Miles	8.84	0.41	0.29	0.00	0.00	0.00	9.54
	Lane Miles	18.11	0.63	0.34	0.00	0.00	0.00	19.08
281	Centerline Miles	19.02	0.45	0.00	0.00	0.00	0.00	19.47
	Lane Miles	38.90	0.87	0.00	0.00	0.00	0.00	39.77
282	Centerline Miles	3.45	0.05	0.00	0.00	0.00	0.00	3.50
	Lane Miles	6.90	0.05	0.00	0.00	0.00	0.00	6.95

District 2C TOTALS

	MAINLINE Increasing	MAINLINE Decreasing	CONNECTIONS Increasing	CONNECTIONS Decreasing	FRONTAGE ROADS Increasing	FRONTAGE ROADS Decreasing	TOTALS Across
Centerline Miles	**263.60**	**54.89**	**15.89**	**0.00**	**14.76**	**0.00**	**349.14**
Lane Miles	**610.32**	**108.20**	**19.53**	**0.00**	**27.69**	**0.00**	**765.74**

2015 OREGON MILEAGE REPORT
State Highway by ODOT District

Hwy No.		MAINLINE Increasing	MAINLINE Decreasing	CONNECTIONS Increasing	CONNECTIONS Decreasing	FRONTAGE ROADS Increasing	FRONTAGE ROADS Decreasing	TOTALS Across
				District 3				
001	Centerline Miles	37.97	37.97	18.80	0.00	5.58	0.00	100.32
	Lane Miles	110.61	109.13	25.44	0.00	8.28	0.00	253.46
016	Centerline Miles	17.15	0.00	0.00	0.00	0.00	0.00	17.15
	Lane Miles	43.62	0.00	0.00	0.00	0.00	0.00	43.62
029	Centerline Miles	15.95	0.05	0.00	0.00	0.00	0.00	16.00
	Lane Miles	31.85	0.05	0.00	0.00	0.00	0.00	31.90
030	Centerline Miles	25.92	6.24	3.05	0.00	1.11	0.00	36.32
	Lane Miles	64.49	12.57	3.56	0.00	2.07	0.00	82.69
032	Centerline Miles	2.96	0.00	0.00	0.00	0.00	0.00	2.96
	Lane Miles	5.92	0.00	0.00	0.00	0.00	0.00	5.92
039	Centerline Miles	31.53	1.81	4.42	0.00	2.20	0.00	39.96
	Lane Miles	74.31	2.96	6.29	0.00	3.78	0.00	87.34
043	Centerline Miles	2.35	0.00	0.00	0.00	0.00	0.00	2.35
	Lane Miles	4.70	0.00	0.00	0.00	0.00	0.00	4.70
051	Centerline Miles	5.94	0.83	0.00	0.00	0.00	0.00	6.77
	Lane Miles	11.49	1.05	0.00	0.00	0.00	0.00	12.54
072	Centerline Miles	8.48	3.88	1.05	0.00	0.70	0.00	14.11
	Lane Miles	27.62	8.21	2.14	0.00	1.40	0.00	39.37
081	Centerline Miles	21.82	0.57	1.36	0.00	0.19	0.00	23.94
	Lane Miles	52.52	0.63	1.36	0.00	0.38	0.00	54.89
091	Centerline Miles	47.14	8.24	1.93	0.00	0.56	0.00	57.87
	Lane Miles	109.85	17.13	2.16	0.00	0.68	0.00	129.82
140	Centerline Miles	40.08	0.40	0.71	0.00	0.21	0.00	41.40
	Lane Miles	81.70	0.78	1.34	0.00	0.21	0.00	84.03
150	Centerline Miles	20.74	2.43	0.32	0.00	0.00	0.00	23.49
	Lane Miles	42.62	4.46	0.60	0.00	0.00	0.00	47.68
151	Centerline Miles	11.50	0.00	0.00	0.00	0.00	0.00	11.50
	Lane Miles	23.00	0.00	0.00	0.00	0.00	0.00	23.00
153	Centerline Miles	14.29	0.00	0.04	0.00	0.00	0.00	14.33
	Lane Miles	28.58	0.00	0.08	0.00	0.00	0.00	28.66
154	Centerline Miles	6.26	0.00	0.00	0.00	0.00	0.00	6.26
	Lane Miles	12.52	0.00	0.00	0.00	0.00	0.00	12.52
155	Centerline Miles	9.19	0.00	0.00	0.00	0.00	0.00	9.19
	Lane Miles	18.30	0.00	0.00	0.00	0.00	0.00	18.30
157	Centerline Miles	8.56	0.55	0.26	0.00	0.05	0.00	9.42
	Lane Miles	16.53	0.55	0.29	0.00	0.10	0.00	17.47
160	Centerline Miles	13.61	0.00	0.00	0.00	0.00	0.00	13.61
	Lane Miles	27.22	0.00	0.00	0.00	0.00	0.00	27.22

2015 OREGON MILEAGE REPORT
State Highway by ODOT District

Hwy No.		MAINLINE Increasing	MAINLINE Decreasing	CONNECTIONS Increasing	CONNECTIONS Decreasing	FRONTAGE ROADS Increasing	FRONTAGE ROADS Decreasing	TOTALS Across
161	Centerline Miles	11.21	0.00	0.03	0.00	0.14	0.00	11.38
	Lane Miles	22.42	0.00	0.03	0.00	0.16	0.00	22.61
162	Centerline Miles	80.64	10.00	8.55	0.00	1.09	0.00	100.28
	Lane Miles	184.57	19.74	9.89	0.00	1.99	0.00	216.19
163	Centerline Miles	32.06	0.27	0.48	0.00	0.00	0.00	32.81
	Lane Miles	63.96	0.27	0.62	0.00	0.00	0.00	64.85
189	Centerline Miles	4.32	0.00	0.93	0.00	0.00	0.00	5.25
	Lane Miles	8.50	0.00	1.76	0.00	0.00	0.00	10.26
191	Centerline Miles	4.73	0.51	0.00	0.00	0.00	0.00	5.24
	Lane Miles	9.48	0.97	0.00	0.00	0.00	0.00	10.45
193	Centerline Miles	6.34	0.00	0.15	0.00	0.16	0.00	6.65
	Lane Miles	12.68	0.00	0.15	0.00	0.32	0.00	13.15
215	Centerline Miles	13.02	0.19	0.00	0.00	0.00	0.00	13.21
	Lane Miles	26.91	0.19	0.00	0.00	0.00	0.00	27.10
483	Centerline Miles	0.59	0.37	0.24	0.00	0.72	0.00	1.92
	Lane Miles	1.18	0.37	0.24	0.00	1.48	0.00	3.27

District 3 TOTALS

	MAINLINE Increasing	MAINLINE Decreasing	CONNECTIONS Increasing	CONNECTIONS Decreasing	FRONTAGE ROADS Increasing	FRONTAGE ROADS Decreasing	TOTALS Across
Centerline Miles	**494.35**	**74.31**	**42.32**	**0.00**	**12.71**	**0.00**	**623.69**
Lane Miles	**1,117.15**	**179.06**	**55.95**	**0.00**	**20.85**	**0.00**	**1,373.01**

2015 OREGON MILEAGE REPORT
State Highway by ODOT District

Hwy No.		MAINLINE Increasing	MAINLINE Decreasing	CONNECTIONS Increasing	CONNECTIONS Decreasing	FRONTAGE ROADS Increasing	FRONTAGE ROADS Decreasing	TOTALS Across
				District 4				
001	Centerline Miles	35.62	35.62	10.22	0.00	14.89	0.00	96.35
	Lane Miles	73.01	71.93	12.02	0.00	29.29	0.00	186.25
009	Centerline Miles	70.17	1.48	0.30	0.00	1.56	0.00	73.51
	Lane Miles	167.01	2.91	0.30	0.00	2.23	0.00	172.45
016	Centerline Miles	71.08	1.43	1.09	0.00	0.66	0.00	74.26
	Lane Miles	178.21	2.86	1.41	0.00	1.17	0.00	183.65
027	Centerline Miles	56.61	0.00	0.05	0.00	0.32	0.00	56.98
	Lane Miles	115.38	0.00	0.05	0.00	0.64	0.00	116.07
031	Centerline Miles	11.18	0.90	0.11	0.00	0.00	0.00	12.19
	Lane Miles	23.22	1.65	0.16	0.00	0.00	0.00	25.03
032	Centerline Miles	11.35	0.00	0.00	0.00	0.00	0.00	11.35
	Lane Miles	22.70	0.00	0.00	0.00	0.00	0.00	22.70
033	Centerline Miles	52.35	1.24	1.37	0.00	1.35	0.00	56.31
	Lane Miles	118.97	2.01	1.75	0.00	2.70	0.00	125.43
039	Centerline Miles	21.25	0.30	0.23	0.00	0.00	0.00	21.78
	Lane Miles	47.29	0.30	0.28	0.00	0.00	0.00	47.87
058	Centerline Miles	32.37	1.62	1.57	0.00	0.00	0.00	35.56
	Lane Miles	78.72	3.30	1.80	0.00	0.00	0.00	83.82
091	Centerline Miles	45.07	1.64	0.60	0.00	0.96	0.00	48.27
	Lane Miles	97.13	3.97	0.62	0.00	1.92	0.00	103.64
164	Centerline Miles	8.54	1.00	0.73	0.00	0.00	0.00	10.27
	Lane Miles	16.47	1.30	0.84	0.00	0.00	0.00	18.61
180	Centerline Miles	19.18	0.00	0.00	0.00	0.00	0.00	19.18
	Lane Miles	38.36	0.00	0.00	0.00	0.00	0.00	38.36
181	Centerline Miles	31.27	0.00	0.03	0.00	0.33	0.00	31.63
	Lane Miles	63.21	0.00	0.06	0.00	0.66	0.00	63.93
191	Centerline Miles	26.67	0.00	0.00	0.00	0.00	0.00	26.67
	Lane Miles	53.34	0.00	0.00	0.00	0.00	0.00	53.34
194	Centerline Miles	7.56	0.00	0.00	0.00	0.00	0.00	7.56
	Lane Miles	15.12	0.00	0.00	0.00	0.00	0.00	15.12
201	Centerline Miles	9.49	0.00	0.00	0.00	0.00	0.00	9.49
	Lane Miles	18.98	0.00	0.00	0.00	0.00	0.00	18.98
210	Centerline Miles	18.09	0.42	2.12	0.00	2.23	0.00	22.86
	Lane Miles	65.40	0.93	2.12	0.00	4.46	0.00	72.91
211	Centerline Miles	25.28	0.00	0.00	0.00	0.29	0.00	25.57
	Lane Miles	50.68	0.00	0.00	0.00	0.58	0.00	51.26

2015 OREGON MILEAGE REPORT
State Highway by ODOT District

Hwy No.		MAINLINE Increasing	MAINLINE Decreasing	CONNECTIONS Increasing	CONNECTIONS Decreasing	FRONTAGE ROADS Increasing	FRONTAGE ROADS Decreasing	TOTALS Across
212	Centerline Miles	21.40	0.00	0.51	0.00	0.00	0.00	21.91
	Lane Miles	42.80	0.00	0.51	0.00	0.00	0.00	43.31

District 4 TOTALS

	MAINLINE Increasing	MAINLINE Decreasing	CONNECTIONS Increasing	CONNECTIONS Decreasing	FRONTAGE ROADS Increasing	FRONTAGE ROADS Decreasing	TOTALS Across
Centerline Miles	**574.53**	**45.65**	**18.93**	**0.00**	**22.59**	**0.00**	**661.70**
Lane Miles	**1,286.00**	**91.16**	**21.92**	**0.00**	**43.65**	**0.00**	**1,442.73**

2015 OREGON MILEAGE REPORT
State Highway by ODOT District

Hwy No.		MAINLINE Increasing	MAINLINE Decreasing	CONNECTIONS Increasing	CONNECTIONS Decreasing	FRONTAGE ROADS Increasing	FRONTAGE ROADS Decreasing	TOTALS Across
				District 5				
001	Centerline Miles	41.05	41.05	14.36	0.00	8.20	0.00	104.66
	Lane Miles	84.78	84.95	18.38	0.00	14.90	0.00	203.01
009	Centerline Miles	30.92	0.00	0.00	0.00	0.00	0.00	30.92
	Lane Miles	69.14	0.00	0.00	0.00	0.00	0.00	69.14
015	Centerline Miles	75.05	2.29	0.18	0.00	0.70	0.00	78.22
	Lane Miles	164.06	4.58	0.18	0.00	1.40	0.00	170.22
018	Centerline Miles	70.30	0.46	0.98	0.00	1.75	0.00	73.49
	Lane Miles	164.10	0.59	0.98	0.00	3.50	0.00	169.17
062	Centerline Miles	52.65	0.07	0.27	0.00	0.96	0.00	53.95
	Lane Miles	113.42	0.17	0.46	0.00	1.54	0.00	115.59
069	Centerline Miles	13.00	8.63	8.54	0.00	0.00	0.00	30.17
	Lane Miles	29.35	18.55	9.36	0.00	0.00	0.00	57.26
091	Centerline Miles	15.47	2.50	0.67	0.00	0.24	0.00	18.88
	Lane Miles	59.35	6.97	0.81	0.00	0.48	0.00	67.61
200	Centerline Miles	40.65	0.00	0.00	0.00	0.00	0.00	40.65
	Lane Miles	81.24	0.00	0.00	0.00	0.00	0.00	81.24
215	Centerline Miles	6.79	0.00	0.00	0.00	0.00	0.00	6.79
	Lane Miles	13.58	0.00	0.00	0.00	0.00	0.00	13.58
222	Centerline Miles	6.05	0.00	0.93	0.00	0.44	0.00	7.42
	Lane Miles	12.10	0.00	1.37	0.00	0.61	0.00	14.08
225	Centerline Miles	1.64	0.33	0.33	0.00	0.76	0.00	3.06
	Lane Miles	2.94	0.44	0.44	0.00	1.52	0.00	5.34
226	Centerline Miles	19.87	1.07	0.61	0.00	0.15	0.00	21.70
	Lane Miles	39.73	1.38	0.71	0.00	0.15	0.00	41.97
227	Centerline Miles	9.97	9.98	7.81	0.00	0.54	0.00	28.30
	Lane Miles	21.89	22.50	11.50	0.00	0.99	0.00	56.88
228	Centerline Miles	1.40	1.27	0.32	0.00	0.00	0.00	2.99
	Lane Miles	2.43	2.33	0.53	0.00	0.00	0.00	5.29
229	Centerline Miles	51.58	0.00	0.00	0.00	0.00	0.00	51.58
	Lane Miles	106.19	0.00	0.00	0.00	0.00	0.00	106.19
429	Centerline Miles	2.39	0.00	0.00	0.00	0.00	0.00	2.39
	Lane Miles	4.78	0.00	0.00	0.00	0.00	0.00	4.78

District 5 TOTALS

	MAINLINE Increasing	MAINLINE Decreasing	CONNECTIONS Increasing	CONNECTIONS Decreasing	FRONTAGE ROADS Increasing	FRONTAGE ROADS Decreasing	TOTALS Across
Centerline Miles	**438.78**	**67.65**	**35.00**	**0.00**	**13.74**	**0.00**	**555.17**
Lane Miles	**969.08**	**142.46**	**44.72**	**0.00**	**25.09**	**0.00**	**1,181.35**

2015 OREGON MILEAGE REPORT
State Highway by ODOT District

Hwy No.		MAINLINE Increasing	MAINLINE Decreasing	CONNECTIONS Increasing	CONNECTIONS Decreasing	FRONTAGE ROADS Increasing	FRONTAGE ROADS Decreasing	TOTALS Across
				District 7				
001	Centerline Miles	87.17	87.21	37.66	0.00	3.74	0.00	215.78
	Lane Miles	176.02	176.86	44.93	0.00	7.01	0.00	404.82
009	Centerline Miles	152.52	4.83	2.04	0.00	9.09	0.00	168.48
	Lane Miles	380.28	9.52	3.16	0.00	15.89	0.00	408.85
035	Centerline Miles	73.32	3.03	0.81	0.00	1.99	0.00	79.15
	Lane Miles	197.34	5.51	0.94	0.00	3.90	0.00	207.69
045	Centerline Miles	56.89	0.46	0.44	0.00	0.82	0.00	58.61
	Lane Miles	126.37	0.71	0.46	0.00	0.95	0.00	128.49
138	Centerline Miles	30.01	0.62	0.39	0.00	0.47	0.00	31.49
	Lane Miles	92.90	1.02	0.83	0.00	0.94	0.00	95.69
231	Centerline Miles	25.39	0.00	0.57	0.00	0.17	0.00	26.13
	Lane Miles	51.98	0.00	0.86	0.00	0.17	0.00	53.01
240	Centerline Miles	8.74	0.23	0.00	0.00	0.00	0.00	8.97
	Lane Miles	21.47	0.81	0.00	0.00	0.00	0.00	22.28
241	Centerline Miles	17.57	0.07	0.00	0.00	0.00	0.00	17.64
	Lane Miles	35.10	0.14	0.00	0.00	0.00	0.00	35.24
242	Centerline Miles	18.68	0.33	0.25	0.00	0.00	0.00	19.26
	Lane Miles	37.25	0.57	0.25	0.00	0.00	0.00	38.07
244	Centerline Miles	16.93	0.00	0.00	0.00	0.00	0.00	16.93
	Lane Miles	33.90	0.00	0.00	0.00	0.00	0.00	33.90
250	Centerline Miles	2.42	0.00	0.00	0.00	0.00	0.00	2.42
	Lane Miles	4.84	0.00	0.00	0.00	0.00	0.00	4.84
251	Centerline Miles	0.76	0.00	0.00	0.00	0.00	0.00	0.76
	Lane Miles	1.52	0.00	0.00	0.00	0.00	0.00	1.52
255	Centerline Miles	25.86	0.00	0.00	0.00	0.00	0.00	25.86
	Lane Miles	51.72	0.00	0.00	0.00	0.00	0.00	51.72

District 7 TOTALS

	MAINLINE Increasing	MAINLINE Decreasing	CONNECTIONS Increasing	CONNECTIONS Decreasing	FRONTAGE ROADS Increasing	FRONTAGE ROADS Decreasing	TOTALS Across
Centerline Miles	**516.26**	**96.78**	**42.16**	**0.00**	**16.28**	**0.00**	**671.48**
Lane Miles	**1,210.69**	**195.14**	**51.43**	**0.00**	**28.86**	**0.00**	**1,486.12**

2015 OREGON MILEAGE REPORT
State Highway by ODOT District

Hwy No.		MAINLINE Increasing	MAINLINE Decreasing	CONNECTIONS Increasing	CONNECTIONS Decreasing	FRONTAGE ROADS Increasing	FRONTAGE ROADS Decreasing	TOTALS Across
				District 8				
001	Centerline Miles	80.83	80.80	23.99	0.00	18.59	0.00	204.21
	Lane Miles	165.33	161.85	32.48	0.00	31.56	0.00	391.22
021	Centerline Miles	43.79	0.00	0.54	0.00	0.00	0.00	44.33
	Lane Miles	89.45	0.00	0.62	0.00	0.00	0.00	90.07
022	Centerline Miles	63.18	2.43	2.39	0.00	3.57	0.00	71.57
	Lane Miles	151.55	4.86	4.96	0.00	6.97	0.00	168.34
025	Centerline Miles	43.88	3.76	0.61	0.00	2.31	0.00	50.56
	Lane Miles	111.07	9.21	0.76	0.00	4.47	0.00	125.51
038	Centerline Miles	19.33	0.00	0.00	0.00	0.00	0.00	19.33
	Lane Miles	38.56	0.00	0.00	0.00	0.00	0.00	38.56
060	Centerline Miles	14.95	0.54	1.12	0.00	0.00	0.00	16.61
	Lane Miles	29.49	0.82	1.30	0.00	0.00	0.00	31.61
063	Centerline Miles	18.08	1.51	0.93	0.00	0.53	0.00	21.05
	Lane Miles	62.28	2.56	0.93	0.00	1.06	0.00	66.83
138	Centerline Miles	71.88	0.00	0.17	0.00	0.00	0.00	72.05
	Lane Miles	146.75	0.00	0.34	0.00	0.00	0.00	147.09
233	Centerline Miles	23.80	0.00	0.00	0.00	0.00	0.00	23.80
	Lane Miles	48.00	0.00	0.00	0.00	0.00	0.00	48.00
260	Centerline Miles	20.79	0.00	0.00	0.00	0.00	0.00	20.79
	Lane Miles	41.58	0.00	0.00	0.00	0.00	0.00	41.58
270	Centerline Miles	24.19	0.00	0.00	0.00	0.66	0.00	24.85
	Lane Miles	50.97	0.00	0.00	0.00	1.32	0.00	52.29
271	Centerline Miles	17.78	0.00	0.00	0.00	0.00	0.00	17.78
	Lane Miles	35.56	0.00	0.00	0.00	0.00	0.00	35.56
272	Centerline Miles	38.67	0.92	0.41	0.28	0.17	0.00	40.45
	Lane Miles	81.25	1.58	0.59	0.28	0.34	0.00	84.04
273	Centerline Miles	12.42	0.34	0.52	0.00	0.00	0.00	13.28
	Lane Miles	25.02	0.34	0.52	0.00	0.00	0.00	25.88
482	Centerline Miles	2.68	1.34	0.00	0.00	0.45	0.00	4.47
	Lane Miles	7.85	2.51	0.00	0.00	0.90	0.00	11.26
486	Centerline Miles	0.96	0.00	0.20	0.00	0.00	0.00	1.16
	Lane Miles	1.73	0.00	0.20	0.00	0.00	0.00	1.93

District 8 TOTALS

	MAINLINE Increasing	MAINLINE Decreasing	CONNECTIONS Increasing	CONNECTIONS Decreasing	FRONTAGE ROADS Increasing	FRONTAGE ROADS Decreasing	TOTALS Across
Centerline Miles	**497.21**	**91.64**	**30.88**	**0.28**	**26.28**	**0.00**	**646.29**
Lane Miles	**1,086.44**	**183.73**	**42.70**	**0.28**	**46.62**	**0.00**	**1,359.77**

2015 OREGON MILEAGE REPORT
State Highway by ODOT District

Hwy No.		MAINLINE Increasing	MAINLINE Decreasing	CONNECTIONS Increasing	CONNECTIONS Decreasing	FRONTAGE ROADS Increasing	FRONTAGE ROADS Decreasing	TOTALS Across
				District 9				
002	Centerline Miles	94.86	94.96	18.63	0.00	6.72	0.00	215.17
	Lane Miles	190.40	190.05	22.13	0.00	13.44	0.00	416.02
004	Centerline Miles	60.70	0.12	0.65	0.00	0.41	0.00	61.88
	Lane Miles	142.50	0.12	0.80	0.00	0.75	0.00	144.17
005	Centerline Miles	58.02	0.76	0.63	0.00	0.06	0.00	59.47
	Lane Miles	115.73	0.76	1.00	0.00	0.12	0.00	117.61
042	Centerline Miles	68.39	0.00	0.93	0.00	0.57	0.00	69.89
	Lane Miles	146.39	0.00	1.08	0.00	1.07	0.00	148.54
044	Centerline Miles	25.85	0.11	0.00	0.00	0.00	0.00	25.96
	Lane Miles	52.23	0.11	0.00	0.00	0.00	0.00	52.34
052	Centerline Miles	8.44	0.37	0.36	0.00	0.35	0.00	9.52
	Lane Miles	16.65	0.48	0.36	0.00	0.70	0.00	18.19
053	Centerline Miles	34.26	0.45	0.00	0.00	0.00	0.00	34.71
	Lane Miles	74.07	0.74	0.00	0.00	0.00	0.00	74.81
100	Centerline Miles	15.46	0.00	0.00	0.00	0.00	0.00	15.46
	Lane Miles	30.92	0.00	0.00	0.00	0.00	0.00	30.92
290	Centerline Miles	28.47	0.00	0.00	0.00	0.00	0.00	28.47
	Lane Miles	56.94	0.00	0.00	0.00	0.00	0.00	56.94
291	Centerline Miles	42.08	0.00	0.00	0.00	0.21	0.00	42.29
	Lane Miles	84.16	0.00	0.00	0.00	0.42	0.00	84.58
292	Centerline Miles	1.50	0.32	0.31	0.00	0.18	0.00	2.31
	Lane Miles	2.89	0.32	0.35	0.00	0.18	0.00	3.74
300	Centerline Miles	56.56	0.00	0.00	0.00	0.00	0.00	56.56
	Lane Miles	113.12	0.00	0.00	0.00	0.00	0.00	113.12
301	Centerline Miles	15.57	0.28	0.72	0.00	0.00	0.00	16.57
	Lane Miles	30.95	0.34	0.72	0.00	0.00	0.00	32.01
487	Centerline Miles	2.82	0.00	0.00	0.00	0.00	0.00	2.82
	Lane Miles	5.64	0.00	0.00	0.00	0.00	0.00	5.64

District 9 TOTALS

	MAINLINE Increasing	MAINLINE Decreasing	CONNECTIONS Increasing	CONNECTIONS Decreasing	FRONTAGE ROADS Increasing	FRONTAGE ROADS Decreasing	TOTALS Across
Centerline Miles	**512.98**	**97.37**	**22.23**	**0.00**	**8.50**	**0.00**	**641.08**
Lane Miles	**1,062.59**	**192.92**	**26.44**	**0.00**	**16.68**	**0.00**	**1,298.63**

2015 OREGON MILEAGE REPORT
State Highway by ODOT District

Hwy No.		MAINLINE Increasing	MAINLINE Decreasing	CONNECTIONS Increasing	CONNECTIONS Decreasing	FRONTAGE ROADS Increasing	FRONTAGE ROADS Decreasing	TOTALS Across
				District 10				
004	Centerline Miles	157.12	7.59	14.43	0.00	1.89	0.00	181.03
	Lane Miles	409.89	14.63	18.52	0.00	1.89	0.00	444.93
007	Centerline Miles	102.98	0.00	0.00	0.00	5.25	0.00	108.23
	Lane Miles	214.01	0.00	0.00	0.00	10.50	0.00	224.51
014	Centerline Miles	42.89	0.00	0.13	0.00	0.00	0.00	43.02
	Lane Miles	85.78	0.00	0.13	0.00	0.00	0.00	85.91
015	Centerline Miles	35.40	0.62	0.53	0.00	0.54	0.00	37.09
	Lane Miles	73.77	1.24	1.06	0.00	1.08	0.00	77.15
016	Centerline Miles	11.92	0.00	0.00	0.00	0.00	0.00	11.92
	Lane Miles	26.35	0.00	0.00	0.00	0.00	0.00	26.35
017	Centerline Miles	20.99	0.58	0.94	0.00	0.60	0.00	23.11
	Lane Miles	55.35	0.70	1.01	0.00	1.20	0.00	58.26
018	Centerline Miles	16.45	0.53	0.00	0.00	0.00	0.00	16.98
	Lane Miles	35.08	0.53	0.00	0.00	0.00	0.00	35.61
019	Centerline Miles	120.57	0.00	0.11	0.00	0.00	0.00	120.68
	Lane Miles	241.14	0.00	0.11	0.00	0.00	0.00	241.25
041	Centerline Miles	97.06	0.23	0.33	0.00	0.00	0.00	97.62
	Lane Miles	202.11	0.23	0.66	0.00	0.00	0.00	203.00
053	Centerline Miles	21.23	0.00	0.00	0.00	0.00	0.00	21.23
	Lane Miles	52.73	0.00	0.00	0.00	0.00	0.00	52.73
293	Centerline Miles	13.58	0.00	0.97	0.00	0.00	0.00	14.55
	Lane Miles	27.16	0.00	1.94	0.00	0.00	0.00	29.10
360	Centerline Miles	26.19	0.17	0.03	0.00	0.00	0.00	26.39
	Lane Miles	52.42	0.17	0.03	0.00	0.00	0.00	52.62
361	Centerline Miles	11.62	0.00	0.00	0.00	0.00	0.00	11.62
	Lane Miles	23.24	0.00	0.00	0.00	0.00	0.00	23.24
370	Centerline Miles	17.67	0.00	0.00	0.00	0.00	0.00	17.67
	Lane Miles	35.34	0.00	0.00	0.00	0.00	0.00	35.34
372	Centerline Miles	17.35	0.78	0.17	0.00	0.00	0.00	18.30
	Lane Miles	39.63	1.18	0.17	0.00	0.00	0.00	40.98
380	Centerline Miles	55.49	0.00	0.00	0.00	0.00	0.00	55.49
	Lane Miles	110.98	0.00	0.00	0.00	0.00	0.00	110.98
390	Centerline Miles	23.79	0.00	0.00	0.00	0.00	0.00	23.79
	Lane Miles	47.58	0.00	0.00	0.00	0.00	0.00	47.58

District 10 TOTALS

	MAINLINE Increasing	MAINLINE Decreasing	CONNECTIONS Increasing	CONNECTIONS Decreasing	FRONTAGE ROADS Increasing	FRONTAGE ROADS Decreasing	TOTALS Across
Centerline Miles	**792.30**	**10.50**	**17.64**	**0.00**	**8.28**	**0.00**	**828.72**
Lane Miles	**1,732.56**	**18.68**	**23.63**	**0.00**	**14.67**	**0.00**	**1,789.54**

2015 OREGON MILEAGE REPORT
State Highway by ODOT District

Hwy No.		MAINLINE Increasing	MAINLINE Decreasing	CONNECTIONS Increasing	CONNECTIONS Decreasing	FRONTAGE ROADS Increasing	FRONTAGE ROADS Decreasing	TOTALS Across
				District 11				
004	Centerline Miles	63.54	2.60	2.54	0.00	0.00	0.00	68.68
	Lane Miles	147.42	4.79	2.91	0.00	0.00	0.00	155.12
019	Centerline Miles	37.16	0.00	0.00	0.00	0.00	0.00	37.16
	Lane Miles	74.32	0.00	0.00	0.00	0.00	0.00	74.32
020	Centerline Miles	94.13	0.34	0.20	0.00	0.00	0.00	94.67
	Lane Miles	198.44	0.34	0.20	0.00	0.00	0.00	198.98
021	Centerline Miles	15.03	0.30	0.17	0.00	0.00	0.00	15.50
	Lane Miles	30.68	0.30	0.17	0.00	0.00	0.00	31.15
022	Centerline Miles	20.28	0.07	0.00	0.00	0.00	0.00	20.35
	Lane Miles	40.33	0.14	0.00	0.00	0.00	0.00	40.47
023	Centerline Miles	6.97	0.00	0.00	0.00	0.00	0.00	6.97
	Lane Miles	13.94	0.00	0.00	0.00	0.00	0.00	13.94
049	Centerline Miles	89.66	0.00	0.09	0.00	0.00	0.00	89.75
	Lane Miles	179.32	0.00	0.18	0.00	0.00	0.00	179.50
050	Centerline Miles	31.73	1.41	0.17	0.00	0.00	0.00	33.31
	Lane Miles	69.77	2.51	0.27	0.00	0.00	0.00	72.55
270	Centerline Miles	52.72	0.00	0.28	0.00	0.00	0.00	53.00
	Lane Miles	121.77	0.00	0.32	0.00	0.00	0.00	122.09
420	Centerline Miles	4.30	0.00	0.00	0.00	0.00	0.00	4.30
	Lane Miles	8.60	0.00	0.00	0.00	0.00	0.00	8.60
422	Centerline Miles	5.19	0.00	0.40	0.00	0.00	0.00	5.59
	Lane Miles	10.38	0.00	0.40	0.00	0.00	0.00	10.78
424	Centerline Miles	5.91	0.00	1.58	0.00	0.00	0.00	7.49
	Lane Miles	12.59	0.00	2.33	0.00	0.00	0.00	14.92
426	Centerline Miles	2.42	0.00	0.00	0.00	0.00	0.00	2.42
	Lane Miles	4.84	0.00	0.00	0.00	0.00	0.00	4.84
431	Centerline Miles	64.90	0.00	0.00	0.00	0.00	0.00	64.90
	Lane Miles	129.80	0.00	0.00	0.00	0.00	0.00	129.80
484	Centerline Miles	0.13	0.00	0.00	0.00	0.00	0.00	0.13
	Lane Miles	0.26	0.00	0.00	0.00	0.00	0.00	0.26
488	Centerline Miles	0.19	0.00	0.00	0.00	0.00	0.00	0.19
	Lane Miles	0.38	0.00	0.00	0.00	0.00	0.00	0.38

District 11 TOTALS

	MAINLINE Increasing	MAINLINE Decreasing	CONNECTIONS Increasing	CONNECTIONS Decreasing	FRONTAGE ROADS Increasing	FRONTAGE ROADS Decreasing	TOTALS Across
Centerline Miles	**494.26**	**4.72**	**5.43**	**0.00**	**0.00**	**0.00**	**504.41**
Lane Miles	**1,042.84**	**8.08**	**6.78**	**0.00**	**0.00**	**0.00**	**1,057.70**

2015 OREGON MILEAGE REPORT
State Highway by ODOT District

Hwy No.		MAINLINE Increasing	MAINLINE Decreasing	CONNECTIONS Increasing	CONNECTIONS Decreasing	FRONTAGE ROADS Increasing	FRONTAGE ROADS Decreasing	TOTALS Across
				District 12				
002	Centerline Miles	43.98	8.85	6.36	0.00	0.40	0.00	59.59
	Lane Miles	92.70	17.87	7.61	0.00	0.40	0.00	118.58
005	Centerline Miles	62.55	0.00	0.00	0.00	0.00	0.00	62.55
	Lane Miles	125.10	0.00	0.00	0.00	0.00	0.00	125.10
006	Centerline Miles	85.25	84.45	20.62	0.00	33.99	0.00	224.31
	Lane Miles	178.36	169.80	23.34	0.00	62.99	0.00	434.49
008	Centerline Miles	34.06	0.29	0.98	0.00	0.82	0.00	36.15
	Lane Miles	89.68	0.29	1.50	0.00	1.64	0.00	93.11
028	Centerline Miles	89.76	1.66	0.65	0.00	7.31	0.00	99.38
	Lane Miles	183.73	3.32	0.65	0.00	14.62	0.00	202.32
036	Centerline Miles	30.44	0.00	0.32	0.00	0.23	0.00	30.99
	Lane Miles	60.95	0.00	0.64	0.00	0.46	0.00	62.05
052	Centerline Miles	74.65	0.00	0.00	0.00	0.00	0.00	74.65
	Lane Miles	149.30	0.00	0.00	0.00	0.00	0.00	149.30
054	Centerline Miles	12.86	0.35	0.22	0.00	0.00	0.00	13.43
	Lane Miles	50.14	0.45	0.23	0.00	0.00	0.00	50.82
067	Centerline Miles	5.93	2.16	1.46	0.00	0.00	0.00	9.55
	Lane Miles	11.95	3.19	1.59	0.00	0.00	0.00	16.73
070	Centerline Miles	11.21	10.78	3.25	0.00	0.00	0.00	25.24
	Lane Miles	22.41	21.27	3.58	0.00	0.00	0.00	47.26
300	Centerline Miles	29.26	0.00	0.00	0.00	0.00	0.00	29.26
	Lane Miles	58.52	0.00	0.00	0.00	0.00	0.00	58.52
320	Centerline Miles	37.03	0.00	0.00	0.00	0.00	0.00	37.03
	Lane Miles	74.06	0.00	0.00	0.00	0.00	0.00	74.06
321	Centerline Miles	40.87	0.00	0.06	0.00	0.00	0.00	40.93
	Lane Miles	81.74	0.00	0.12	0.00	0.00	0.00	81.86
330	Centerline Miles	11.47	0.22	0.32	0.00	0.00	0.00	12.01
	Lane Miles	28.46	0.41	0.56	0.00	0.00	0.00	29.43
331	Centerline Miles	4.84	0.31	0.22	0.00	0.00	0.00	5.37
	Lane Miles	9.48	0.31	0.22	0.00	0.00	0.00	10.01
332	Centerline Miles	7.93	0.00	0.00	0.00	0.00	0.00	7.93
	Lane Miles	15.86	0.00	0.00	0.00	0.00	0.00	15.86
333	Centerline Miles	18.12	0.00	0.58	0.00	0.00	0.00	18.70
	Lane Miles	36.24	0.00	0.58	0.00	0.00	0.00	36.82
334	Centerline Miles	16.99	0.00	0.00	0.00	0.00	0.00	16.99
	Lane Miles	33.98	0.00	0.00	0.00	0.00	0.00	33.98
335	Centerline Miles	9.73	0.00	0.00	0.00	0.00	0.00	9.73
	Lane Miles	19.46	0.00	0.00	0.00	0.00	0.00	19.46
339	Centerline Miles	3.43	0.00	0.00	0.00	0.00	0.00	3.43
	Lane Miles	6.86	0.00	0.00	0.00	0.00	0.00	6.86

2015 OREGON MILEAGE REPORT
State Highway by ODOT District

Hwy No.		MAINLINE Increasing	MAINLINE Decreasing	CONNECTIONS Increasing	CONNECTIONS Decreasing	FRONTAGE ROADS Increasing	FRONTAGE ROADS Decreasing	TOTALS Across
341	Centerline Miles	23.54	0.00	0.00	0.00	0.00	0.00	23.54
	Lane Miles	47.08	0.00	0.00	0.00	0.00	0.00	47.08
402	Centerline Miles	34.88	0.00	0.00	0.00	0.00	0.00	34.88
	Lane Miles	69.76	0.00	0.00	0.00	0.00	0.00	69.76

District 12 TOTALS

	MAINLINE Increasing	MAINLINE Decreasing	CONNECTIONS Increasing	CONNECTIONS Decreasing	FRONTAGE ROADS Increasing	FRONTAGE ROADS Decreasing	TOTALS Across
Centerline Miles	**688.78**	**109.07**	**35.04**	**0.00**	**42.75**	**0.00**	**875.64**
Lane Miles	**1,445.82**	**216.91**	**40.62**	**0.00**	**80.11**	**0.00**	**1,783.46**

2015 OREGON MILEAGE REPORT
State Highway by ODOT District

Hwy No.		MAINLINE Increasing	MAINLINE Decreasing	CONNECTIONS Increasing	CONNECTIONS Decreasing	FRONTAGE ROADS Increasing	FRONTAGE ROADS Decreasing	TOTALS Across
				District 13				
006	Centerline Miles	83.14	83.20	18.25	0.00	6.59	0.00	191.18
	Lane Miles	166.43	166.47	21.69	0.00	10.49	0.00	365.08
010	Centerline Miles	70.74	0.00	0.74	0.00	1.42	0.00	72.90
	Lane Miles	154.72	0.00	0.79	0.00	2.84	0.00	158.35
011	Centerline Miles	43.13	0.00	0.00	0.00	0.00	0.00	43.13
	Lane Miles	86.26	0.00	0.00	0.00	0.00	0.00	86.26
012	Centerline Miles	69.13	0.72	0.73	0.00	0.67	0.00	71.25
	Lane Miles	139.20	0.87	0.73	0.00	1.34	0.00	142.14
066	Centerline Miles	54.50	0.96	1.15	0.00	0.00	0.00	56.61
	Lane Miles	112.04	1.21	1.56	0.00	0.00	0.00	114.81
071	Centerline Miles	26.00	0.00	0.00	0.00	0.00	0.00	26.00
	Lane Miles	52.00	0.00	0.00	0.00	0.00	0.00	52.00
330	Centerline Miles	30.24	0.00	0.00	0.00	0.00	0.00	30.24
	Lane Miles	60.48	0.00	0.00	0.00	0.00	0.00	60.48
340	Centerline Miles	38.65	0.24	0.35	0.00	0.00	0.00	39.24
	Lane Miles	77.02	0.24	0.41	0.00	0.00	0.00	77.67
341	Centerline Miles	23.68	0.60	0.30	0.00	0.00	0.00	24.58
	Lane Miles	47.07	1.00	0.30	0.00	0.00	0.00	48.37
342	Centerline Miles	22.07	0.00	0.00	0.00	0.00	0.00	22.07
	Lane Miles	44.14	0.00	0.00	0.00	0.00	0.00	44.14
350	Centerline Miles	29.36	0.00	0.00	0.00	0.00	0.00	29.36
	Lane Miles	58.72	0.00	0.00	0.00	0.00	0.00	58.72
351	Centerline Miles	6.94	0.00	0.03	0.00	0.15	0.00	7.12
	Lane Miles	13.88	0.00	0.06	0.00	0.30	0.00	14.24
410	Centerline Miles	3.71	0.00	0.00	0.00	0.00	0.00	3.71
	Lane Miles	7.42	0.00	0.00	0.00	0.00	0.00	7.42
413	Centerline Miles	11.28	0.00	0.00	0.00	0.00	0.00	11.28
	Lane Miles	22.56	0.00	0.00	0.00	0.00	0.00	22.56
414	Centerline Miles	0.91	0.00	0.12	0.00	0.00	0.00	1.03
	Lane Miles	1.82	0.00	0.24	0.00	0.00	0.00	2.06
415	Centerline Miles	15.49	0.00	0.00	0.00	0.00	0.00	15.49
	Lane Miles	30.98	0.00	0.00	0.00	0.00	0.00	30.98
481	Centerline Miles	1.15	0.00	0.00	0.00	0.00	0.00	1.15
	Lane Miles	2.30	0.00	0.00	0.00	0.00	0.00	2.30

District 13 TOTALS

	MAINLINE Increasing	MAINLINE Decreasing	CONNECTIONS Increasing	CONNECTIONS Decreasing	FRONTAGE ROADS Increasing	FRONTAGE ROADS Decreasing	TOTALS Across
Centerline Miles	**530.12**	**85.72**	**21.67**	**0.00**	**8.83**	**0.00**	**646.34**
Lane Miles	**1,077.04**	**169.79**	**25.78**	**0.00**	**14.97**	**0.00**	**1,287.58**

2015 OREGON MILEAGE REPORT
State Highway by ODOT District

Hwy No.		MAINLINE Increasing	MAINLINE Decreasing	CONNECTIONS Increasing	CONNECTIONS Decreasing	FRONTAGE ROADS Increasing	FRONTAGE ROADS Decreasing	TOTALS Across
				District 14				
005	Centerline Miles	152.77	0.00	0.15	0.00	0.00	0.00	152.92
	Lane Miles	308.11	0.00	0.30	0.00	0.00	0.00	308.41
006	Centerline Miles	42.04	42.04	7.82	0.00	3.65	0.00	95.55
	Lane Miles	87.06	84.08	8.62	0.00	4.90	0.00	184.66
007	Centerline Miles	160.87	1.11	0.06	0.00	2.03	0.00	164.07
	Lane Miles	338.30	1.97	0.06	0.00	3.79	0.00	344.12
028	Centerline Miles	28.71	0.00	0.00	0.00	0.84	0.00	29.55
	Lane Miles	58.69	0.00	0.00	0.00	1.65	0.00	60.34
048	Centerline Miles	67.33	0.00	0.06	0.00	0.21	0.00	67.60
	Lane Miles	134.66	0.00	0.12	0.00	0.42	0.00	135.20
071	Centerline Miles	24.96	0.00	0.00	0.00	0.00	0.00	24.96
	Lane Miles	49.92	0.00	0.00	0.00	0.00	0.00	49.92
415	Centerline Miles	21.13	0.00	0.16	0.00	0.00	0.00	21.29
	Lane Miles	42.26	0.00	0.32	0.00	0.00	0.00	42.58
440	Centerline Miles	72.95	0.00	0.00	0.00	0.00	0.00	72.95
	Lane Miles	145.90	0.00	0.00	0.00	0.00	0.00	145.90
442	Centerline Miles	91.55	0.00	0.00	0.00	0.00	0.00	91.55
	Lane Miles	183.10	0.00	0.00	0.00	0.00	0.00	183.10
449	Centerline Miles	11.09	0.72	1.27	0.00	0.00	0.00	13.08
	Lane Miles	21.67	0.72	2.39	0.00	0.00	0.00	24.78
450	Centerline Miles	20.09	0.00	0.00	0.00	0.00	0.00	20.09
	Lane Miles	40.15	0.00	0.00	0.00	0.00	0.00	40.15
451	Centerline Miles	10.36	0.00	0.00	0.00	0.00	0.00	10.36
	Lane Miles	20.70	0.00	0.00	0.00	0.00	0.00	20.70
453	Centerline Miles	3.19	0.00	0.00	0.00	0.00	0.00	3.19
	Lane Miles	6.38	0.00	0.00	0.00	0.00	0.00	6.38
454	Centerline Miles	5.09	0.00	0.00	0.00	0.00	0.00	5.09
	Lane Miles	10.18	0.00	0.00	0.00	0.00	0.00	10.18
455	Centerline Miles	30.31	0.25	1.29	0.00	0.00	0.00	31.85
	Lane Miles	65.17	0.25	1.68	0.00	0.00	0.00	67.10
456	Centerline Miles	121.30	0.00	0.45	0.00	0.00	0.00	121.75
	Lane Miles	242.60	0.00	0.90	0.00	0.00	0.00	243.50
457	Centerline Miles	2.09	0.00	0.00	0.00	0.00	0.00	2.09
	Lane Miles	4.18	0.00	0.00	0.00	0.00	0.00	4.18
489	Centerline Miles	2.75	0.00	0.00	0.00	0.00	0.00	2.75
	Lane Miles	5.50	0.00	0.00	0.00	0.00	0.00	5.50
490	Centerline Miles	2.13	0.00	0.00	0.00	0.00	0.00	2.13
	Lane Miles	4.26	0.00	0.00	0.00	0.00	0.00	4.26
491	Centerline Miles	2.01	0.00	0.00	0.00	0.00	0.00	2.01
	Lane Miles	4.02	0.00	0.00	0.00	0.00	0.00	4.02

2015 OREGON MILEAGE REPORT
State Highway by ODOT District

Hwy No.		MAINLINE Increasing	MAINLINE Decreasing	CONNECTIONS Increasing	CONNECTIONS Decreasing	FRONTAGE ROADS Increasing	FRONTAGE ROADS Decreasing	TOTALS Across
492	Centerline Miles	0.07	0.00	0.00	0.00	0.00	0.00	0.07
	Lane Miles	0.14	0.00	0.00	0.00	0.00	0.00	0.14
493	Centerline Miles	1.02	0.00	0.65	0.00	0.00	0.00	1.67
	Lane Miles	4.08	0.00	0.65	0.00	0.00	0.00	4.73

District 14 TOTALS

	MAINLINE Increasing	MAINLINE Decreasing	CONNECTIONS Increasing	CONNECTIONS Decreasing	FRONTAGE ROADS Increasing	FRONTAGE ROADS Decreasing	TOTALS Across
Centerline Miles	**873.81**	**44.12**	**11.91**	**0.00**	**6.73**	**0.00**	**936.57**
Lane Miles	**1,777.03**	**87.02**	**15.04**	**0.00**	**10.76**	**0.00**	**1,889.85**

STATE TOTALS

	MAINLINE Increasing	MAINLINE Decreasing	CONNECTIONS Increasing	CONNECTIONS Decreasing	FRONTAGE ROADS Increasing	FRONTAGE ROADS Decreasing	TOTALS Across
Centerline Miles	**7,400.91**	**913.52**	**437.47**	**1.23**	**193.24**	**0.00**	**8,946.37**
Lane Miles	**16,249.28**	**1,945.28**	**581.44**	**2.06**	**351.80**	**0.00**	**19,129.86**

2015 OREGON MILEAGE REPORT
OTHER STATE MILEAGE

CAMPUS							
COUNTY	UNIMPROVED	GRADED	GRAVEL	OIL MAT	AC	CONCRETE	MILES
BENTON	0.00	0.00	0.00	0.00	6.71	0.33	7.04
CLACKAMAS	0.00	0.00	0.00	0.00	2.86	0.00	2.86
COOS	0.00	0.00	0.04	0.00	2.60	0.00	2.64
JACKSON	0.00	0.00	0.13	0.86	1.55	0.00	2.54
JOSEPHINE	0.00	0.00	0.00	0.00	1.30	0.00	1.30
KLAMATH	0.00	0.00	1.38	0.00	3.26	0.00	4.64
LANE	0.00	0.00	0.05	0.00	4.91	0.00	4.96
LINN	0.00	0.00	0.00	0.00	1.45	0.00	1.45
MALHEUR	0.00	0.00	0.00	0.00	1.00	0.00	1.00
MARION	0.00	0.00	0.00	0.00	1.60	0.40	2.00
MULTNOMAH	0.00	0.00	0.20	0.00	7.50	0.64	8.34
POLK	0.00	0.00	0.00	0.00	1.18	0.00	1.18
UMATILLA	0.00	0.50	0.25	0.00	1.75	0.00	2.50
UNION	0.00	0.00	0.00	0.00	0.70	0.00	0.70
WASHINGTON	0.00	0.00	0.00	0.00	1.05	0.00	1.05
TOTAL	**0.00**	**0.50**	**2.05**	**0.86**	**39.42**	**1.37**	**44.20**

Primitive Mileage Not Included

2015 OREGON MILEAGE REPORT
OTHER STATE MILEAGE

FISH & WILDLIFE

COUNTY	UNIMPROVED	GRADED	GRAVEL	OIL MAT	AC	CONCRETE	MILES
COLUMBIA	0.00	0.00	5.90	0.00	0.00	0.00	5.90
COOS	0.23	0.00	0.00	0.00	0.00	0.00	0.23
GRANT	0.23	0.00	0.00	0.00	0.00	0.00	0.23
JACKSON	2.00	0.00	0.00	0.00	0.00	0.00	2.00
KLAMATH	0.00	0.00	2.00	0.00	0.00	0.00	2.00
LAKE	5.00	0.00	7.00	0.00	0.50	0.00	12.50
MULTNOMAH	0.00	0.00	1.80	0.00	0.00	0.00	1.80
UNION	0.00	0.00	0.50	0.00	0.00	0.00	0.50
WASCO	9.50	4.80	4.00	0.00	0.00	0.00	18.30
TOTAL	**16.96**	**4.80**	**21.20**	**0.00**	**0.50**	**0.00**	**43.46**

STATE INSTITUTIONS (STATE CORRECTIONS, STATE HOSPITALS, STATE SCHOOLS)

COUNTY	UNIMPROVED	GRADED	GRAVEL	OIL MAT	AC	CONCRETE	MILES
CLACKAMAS	0.00	0.00	0.00	0.00	0.10	0.00	0.10
COOS	0.00	0.00	0.00	0.00	0.90	0.00	0.90
JEFFERSON	0.00	0.00	0.00	0.00	1.30	0.00	1.30
LAKE	0.00	0.00	0.00	0.00	0.11	0.00	0.11
LANE	0.00	0.00	0.50	0.00	1.60	0.00	2.10
MALHEUR	0.00	0.00	1.00	0.00	5.00	0.00	6.00
MARION	0.00	0.00	5.29	0.00	8.58	0.25	14.12
UMATILLA	0.00	0.00	0.00	0.00	2.45	0.00	2.45
TOTAL	**0.00**	**0.00**	**6.79**	**0.00**	**20.04**	**0.25**	**27.08**

STATE FOREST

COUNTY	UNIMPROVED	GRADED	GRAVEL	OIL MAT	AC	CONCRETE	MILES
CLATSOP	0.00	0.00	17.30	0.00	0.00	0.00	17.30
COOS	0.00	0.00	75.48	0.00	0.75	0.00	76.23
DOUGLAS	0.00	0.00	40.92	0.00	1.75	0.00	42.67
TILLAMOOK	0.00	0.00	9.35	0.00	0.00	0.00	9.35
TOTAL	**0.00**	**0.00**	**143.05**	**0.00**	**2.50**	**0.00**	**145.55**

2015 OREGON MILEAGE REPORT
OTHER STATE MILEAGE

OTHER LOCAL AGENCIES (PORTS AND EXPERIMENTAL STATIONS)							
COUNTY	UNIMPROVED	GRADED	GRAVEL	OIL MAT	AC	CONCRETE	MILES
CLACKAMAS	0.00	0.00	0.00	0.10	0.10	0.00	0.20
CLATSOP	0.00	0.00	0.20	0.00	4.25	0.30	4.75
COOS	0.00	0.00	0.00	0.00	2.00	0.00	2.00
CURRY	0.50	0.20	1.60	0.00	1.40	0.00	3.70
HARNEY	37.00	0.00	15.00	0.00	0.00	0.00	52.00
HOOD RIVER	0.25	0.00	1.36	0.00	4.46	1.38	7.45
JACKSON	1.50	0.00	0.00	0.00	0.00	0.00	1.50
JEFFERSON	0.00	0.50	0.50	0.25	0.00	0.00	1.25
KLAMATH	0.00	0.00	0.50	0.00	0.00	0.00	0.50
LINCOLN	0.00	0.00	0.00	0.00	1.30	0.00	1.30
MORROW	0.00	0.00	2.20	0.50	4.40	0.00	7.10
MULTNOMAH	0.00	0.00	0.25	0.00	12.40	0.70	13.35
SHERMAN	0.00	1.99	0.80	0.00	0.00	0.00	2.79
TILLAMOOK	0.00	0.00	2.50	0.00	4.20	0.00	6.70
UMATILLA	0.00	0.50	2.46	0.00	0.25	0.00	3.21
WASCO	0.00	1.00	0.00	0.00	0.00	0.00	1.00
WASHINGTON	0.00	0.00	0.00	0.00	0.90	0.00	0.90
TOTAL	**39.25**	**4.19**	**27.37**	**0.85**	**35.66**	**2.38**	**109.70**

Primitive Mileage Not Included

2015 OREGON MILEAGE REPORT
OTHER STATE MILEAGE

STATE PARK							
COUNTY	UNIMPROVED	GRADED	GRAVEL	OIL MAT	AC	CONCRETE	MILES
BAKER	0.00	0.00	0.70	0.00	1.30	0.00	2.00
BENTON	0.00	0.00	0.30	0.00	0.00	0.00	0.30
CLACKAMAS	0.00	0.00	0.30	0.00	8.60	0.00	8.90
CLATSOP	0.00	5.57	3.30	1.50	34.38	0.10	44.85
COLUMBIA	0.00	0.00	1.50	0.00	2.96	0.00	4.46
COOS	0.00	0.00	3.31	0.00	12.30	0.00	15.61
CROOK	0.00	0.00	0.50	2.17	0.63	0.00	3.30
CURRY	0.00	0.00	4.44	8.67	2.93	0.00	16.04
DESCHUTES	0.00	14.00	0.20	0.00	15.00	0.00	29.20
DOUGLAS	0.00	0.10	0.00	0.80	0.10	0.00	1.00
GILLIAM	0.00	0.00	0.72	0.00	0.66	0.00	1.38
GRANT	0.00	0.00	0.16	0.00	0.69	0.00	0.85
HARNEY	0.00	0.00	1.00	0.00	0.10	0.00	1.10
HOOD RIVER	0.00	0.00	0.50	0.00	2.44	0.00	2.94
JACKSON	0.00	0.90	2.50	0.00	8.85	0.00	12.25
JEFFERSON	0.00	0.10	0.10	1.60	8.80	0.00	10.60
JOSEPHINE	0.00	0.00	0.30	0.00	0.80	0.00	1.10
KLAMATH	0.00	0.00	0.00	0.00	3.20	0.00	3.20
LAKE	0.00	0.00	0.20	0.00	1.20	0.00	1.40
LANE	0.00	0.00	1.40	0.00	12.40	0.00	13.80
LINCOLN	0.00	0.00	4.22	0.00	14.08	0.00	18.30
LINN	0.00	0.50	0.60	0.20	0.60	0.00	1.90
MALHEUR	0.00	0.00	0.00	0.00	1.50	0.00	1.50
MARION	1.20	1.40	6.10	0.10	26.90	0.10	35.80
MULTNOMAH	0.00	0.00	0.50	0.00	7.85	0.00	8.35
POLK	0.00	0.00	0.50	0.00	1.00	0.00	1.50
SHERMAN	0.00	0.00	0.20	0.00	0.20	0.00	0.40
TILLAMOOK	0.00	0.00	0.15	0.00	6.20	0.00	6.35
UMATILLA	0.00	0.00	0.50	0.00	4.60	0.00	5.10
UNION	0.00	0.00	0.30	0.00	1.05	0.00	1.35
WALLOWA	0.00	0.00	2.30	0.00	4.90	0.00	7.20
WASCO	0.00	0.00	0.10	0.00	2.10	0.00	2.20
WASHINGTON	0.00	0.00	0.39	0.00	2.11	0.00	2.50
WHEELER	0.00	0.00	1.20	0.00	0.00	0.00	1.20
YAMHILL	0.00	0.00	0.00	0.00	0.50	0.00	0.50
TOTAL	**1.20**	**22.57**	**38.49**	**15.04**	**190.93**	**0.20**	**268.43**

Primitive Mileage Not Included

County Mileage

2015 OREGON MILEAGE REPORT
COUNTY ROAD MILEAGE

COUNTY	JURISDICTION	UNIMPROVED	GRADED	GRAVEL	OIL MAT	AC	CONCRETE	MILES
BAKER	ROADS OUTSIDE A CITY	67.50	154.22	494.18	7.13	177.03	0.18	900.24
	ROADS INSIDE A CITY	0.00	0.00	0.90	0.00	3.02	0.00	3.92
TOTAL		**67.50**	**154.22**	**495.08**	**7.13**	**180.05**	**0.18**	**904.16**
BENTON	ROADS OUTSIDE A CITY	0.00	0.00	168.44	129.96	126.91	0.00	425.31
	ROADS INSIDE A CITY	0.00	0.00	0.00	5.61	11.57	0.00	17.18
TOTAL		**0.00**	**0.00**	**168.44**	**135.57**	**138.48**	**0.00**	**442.49**
CLACKAMAS	ROADS OUTSIDE A CITY	0.22	5.42	10.14	488.91	821.69	4.61	1,330.99
	ROADS INSIDE A CITY	0.00	0.00	0.00	10.97	80.33	0.16	91.46
TOTAL		**0.22**	**5.42**	**10.14**	**499.88**	**902.02**	**4.77**	**1,422.45**
CLATSOP	ROADS OUTSIDE A CITY	0.00	0.27	39.53	103.87	68.41	8.32	220.40
	ROADS INSIDE A CITY	0.00	0.00	0.32	0.90	7.25	0.14	8.61
TOTAL		**0.00**	**0.27**	**39.85**	**104.77**	**75.66**	**8.46**	**229.01**
COLUMBIA	ROADS OUTSIDE A CITY	0.06	0.00	166.96	144.85	208.22	0.00	520.09
	ROADS INSIDE A CITY	0.00	0.00	1.47	8.37	7.41	0.00	17.25
TOTAL		**0.06**	**0.00**	**168.43**	**153.22**	**215.63**	**0.00**	**537.34**
COOS	ROADS OUTSIDE A CITY	0.00	0.75	184.04	0.98	332.17	0.19	518.13
	ROADS INSIDE A CITY	0.00	0.00	0.61	0.00	8.21	0.03	8.85
TOTAL		**0.00**	**0.75**	**184.65**	**0.98**	**340.38**	**0.22**	**526.98**
CROOK	ROADS OUTSIDE A CITY	0.00	0.00	198.88	244.48	26.83	0.00	470.19
	ROADS INSIDE A CITY	0.00	0.00	0.00	0.52	0.62	0.00	1.14
TOTAL		**0.00**	**0.00**	**198.88**	**245.00**	**27.45**	**0.00**	**471.33**
CURRY	ROADS OUTSIDE A CITY	0.00	0.00	25.20	9.29	186.32	0.00	220.81
	ROADS INSIDE A CITY	0.00	0.00	0.00	0.02	5.42	0.00	5.44
TOTAL		**0.00**	**0.00**	**25.20**	**9.31**	**191.74**	**0.00**	**226.25**

No Primitive Mileage Included.
Local Access Maileage not included in County Mileage
Roads within City Limits are also known as Municipal Extensions

2015 OREGON MILEAGE REPORT
COUNTY ROAD MILEAGE

COUNTY	JURISDICTION	UNIMPROVED	GRADED	GRAVEL	OIL MAT	AC	CONCRETE	MILES
DESCHUTES	ROADS OUTSIDE A CITY	27.06	77.51	137.89	496.35	178.81	0.00	917.62
	ROADS INSIDE A CITY	0.00	0.00	2.03	11.54	7.36	0.00	20.93
TOTAL		**27.06**	**77.51**	**139.92**	**507.89**	**186.17**	**0.00**	**938.55**
DOUGLAS	ROADS OUTSIDE A CITY	0.00	0.69	82.22	1.74	1,028.08	0.54	1,113.27
	ROADS INSIDE A CITY	0.00	0.00	0.00	0.00	27.95	0.07	28.02
TOTAL		**0.00**	**0.69**	**82.22**	**1.74**	**1,056.03**	**0.61**	**1,141.29**
GILLIAM	ROADS OUTSIDE A CITY	0.00	0.00	276.65	61.05	66.14	0.00	403.84
	ROADS INSIDE A CITY	0.00	0.00	1.18	0.73	1.30	0.00	3.21
TOTAL		**0.00**	**0.00**	**277.83**	**61.78**	**67.44**	**0.00**	**407.05**
GRANT	ROADS OUTSIDE A CITY	0.36	16.66	236.44	138.57	93.81	0.00	485.84
	ROADS INSIDE A CITY	0.00	0.00	0.07	0.83	1.09	0.00	1.99
TOTAL		**0.36**	**16.66**	**236.51**	**139.40**	**94.90**	**0.00**	**487.83**
HARNEY	ROADS OUTSIDE A CITY	1.11	202.32	304.93	5.30	297.27	0.00	810.93
TOTAL		**1.11**	**202.32**	**304.93**	**5.30**	**297.27**	**0.00**	**810.93**
HOOD RIVER	ROADS OUTSIDE A CITY	0.00	0.00	21.02	9.77	169.89	0.00	200.68
	ROADS INSIDE A CITY	0.00	0.00	0.00	0.00	2.53	0.00	2.53
TOTAL		**0.00**	**0.00**	**21.02**	**9.77**	**172.42**	**0.00**	**203.21**
JACKSON	ROADS OUTSIDE A CITY	71.41	0.00	186.43	152.16	537.72	2.24	949.96
	ROADS INSIDE A CITY	0.25	0.00	0.56	14.85	34.35	0.00	50.01
TOTAL		**71.66**	**0.00**	**186.99**	**167.01**	**572.07**	**2.24**	**999.97**
JEFFERSON	ROADS OUTSIDE A CITY	115.44	44.57	218.99	55.34	159.11	0.00	593.45
	ROADS INSIDE A CITY	0.00	0.00	0.02	0.86	5.17	0.00	6.05
TOTAL		**115.44**	**44.57**	**219.01**	**56.20**	**164.28**	**0.00**	**599.50**

No Primitive Mileage Included.
Local Access Maileage not included in County Mileage
Roads within City Limits are also known as Municipal Extensions

2015 OREGON MILEAGE REPORT
COUNTY ROAD MILEAGE

COUNTY	JURISDICTION	UNIMPROVED	GRADED	GRAVEL	OIL MAT	AC	CONCRETE	MILES
JOSEPHINE	ROADS OUTSIDE A CITY	0.00	0.60	1.13	191.06	351.38	0.00	544.17
	ROADS INSIDE A CITY	0.00	0.00	0.00	1.73	9.87	0.00	11.60
TOTAL		**0.00**	**0.60**	**1.13**	**192.79**	**361.25**	**0.00**	**555.77**
KLAMATH	ROADS OUTSIDE A CITY	27.32	8.94	83.98	88.82	651.48	0.00	860.54
	ROADS INSIDE A CITY	0.00	0.19	0.09	0.00	6.88	0.00	7.16
TOTAL		**27.32**	**9.13**	**84.07**	**88.82**	**658.36**	**0.00**	**867.70**
LAKE	ROADS OUTSIDE A CITY	0.00	9.49	349.24	0.00	363.66	0.00	722.39
	ROADS INSIDE A CITY	0.00	0.00	0.07	0.00	6.77	0.00	6.84
TOTAL		**0.00**	**9.49**	**349.31**	**0.00**	**370.43**	**0.00**	**729.23**
LANE	ROADS OUTSIDE A CITY	0.00	0.00	159.37	374.20	890.64	0.00	1,424.21
	ROADS INSIDE A CITY	0.00	0.00	0.00	0.98	43.24	0.00	44.22
TOTAL		**0.00**	**0.00**	**159.37**	**375.18**	**933.88**	**0.00**	**1,468.43**
LINCOLN	ROADS OUTSIDE A CITY	0.00	0.00	145.48	0.00	184.31	0.00	329.79
	ROADS INSIDE A CITY	0.00	0.00	1.20	0.00	8.18	0.00	9.38
TOTAL		**0.00**	**0.00**	**146.68**	**0.00**	**192.49**	**0.00**	**339.17**
LINN	ROADS OUTSIDE A CITY	1.67	0.00	109.48	422.06	538.39	1.13	1,072.73
	ROADS INSIDE A CITY	0.00	0.00	0.63	4.57	23.19	0.00	28.39
TOTAL		**1.67**	**0.00**	**110.11**	**426.63**	**561.58**	**1.13**	**1,101.12**
MALHEUR	ROADS OUTSIDE A CITY	262.98	339.70	740.74	343.29	48.94	0.00	1,735.65
	ROADS INSIDE A CITY	0.00	0.00	0.38	0.43	0.82	0.00	1.63
TOTAL		**262.98**	**339.70**	**741.12**	**343.72**	**49.76**	**0.00**	**1,737.28**
MARION	ROADS OUTSIDE A CITY	1.09	0.46	203.00	188.68	708.00	0.66	1,101.89
	ROADS INSIDE A CITY	0.00	0.00	0.59	0.31	23.40	0.00	24.30
TOTAL		**1.09**	**0.46**	**203.59**	**188.99**	**731.40**	**0.66**	**1,126.19**

No Primitive Mileage Included.
Local Access Maileage not included in County Mileage
Roads within City Limits are also known as Municipal Extensions

2015 OREGON MILEAGE REPORT
COUNTY ROAD MILEAGE

COUNTY	JURISDICTION	UNIMPROVED	GRADED	GRAVEL	OIL MAT	AC	CONCRETE	MILES
MORROW	ROADS OUTSIDE A CITY	82.84	71.28	440.79	232.87	139.20	0.00	966.98
TOTAL		**82.84**	**71.28**	**440.79**	**232.87**	**139.20**	**0.00**	**966.98**
MULTNOMAH	ROADS OUTSIDE A CITY	9.00	7.00	9.00	95.00	141.10	1.00	262.10
	ROADS INSIDE A CITY	0.00	0.00	0.00	0.52	25.69	5.20	31.41
TOTAL		**9.00**	**7.00**	**9.00**	**95.52**	**166.79**	**6.20**	**293.51**
POLK	ROADS OUTSIDE A CITY	0.00	0.00	229.12	0.00	244.68	4.22	478.02
	ROADS INSIDE A CITY	0.00	0.00	0.00	0.00	0.91	0.00	0.91
TOTAL		**0.00**	**0.00**	**229.12**	**0.00**	**245.59**	**4.22**	**478.93**
SHERMAN	ROADS OUTSIDE A CITY	23.02	64.18	239.74	35.09	82.06	0.00	444.09
	ROADS INSIDE A CITY	0.00	0.00	0.29	0.40	1.81	0.00	2.50
TOTAL		**23.02**	**64.18**	**240.03**	**35.49**	**83.87**	**0.00**	**446.59**
TILLAMOOK	ROADS OUTSIDE A CITY	0.00	0.00	55.65	30.25	236.60	0.00	322.50
	ROADS INSIDE A CITY	0.00	0.00	0.91	1.40	3.60	0.00	5.91
TOTAL		**0.00**	**0.00**	**56.56**	**31.65**	**240.20**	**0.00**	**328.41**
UMATILLA	ROADS OUTSIDE A CITY	101.05	226.72	871.12	434.06	49.82	0.00	1,682.77
	ROADS INSIDE A CITY	0.01	0.19	2.75	12.24	2.48	0.00	17.67
TOTAL		**101.06**	**226.91**	**873.87**	**446.30**	**52.30**	**0.00**	**1,700.44**
UNION	ROADS OUTSIDE A CITY	42.64	3.29	376.38	116.44	50.97	0.00	589.72
	ROADS INSIDE A CITY	0.00	0.00	2.39	3.37	1.16	0.00	6.92
TOTAL		**42.64**	**3.29**	**378.77**	**119.81**	**52.13**	**0.00**	**596.64**
WALLOWA	ROADS OUTSIDE A CITY	102.45	123.26	384.52	44.17	57.64	0.00	712.04
	ROADS INSIDE A CITY	0.00	0.00	0.00	0.00	0.90	0.00	0.90
TOTAL		**102.45**	**123.26**	**384.52**	**44.17**	**58.54**	**0.00**	**712.94**

No Primitive Mileage Included.
Local Access Maileage not included in County Mileage
Roads within City Limits are also known as Municipal Extensions

2015 OREGON MILEAGE REPORT
COUNTY ROAD MILEAGE

COUNTY	JURISDICTION	UNIMPROVED	GRADED	GRAVEL	OIL MAT	AC	CONCRETE	MILES
WASCO	ROADS OUTSIDE A CITY	13.48	56.34	311.66	207.66	68.67	0.00	657.81
	ROADS INSIDE A CITY	0.04	0.00	0.12	8.13	7.54	0.00	15.83
TOTAL		**13.52**	**56.34**	**311.78**	**215.79**	**76.21**	**0.00**	**673.64**
WASHINGTON	ROADS OUTSIDE A CITY	0.00	0.00	217.64	68.02	1,002.40	6.06	1,294.12
	ROADS INSIDE A CITY	0.00	0.00	2.49	0.46	104.37	5.24	112.56
TOTAL		**0.00**	**0.00**	**220.13**	**68.48**	**1,106.77**	**11.30**	**1,406.68**
WHEELER	ROADS OUTSIDE A CITY	0.00	59.87	124.82	72.15	5.59	0.00	262.43
	ROADS INSIDE A CITY	0.00	0.19	0.15	0.55	0.00	0.00	0.89
TOTAL		**0.00**	**60.06**	**124.97**	**72.70**	**5.59**	**0.00**	**263.32**
YAMHILL	ROADS OUTSIDE A CITY	0.00	0.00	274.95	51.81	317.51	3.55	647.82
	ROADS INSIDE A CITY	0.00	0.00	0.97	0.38	16.41	0.00	17.76
TOTAL		**0.00**	**0.00**	**275.92**	**52.19**	**333.92**	**3.55**	**665.58**

TOTAL COUNTY MILES						
UNIMPROVED	**GRADED**	**GRAVEL**	**OIL MAT**	**AC**	**CONCRETE**	**MILES**
951.00	**1,474.11**	**8,099.94**	**5,136.05**	**11,102.25**	**43.54**	**26,806.89**

No Primitive Mileage Included.
Local Access Maileage not included in County Mileage
Roads within City Limits are also known as Municipal Extensions

2015 OREGON MILEAGE REPORT
COUNTY ROADS WITHIN CITY LIMITS (MUNICIPAL EXTENSIONS)

COUNTY	CITY	UNIMPROVED	GRADED	GRAVEL	OIL MAT	AC	CONCRETE	MILES
BAKER	BAKER CITY	0.00	0.00	0.00	0.00	2.17	0.00	2.17
	GREENHORN	0.00	0.00	0.03	0.00	0.00	0.00	0.03
	HALFWAY	0.00	0.00	0.00	0.00	0.36	0.00	0.36
	HUNTINGTON	0.00	0.00	0.37	0.00	0.49	0.00	0.86
	SUMPTER	0.00	0.00	0.50	0.00	0.00	0.00	0.50
	TOTAL	**0.00**	**0.00**	**0.90**	**0.00**	**3.02**	**0.00**	**3.92**
BENTON	ADAIR VILLAGE	0.00	0.00	0.00	0.00	0.30	0.00	0.30
	ALBANY	0.00	0.00	0.00	3.17	7.11	0.00	10.28
	CORVALLIS	0.00	0.00	0.00	1.28	3.57	0.00	4.85
	MONROE	0.00	0.00	0.00	0.41	0.00	0.00	0.41
	PHILOMATH	0.00	0.00	0.00	0.75	0.59	0.00	1.34
	TOTAL	**0.00**	**0.00**	**0.00**	**5.61**	**11.57**	**0.00**	**17.18**
CLACKAMAS	BARLOW	0.00	0.00	0.00	0.00	0.17	0.00	0.17
	CANBY	0.00	0.00	0.00	0.42	3.51	0.00	3.93
	DAMASCUS	0.00	0.00	0.00	8.45	42.09	0.00	50.54
	GLADSTONE	0.00	0.00	0.00	0.14	0.82	0.00	0.96
	GRESHAM	0.00	0.00	0.00	0.00	0.28	0.00	0.28
	HAPPY VALLEY	0.00	0.00	0.00	0.78	15.63	0.16	16.57
	LAKE OSWEGO	0.00	0.00	0.00	0.71	2.49	0.00	3.20
	MILWAUKIE	0.00	0.00	0.00	0.06	2.14	0.00	2.20
	OREGON CITY	0.00	0.00	0.00	0.07	7.27	0.00	7.34
	PORTLAND	0.00	0.00	0.00	0.00	0.44	0.00	0.44
	RIVERGROVE	0.00	0.00	0.00	0.00	2.91	0.00	2.91
	SANDY	0.00	0.00	0.00	0.31	0.37	0.00	0.68
	TUALATIN	0.00	0.00	0.00	0.00	1.42	0.00	1.42
	WEST LINN	0.00	0.00	0.00	0.03	0.00	0.00	0.03
	WILSONVILLE	0.00	0.00	0.00	0.00	0.79	0.00	0.79
	TOTAL	**0.00**	**0.00**	**0.00**	**10.97**	**80.33**	**0.16**	**91.46**
CLATSOP	ASTORIA	0.00	0.00	0.32	0.00	0.00	0.00	0.32
	GEARHART	0.00	0.00	0.00	0.02	0.00	0.00	0.02
	SEASIDE	0.00	0.00	0.00	0.19	0.17	0.14	0.50
	WARRENTON	0.00	0.00	0.00	0.69	7.08	0.00	7.77
	TOTAL	**0.00**	**0.00**	**0.32**	**0.90**	**7.25**	**0.14**	**8.61**

No Primitive Mileage Included

2015 OREGON MILEAGE REPORT
COUNTY ROADS WITHIN CITY LIMITS (MUNICIPAL EXTENSIONS)

COUNTY	CITY	UNIMPROVED	GRADED	GRAVEL	OIL MAT	AC	CONCRETE	MILES
COLUMBIA	CLATSKANIE	0.00	0.00	0.00	0.38	0.00	0.00	0.38
	RAINIER	0.00	0.00	1.41	0.88	1.63	0.00	3.92
	SCAPPOOSE	0.00	0.00	0.00	4.32	2.94	0.00	7.26
	ST. HELENS	0.00	0.00	0.06	2.04	2.61	0.00	4.71
	VERNONIA	0.00	0.00	0.00	0.75	0.23	0.00	0.98
	TOTAL	**0.00**	**0.00**	**1.47**	**8.37**	**7.41**	**0.00**	**17.25**
COOS	BANDON	0.00	0.00	0.00	0.00	1.04	0.00	1.04
	COOS BAY	0.00	0.00	0.00	0.00	0.65	0.00	0.65
	COQUILLE	0.00	0.00	0.00	0.00	1.26	0.00	1.26
	LAKESIDE	0.00	0.00	0.16	0.00	3.99	0.00	4.15
	MYRTLE POINT	0.00	0.00	0.45	0.00	1.27	0.03	1.75
	TOTAL	**0.00**	**0.00**	**0.61**	**0.00**	**8.21**	**0.03**	**8.85**
CROOK	PRINEVILLE	0.00	0.00	0.00	0.52	0.62	0.00	1.14
	TOTAL	**0.00**	**0.00**	**0.00**	**0.52**	**0.62**	**0.00**	**1.14**
CURRY	BROOKINGS	0.00	0.00	0.00	0.00	0.82	0.00	0.82
	GOLD BEACH	0.00	0.00	0.00	0.02	4.40	0.00	4.42
	PORT ORFORD	0.00	0.00	0.00	0.00	0.20	0.00	0.20
	TOTAL	**0.00**	**0.00**	**0.00**	**0.02**	**5.42**	**0.00**	**5.44**
DESCHUTES	LA PINE	0.00	0.00	2.03	11.54	7.36	0.00	20.93
	TOTAL	**0.00**	**0.00**	**2.03**	**11.54**	**7.36**	**0.00**	**20.93**
DOUGLAS	CANYONVILLE	0.00	0.00	0.00	0.00	1.93	0.07	2.00
	DRAIN	0.00	0.00	0.00	0.00	0.63	0.00	0.63
	ELKTON	0.00	0.00	0.00	0.00	0.17	0.00	0.17
	GLENDALE	0.00	0.00	0.00	0.00	0.27	0.00	0.27
	MYRTLE CREEK	0.00	0.00	0.00	0.00	6.99	0.00	6.99
	OAKLAND	0.00	0.00	0.00	0.00	2.56	0.00	2.56
	RIDDLE	0.00	0.00	0.00	0.00	1.64	0.00	1.64
	ROSEBURG	0.00	0.00	0.00	0.00	1.10	0.00	1.10
	SUTHERLIN	0.00	0.00	0.00	0.00	8.40	0.00	8.40
	WINSTON	0.00	0.00	0.00	0.00	2.18	0.00	2.18
	YONCALLA	0.00	0.00	0.00	0.00	2.08	0.00	2.08
	TOTAL	**0.00**	**0.00**	**0.00**	**0.00**	**27.95**	**0.07**	**28.02**

No Primitive Mileage Included

2015 OREGON MILEAGE REPORT
COUNTY ROADS WITHIN CITY LIMITS (MUNICIPAL EXTENSIONS)

COUNTY	CITY	UNIMPROVED	GRADED	GRAVEL	OIL MAT	AC	CONCRETE	MILES
GILLIAM	CONDON	0.00	0.00	0.00	0.00	1.30	0.00	1.30
	LONEROCK	0.00	0.00	1.18	0.73	0.00	0.00	1.91
	TOTAL	**0.00**	**0.00**	**1.18**	**0.73**	**1.30**	**0.00**	**3.21**
GRANT	CANYON CITY	0.00	0.00	0.00	0.03	0.82	0.00	0.85
	GRANITE	0.00	0.00	0.00	0.41	0.00	0.00	0.41
	LONG CREEK	0.00	0.00	0.00	0.21	0.27	0.00	0.48
	MONUMENT	0.00	0.00	0.07	0.18	0.00	0.00	0.25
	TOTAL	**0.00**	**0.00**	**0.07**	**0.83**	**1.09**	**0.00**	**1.99**
HOOD RIVER	CASCADE LOCKS	0.00	0.00	0.00	0.00	1.61	0.00	1.61
	HOOD RIVER	0.00	0.00	0.00	0.00	0.92	0.00	0.92
	TOTAL	**0.00**	**0.00**	**0.00**	**0.00**	**2.53**	**0.00**	**2.53**
JACKSON	ASHLAND	0.17	0.00	0.23	0.41	2.03	0.00	2.84
	BUTTE FALLS	0.00	0.00	0.00	0.00	0.94	0.00	0.94
	CENTRAL POINT	0.00	0.00	0.00	2.01	5.24	0.00	7.25
	EAGLE POINT	0.00	0.00	0.00	0.00	4.82	0.00	4.82
	JACKSONVILLE	0.00	0.00	0.00	0.71	0.22	0.00	0.93
	MEDFORD	0.08	0.00	0.25	10.96	18.93	0.00	30.22
	PHOENIX	0.00	0.00	0.00	0.03	0.63	0.00	0.66
	ROGUE RIVER	0.00	0.00	0.00	0.00	0.07	0.00	0.07
	SHADY COVE	0.00	0.00	0.08	0.73	1.35	0.00	2.16
	TALENT	0.00	0.00	0.00	0.00	0.12	0.00	0.12
	TOTAL	**0.25**	**0.00**	**0.56**	**14.85**	**34.35**	**0.00**	**50.01**
JEFFERSON	CULVER	0.00	0.00	0.00	0.00	0.98	0.00	0.98
	MADRAS	0.00	0.00	0.02	0.44	4.19	0.00	4.65
	METOLIUS	0.00	0.00	0.00	0.42	0.00	0.00	0.42
	TOTAL	**0.00**	**0.00**	**0.02**	**0.86**	**5.17**	**0.00**	**6.05**
JOSEPHINE	CAVE JUNCTION	0.00	0.00	0.00	1.06	0.23	0.00	1.29
	GRANTS PASS	0.00	0.00	0.00	0.67	9.64	0.00	10.31
	TOTAL	**0.00**	**0.00**	**0.00**	**1.73**	**9.87**	**0.00**	**11.60**
KLAMATH	BONANZA	0.00	0.00	0.00	0.00	1.32	0.00	1.32
	CHILOQUIN	0.00	0.00	0.00	0.00	0.57	0.00	0.57
	KLAMATH FALLS	0.00	0.19	0.09	0.00	4.85	0.00	5.13
	MERRILL	0.00	0.00	0.00	0.00	0.14	0.00	0.14
	TOTAL	**0.00**	**0.19**	**0.09**	**0.00**	**6.88**	**0.00**	**7.16**

No Primitive Mileage Included

2015 OREGON MILEAGE REPORT
COUNTY ROADS WITHIN CITY LIMITS (MUNICIPAL EXTENSIONS)

COUNTY	CITY	UNIMPROVED	GRADED	GRAVEL	OIL MAT	AC	CONCRETE	MILES
LAKE	LAKEVIEW	0.00	0.00	0.07	0.00	6.77	0.00	6.84
	TOTAL	**0.00**	**0.00**	**0.07**	**0.00**	**6.77**	**0.00**	**6.84**
LANE	COBURG	0.00	0.00	0.00	0.12	2.18	0.00	2.30
	COTTAGE GROVE	0.00	0.00	0.00	0.24	0.51	0.00	0.75
	CRESWELL	0.00	0.00	0.00	0.03	0.27	0.00	0.30
	DUNES CITY	0.00	0.00	0.00	0.13	5.72	0.00	5.85
	EUGENE	0.00	0.00	0.00	0.04	17.60	0.00	17.64
	FLORENCE	0.00	0.00	0.00	0.17	2.04	0.00	2.21
	JUNCTION CITY	0.00	0.00	0.00	0.01	4.11	0.00	4.12
	LOWELL	0.00	0.00	0.00	0.00	2.53	0.00	2.53
	OAKRIDGE	0.00	0.00	0.00	0.00	2.43	0.00	2.43
	SPRINGFIELD	0.00	0.00	0.00	0.24	2.38	0.00	2.62
	VENETA	0.00	0.00	0.00	0.00	0.49	0.00	0.49
	WESTFIR	0.00	0.00	0.00	0.00	2.98	0.00	2.98
	TOTAL	**0.00**	**0.00**	**0.00**	**0.98**	**43.24**	**0.00**	**44.22**
LINCOLN	DEPOE BAY	0.00	0.00	0.00	0.00	0.58	0.00	0.58
	LINCOLN CITY	0.00	0.00	0.00	0.00	0.30	0.00	0.30
	NEWPORT	0.00	0.00	1.10	0.00	2.28	0.00	3.38
	SILETZ	0.00	0.00	0.00	0.00	1.15	0.00	1.15
	TOLEDO	0.00	0.00	0.10	0.00	1.88	0.00	1.98
	WALDPORT	0.00	0.00	0.00	0.00	0.33	0.00	0.33
	YACHATS	0.00	0.00	0.00	0.00	1.66	0.00	1.66
	TOTAL	**0.00**	**0.00**	**1.20**	**0.00**	**8.18**	**0.00**	**9.38**
LINN	ALBANY	0.00	0.00	0.00	0.51	2.70	0.00	3.21
	BROWNSVILLE	0.00	0.00	0.00	0.11	1.35	0.00	1.46
	HALSEY	0.00	0.00	0.00	0.00	1.52	0.00	1.52
	HARRISBURG	0.00	0.00	0.00	0.00	0.75	0.00	0.75
	LEBANON	0.00	0.00	0.00	0.63	0.94	0.00	1.57
	LYONS	0.00	0.00	0.00	0.00	1.15	0.00	1.15
	MILL CITY	0.00	0.00	0.00	0.00	1.87	0.00	1.87
	MILLERSBURG	0.00	0.00	0.00	2.12	6.97	0.00	9.09
	SCIO	0.00	0.00	0.00	0.00	0.46	0.00	0.46
	SODAVILLE	0.00	0.00	0.00	0.00	1.12	0.00	1.12
	SWEET HOME	0.00	0.00	0.00	0.00	0.61	0.00	0.61
	TANGENT	0.00	0.00	0.63	1.20	3.08	0.00	4.91
	WATERLOO	0.00	0.00	0.00	0.00	0.67	0.00	0.67
	TOTAL	**0.00**	**0.00**	**0.63**	**4.57**	**23.19**	**0.00**	**28.39**

No Primitive Mileage Included

2015 OREGON MILEAGE REPORT
COUNTY ROADS WITHIN CITY LIMITS (MUNICIPAL EXTENSIONS)

COUNTY	CITY	UNIMPROVED	GRADED	GRAVEL	OIL MAT	AC	CONCRETE	MILES
MALHEUR	ONTARIO	0.00	0.00	0.38	0.43	0.82	0.00	1.63
	TOTAL	**0.00**	**0.00**	**0.38**	**0.43**	**0.82**	**0.00**	**1.63**
MARION	AUMSVILLE	0.00	0.00	0.00	0.12	1.78	0.00	1.90
	AURORA	0.00	0.00	0.00	0.00	0.66	0.00	0.66
	DONALD	0.00	0.00	0.00	0.00	1.16	0.00	1.16
	GERVAIS	0.00	0.00	0.00	0.19	1.43	0.00	1.62
	HUBBARD	0.00	0.00	0.00	0.00	0.24	0.00	0.24
	JEFFERSON	0.00	0.00	0.00	0.00	1.10	0.00	1.10
	KEIZER	0.00	0.00	0.00	0.00	0.77	0.00	0.77
	MT. ANGEL	0.00	0.00	0.33	0.00	1.60	0.00	1.93
	SALEM	0.00	0.00	0.00	0.00	0.06	0.00	0.06
	SCOTTS MILLS	0.00	0.00	0.26	0.00	2.33	0.00	2.59
	SILVERTON	0.00	0.00	0.00	0.00	3.68	0.00	3.68
	STAYTON	0.00	0.00	0.00	0.00	4.52	0.00	4.52
	SUBLIMITY	0.00	0.00	0.00	0.00	2.19	0.00	2.19
	TURNER	0.00	0.00	0.00	0.00	1.43	0.00	1.43
	WOODBURN	0.00	0.00	0.00	0.00	0.45	0.00	0.45
	TOTAL	**0.00**	**0.00**	**0.59**	**0.31**	**23.40**	**0.00**	**24.30**
MULTNOMAH	FAIRVIEW	0.00	0.00	0.00	0.00	9.29	1.29	10.58
	PORTLAND	0.00	0.00	0.00	0.00	0.00	3.15	3.15
	TROUTDALE	0.00	0.00	0.00	0.52	12.16	0.68	13.36
	WOOD VILLAGE	0.00	0.00	0.00	0.00	4.24	0.08	4.32
	TOTAL	**0.00**	**0.00**	**0.00**	**0.52**	**25.69**	**5.20**	**31.41**
POLK	DALLAS	0.00	0.00	0.00	0.00	0.48	0.00	0.48
	INDEPENDENCE	0.00	0.00	0.00	0.00	0.35	0.00	0.35
	MONMOUTH	0.00	0.00	0.00	0.00	0.08	0.00	0.08
	TOTAL	**0.00**	**0.00**	**0.00**	**0.00**	**0.91**	**0.00**	**0.91**
SHERMAN	GRASS VALLEY	0.00	0.00	0.29	0.00	0.00	0.00	0.29
	MORO	0.00	0.00	0.00	0.00	0.45	0.00	0.45
	RUFUS	0.00	0.00	0.00	0.00	0.59	0.00	0.59
	WASCO	0.00	0.00	0.00	0.40	0.77	0.00	1.17
	TOTAL	**0.00**	**0.00**	**0.29**	**0.40**	**1.81**	**0.00**	**2.50**

No Primitive Mileage Included

2015 OREGON MILEAGE REPORT
COUNTY ROADS WITHIN CITY LIMITS (MUNICIPAL EXTENSIONS)

COUNTY	CITY	UNIMPROVED	GRADED	GRAVEL	OIL MAT	AC	CONCRETE	MILES
TILLAMOOK	GARIBALDI	0.00	0.00	0.00	0.00	0.03	0.00	0.03
	MANZANITA	0.00	0.00	0.09	0.00	1.21	0.00	1.30
	NEHALEM	0.00	0.00	0.00	0.00	0.51	0.00	0.51
	ROCKAWAY BEACH	0.00	0.00	0.82	1.40	0.05	0.00	2.27
	TILLAMOOK	0.00	0.00	0.00	0.00	1.80	0.00	1.80
	TOTAL	**0.00**	**0.00**	**0.91**	**1.40**	**3.60**	**0.00**	**5.91**
UMATILLA	ATHENA	0.00	0.00	0.00	0.83	0.00	0.00	0.83
	ECHO	0.00	0.00	0.00	0.44	0.35	0.00	0.79
	HELIX	0.00	0.00	0.09	0.48	0.00	0.00	0.57
	HERMISTON	0.00	0.10	0.45	3.78	0.88	0.00	5.21
	PENDLETON	0.00	0.00	1.40	2.64	0.13	0.00	4.17
	PILOT ROCK	0.00	0.00	0.07	0.87	0.00	0.00	0.94
	STANFIELD	0.00	0.00	0.04	0.35	0.00	0.00	0.39
	UKIAH	0.00	0.00	0.24	0.35	0.27	0.00	0.86
	UMATILLA	0.01	0.09	0.46	2.12	0.65	0.00	3.33
	WESTON	0.00	0.00	0.00	0.38	0.20	0.00	0.58
	TOTAL	**0.01**	**0.19**	**2.75**	**12.24**	**2.48**	**0.00**	**17.67**
UNION	COVE	0.00	0.00	0.82	0.04	0.00	0.00	0.86
	ELGIN	0.00	0.00	0.19	0.10	0.00	0.00	0.29
	IMBLER	0.00	0.00	0.18	0.54	0.25	0.00	0.97
	ISLAND CITY	0.00	0.00	0.00	0.00	0.22	0.00	0.22
	LA GRANDE	0.00	0.00	0.10	0.94	0.23	0.00	1.27
	NORTH POWDER	0.00	0.00	0.00	0.35	0.21	0.00	0.56
	SUMMERVILLE	0.00	0.00	0.01	0.89	0.25	0.00	1.15
	UNION	0.00	0.00	1.09	0.51	0.00	0.00	1.60
	TOTAL	**0.00**	**0.00**	**2.39**	**3.37**	**1.16**	**0.00**	**6.92**
WALLOWA	ENTERPRISE	0.00	0.00	0.00	0.00	0.23	0.00	0.23
	JOSEPH	0.00	0.00	0.00	0.00	0.25	0.00	0.25
	WALLOWA	0.00	0.00	0.00	0.00	0.42	0.00	0.42
	TOTAL	**0.00**	**0.00**	**0.00**	**0.00**	**0.90**	**0.00**	**0.90**

No Primitive Mileage Included

2015 OREGON MILEAGE REPORT
COUNTY ROADS WITHIN CITY LIMITS (MUNICIPAL EXTENSIONS)

COUNTY	CITY	UNIMPROVED	GRADED	GRAVEL	OIL MAT	AC	CONCRETE	MILES
WASCO	MAUPIN	0.00	0.00	0.00	0.89	0.00	0.00	0.89
	MOSIER	0.00	0.00	0.00	0.17	0.81	0.00	0.98
	THE DALLES	0.04	0.00	0.12	7.07	6.73	0.00	13.96
	TOTAL	**0.04**	**0.00**	**0.12**	**8.13**	**7.54**	**0.00**	**15.83**
WASHINGTON	BANKS	0.00	0.00	0.49	0.21	1.32	0.00	2.02
	BEAVERTON	0.00	0.00	0.00	0.00	41.43	0.00	41.43
	CORNELIUS	0.00	0.00	0.10	0.00	0.11	0.00	0.21
	DURHAM	0.00	0.00	0.00	0.00	0.23	0.00	0.23
	FOREST GROVE	0.00	0.00	0.70	0.14	5.18	0.00	6.02
	GASTON	0.00	0.00	0.00	0.11	0.01	0.00	0.12
	HILLSBORO	0.00	0.00	1.03	0.00	31.25	5.24	37.52
	KING CITY	0.00	0.00	0.00	0.00	1.73	0.00	1.73
	NORTH PLAINS	0.00	0.00	0.00	0.00	3.90	0.00	3.90
	PORTLAND	0.00	0.00	0.00	0.00	1.04	0.00	1.04
	SHERWOOD	0.00	0.00	0.00	0.00	5.67	0.00	5.67
	TIGARD	0.00	0.00	0.00	0.00	3.81	0.00	3.81
	TUALATIN	0.00	0.00	0.17	0.00	8.61	0.00	8.78
	WILSONVILLE	0.00	0.00	0.00	0.00	0.08	0.00	0.08
	TOTAL	**0.00**	**0.00**	**2.49**	**0.46**	**104.37**	**5.24**	**112.56**
WHEELER	FOSSIL	0.00	0.00	0.15	0.00	0.00	0.00	0.15
	MITCHELL	0.00	0.19	0.00	0.00	0.00	0.00	0.19
	SPRAY	0.00	0.00	0.00	0.55	0.00	0.00	0.55
	TOTAL	**0.00**	**0.19**	**0.15**	**0.55**	**0.00**	**0.00**	**0.89**
YAMHILL	CARLTON	0.00	0.00	0.00	0.00	0.30	0.00	0.30
	DAYTON	0.00	0.00	0.32	0.06	0.16	0.00	0.54
	DUNDEE	0.00	0.00	0.30	0.00	1.08	0.00	1.38
	GASTON	0.00	0.00	0.00	0.00	0.60	0.00	0.60
	LAFAYETTE	0.00	0.00	0.00	0.11	0.13	0.00	0.24
	MCMINNVILLE	0.00	0.00	0.00	0.00	3.47	0.00	3.47
	NEWBERG	0.00	0.00	0.07	0.18	8.80	0.00	9.05
	SHERIDAN	0.00	0.00	0.28	0.03	1.19	0.00	1.50
	YAMHILL	0.00	0.00	0.00	0.00	0.68	0.00	0.68
	TOTAL	**0.00**	**0.00**	**0.97**	**0.38**	**16.41**	**0.00**	**17.76**

TOTAL MUNICIPAL EXTENSIONS						
UNIMPROVED	GRADED	GRAVEL	OIL MAT	AC	CONCRETE	MILES
0.30	**0.57**	**20.19**	**90.67**	**490.80**	**10.84**	**613.37**

No Primitive Mileage Included

2015 OREGON MILEAGE REPORT
LOCAL ACCESS MILEAGE

COUNTY	UNIMPROVED	GRADED	GRAVEL	OIL MAT	AC	CONCRETE	MILES
BAKER	2.73	1.41	8.07	0.00	0.00	0.00	12.21
BENTON	0.09	0.00	48.69	7.66	18.95	0.00	75.39
CLACKAMAS	8.00	9.00	72.47	14.00	8.07	1.00	112.54
CLATSOP	0.00	0.19	4.64	1.48	0.70	0.00	7.01
COLUMBIA	0.00	0.11	9.82	1.23	0.00	0.00	11.16
COOS	0.83	2.04	52.75	2.32	2.23	0.00	60.17
CROOK	46.27	49.73	7.66	0.22	0.00	0.00	103.88
CURRY	1.76	1.16	29.52	2.09	2.40	0.00	36.93
DESCHUTES	167.00	66.00	274.00	1.00	1.05	0.00	509.05
DOUGLAS	32.69	56.59	233.89	8.05	0.77	0.68	332.67
GILLIAM	0.00	0.36	0.00	0.00	0.00	0.00	0.36
GRANT	215.37	66.65	90.58	0.16	0.00	0.00	372.76
HARNEY	1,368.29	76.72	49.33	2.97	0.00	0.00	1,497.31
HOOD RIVER	0.90	11.41	20.97	1.67	0.88	0.00	35.83
JACKSON	10.34	8.16	88.09	6.02	1.73	0.00	114.34
JEFFERSON	143.30	12.91	50.72	2.45	0.10	0.00	209.48
JOSEPHINE	1.75	4.51	183.59	15.89	13.10	0.00	218.84
KLAMATH	146.63	339.31	381.01	14.39	1.50	0.00	882.84
LAKE	274.61	71.59	32.62	0.00	1.82	0.00	380.64
LANE	0.01	0.09	1.14	0.18	0.03	0.00	1.45
LINCOLN	1.72	0.86	70.18	17.08	0.64	0.00	90.48
LINN	0.94	0.00	24.18	5.23	4.99	0.00	35.34
MALHEUR	260.66	58.32	49.92	7.18	0.00	0.35	376.43
MARION	0.71	1.63	61.93	2.51	11.05	0.00	77.83
MORROW	1.60	0.00	0.15	1.32	0.00	0.00	3.07
MULTNOMAH	0.05	0.01	0.67	0.19	0.07	0.01	1.00
POLK	1.67	0.00	23.65	1.46	0.77	0.00	27.55
SHERMAN	0.00	0.00	0.81	0.00	0.26	0.00	1.07
TILLAMOOK	0.01	0.00	31.55	3.80	5.98	0.00	41.34
UMATILLA	39.68	66.32	56.30	12.51	4.81	0.00	179.62
UNION	0.00	3.13	15.11	0.00	0.24	0.00	18.48
WALLOWA	2.00	1.41	4.10	0.00	0.00	0.00	7.51
WASCO	16.12	26.77	32.66	11.45	2.01	0.00	89.01
WASHINGTON	0.10	0.04	0.88	0.21	0.03	0.00	1.26
WHEELER	89.88	24.12	18.97	2.57	0.00	0.00	135.54
YAMHILL	0.00	0.00	39.27	0.00	0.00	0.00	39.27
TOTAL	**2,835.71**	**960.55**	**2,069.89**	**147.29**	**84.18**	**2.04**	**6,099.66**

No Primitive Mileage Included

City Mileage

2015 OREGON MILEAGE REPORT
CITY MILEAGE

COUNTY	CITY	UNIMPROVED	GRADED	GRAVEL	OIL MAT	AC	CONCRETE	MILES
BAKER	BAKER CITY	0.00	0.00	9.64	0.00	60.91	0.00	70.55
	GREENHORN	0.66	0.00	0.25	0.00	0.00	0.00	0.91
	HAINES	0.43	1.71	7.17	0.50	0.90	0.00	10.71
	HALFWAY	0.50	0.00	1.15	3.80	0.00	0.00	5.45
	HUNTINGTON	0.10	0.00	1.00	0.33	6.07	0.00	7.50
	RICHLAND	0.00	0.00	0.50	0.08	0.88	0.00	1.46
	SUMPTER	1.48	1.21	6.52	0.28	0.39	0.00	9.88
	TOTAL	**3.17**	**2.92**	**26.23**	**4.99**	**69.15**	**0.00**	**106.46**
BENTON	ADAIR VILLAGE	0.00	0.00	0.64	0.00	5.07	0.00	5.71
	ALBANY	0.00	0.00	0.09	1.19	30.46	0.14	31.88
	CORVALLIS	0.00	0.34	8.53	13.32	148.01	18.50	188.70
	MONROE	0.04	0.00	1.54	1.09	0.75	0.00	3.42
	PHILOMATH	0.35	0.00	0.78	0.00	16.07	0.00	17.20
	TOTAL	**0.39**	**0.34**	**11.58**	**15.60**	**200.36**	**18.64**	**246.91**
CLACKAMAS	BARLOW	0.00	0.00	0.00	1.00	0.00	0.00	1.00
	CANBY	0.00	0.00	0.40	0.00	56.33	0.00	56.73
	DAMASCUS	0.00	0.00	2.60	0.00	9.94	0.00	12.54
	ESTACADA	0.00	0.00	0.69	0.00	15.43	0.10	16.22
	GLADSTONE	0.94	0.30	1.76	1.65	34.94	0.00	39.59
	HAPPY VALLEY	0.00	0.00	0.00	0.00	67.99	0.00	67.99
	JOHNSON CITY	0.00	0.00	0.00	0.00	1.67	0.00	1.67
	LAKE OSWEGO	0.00	0.00	3.42	0.00	155.78	0.00	159.20
	MILWAUKIE	0.34	0.00	0.35	8.87	64.29	0.04	73.89
	MOLALLA	0.00	0.00	1.26	0.00	32.21	0.00	33.47
	OREGON CITY	5.20	0.00	0.54	0.00	133.33	0.00	139.07
	PORTLAND	0.00	0.00	0.00	0.68	3.22	0.00	3.90
	RIVERGROVE	0.00	0.00	0.23	0.00	1.62	0.05	1.90
	SANDY	0.00	0.00	0.46	0.56	32.65	0.59	34.26
	TUALATIN	0.00	0.00	0.00	0.00	9.13	0.00	9.13
	WEST LINN	0.00	0.00	0.00	0.00	107.00	0.50	107.50
	WILSONVILLE	0.10	0.00	0.51	0.05	63.67	6.41	70.74
	TOTAL	**6.58**	**0.30**	**12.22**	**12.81**	**789.20**	**7.69**	**828.80**

No Primitive Mileage Included

2015 OREGON MILEAGE REPORT
CITY MILEAGE

COUNTY	CITY	UNIMPROVED	GRADED	GRAVEL	OIL MAT	AC	CONCRETE	MILES
CLATSOP	ASTORIA	0.00	0.00	0.01	6.10	38.80	4.69	49.60
	CANNON BEACH	0.00	0.00	7.78	0.40	15.00	0.00	23.18
	GEARHART	0.00	0.00	0.75	0.00	14.77	0.00	15.52
	SEASIDE	0.00	0.22	2.90	0.00	35.43	0.15	38.70
	WARRENTON	1.87	0.00	5.04	0.00	63.97	0.00	70.88
	TOTAL	**1.87**	**0.22**	**16.48**	**6.50**	**167.97**	**4.84**	**197.88**
COLUMBIA	CLATSKANIE	0.00	0.00	0.34	0.00	9.86	0.00	10.20
	COLUMBIA CITY	0.00	0.00	0.16	0.00	13.45	0.00	13.61
	PRESCOTT	0.00	0.00	0.20	0.00	0.80	0.00	1.00
	RAINIER	0.00	0.00	1.06	0.50	6.32	0.49	8.37
	SCAPPOOSE	0.00	0.00	1.27	0.00	51.79	0.00	53.06
	ST. HELENS	0.00	0.00	0.69	3.15	22.06	0.00	25.90
	VERNONIA	0.00	1.50	1.00	4.67	9.89	0.00	17.06
	TOTAL	**0.00**	**1.50**	**4.72**	**8.32**	**114.17**	**0.49**	**129.20**
COOS	BANDON	0.00	0.00	0.00	0.00	28.65	2.31	30.96
	COOS BAY	1.90	0.89	9.25	0.00	67.00	7.07	86.11
	COQUILLE	0.40	0.65	3.83	0.00	14.28	0.46	19.62
	LAKESIDE	0.30	0.00	5.57	0.00	3.87	0.00	9.74
	MYRTLE POINT	3.53	0.00	0.50	0.00	11.17	1.05	16.25
	NORTH BEND	0.00	0.00	7.07	0.00	49.65	5.71	62.43
	POWERS	0.00	0.00	2.10	0.00	4.90	0.00	7.00
	TOTAL	**6.13**	**1.54**	**28.32**	**0.00**	**179.52**	**16.60**	**232.11**
CROOK	PRINEVILLE	0.00	2.41	9.26	0.00	57.78	0.00	69.45
	TOTAL	**0.00**	**2.41**	**9.26**	**0.00**	**57.78**	**0.00**	**69.45**
CURRY	BROOKINGS	0.00	0.00	0.25	13.00	18.82	0.00	32.07
	GOLD BEACH	0.00	0.00	0.18	0.00	15.72	0.00	15.90
	PORT ORFORD	0.52	0.00	1.50	0.50	15.83	0.00	18.35
	TOTAL	**0.52**	**0.00**	**1.93**	**13.50**	**50.37**	**0.00**	**66.32**

No Primitive Mileage Included

2015 OREGON MILEAGE REPORT
CITY MILEAGE

COUNTY	CITY	UNIMPROVED	GRADED	GRAVEL	OIL MAT	AC	CONCRETE	MILES
DESCHUTES	BEND	0.00	0.00	5.12	0.00	401.12	3.00	409.24
	LA PINE	7.37	0.00	0.00	0.00	1.50	0.00	8.87
	REDMOND	0.00	0.00	0.00	39.68	123.85	0.40	163.93
	SISTERS	0.00	1.17	0.21	0.00	28.26	0.00	29.64
	TOTAL	**7.37**	**1.17**	**5.33**	**39.68**	**554.73**	**3.40**	**611.68**
DOUGLAS	CANYONVILLE	0.00	0.00	1.40	0.34	7.22	0.00	8.96
	DRAIN	0.00	0.00	0.52	1.64	6.79	0.00	8.95
	ELKTON	0.00	0.00	0.00	0.00	3.26	0.00	3.26
	GLENDALE	0.00	0.00	1.30	0.50	5.43	0.00	7.23
	MYRTLE CREEK	0.30	0.00	0.80	4.50	10.95	0.00	16.55
	OAKLAND	4.10	0.00	0.37	2.00	7.57	0.00	14.04
	REEDSPORT	0.00	0.00	1.10	0.00	20.64	0.00	21.74
	RIDDLE	0.52	0.00	1.12	0.00	7.34	0.00	8.98
	ROSEBURG	0.54	0.28	4.83	6.40	98.85	6.18	117.08
	SUTHERLIN	0.00	0.92	2.17	1.51	29.00	0.00	33.60
	WINSTON	0.04	0.37	0.80	4.29	14.94	0.00	20.44
	YONCALLA	1.55	0.46	1.05	0.00	6.58	0.00	9.64
	TOTAL	**7.05**	**2.03**	**15.46**	**21.18**	**218.57**	**6.18**	**270.47**
GILLIAM	ARLINGTON	0.00	0.00	1.00	1.00	9.87	0.00	11.87
	CONDON	0.00	0.26	2.34	10.20	0.26	0.00	13.06
	LONEROCK	0.22	0.00	0.25	0.33	0.00	0.00	0.80
	TOTAL	**0.22**	**0.26**	**3.59**	**11.53**	**10.13**	**0.00**	**25.73**
GRANT	CANYON CITY	0.10	0.00	0.59	3.95	2.92	0.00	7.56
	DAYVILLE	0.06	0.00	0.00	0.00	3.23	0.00	3.29
	GRANITE	1.25	0.60	2.50	1.25	0.00	0.00	5.60
	JOHN DAY	0.00	0.00	2.07	1.42	10.20	0.00	13.69
	LONG CREEK	0.10	0.00	0.69	1.43	0.00	0.00	2.22
	MONUMENT	0.00	0.70	1.25	0.00	2.90	0.00	4.85
	MOUNT VERNON	0.00	0.00	0.55	0.00	2.45	0.00	3.00
	PRAIRIE CITY	0.30	0.00	0.56	0.17	8.92	0.00	9.95
	SENECA	0.73	4.35	2.30	0.00	2.88	0.00	10.26
	TOTAL	**2.54**	**5.65**	**10.51**	**8.22**	**33.50**	**0.00**	**60.42**

No Primitive Mileage Included

2015 OREGON MILEAGE REPORT
CITY MILEAGE

COUNTY	CITY	UNIMPROVED	GRADED	GRAVEL	OIL MAT	AC	CONCRETE	MILES
HARNEY	BURNS	0.00	0.00	2.80	3.90	32.40	0.00	39.10
	HINES	0.00	0.00	0.00	0.00	13.20	0.00	13.20
	TOTAL	**0.00**	**0.00**	**2.80**	**3.90**	**45.60**	**0.00**	**52.30**
HOOD RIVER	CASCADE LOCKS	0.00	0.00	0.00	0.13	6.52	0.00	6.65
	HOOD RIVER	0.68	0.00	0.00	8.75	23.01	0.35	32.79
	TOTAL	**0.68**	**0.00**	**0.00**	**8.88**	**29.53**	**0.35**	**39.44**
JACKSON	ASHLAND	0.07	0.63	8.85	0.44	92.84	0.19	103.02
	BUTTE FALLS	0.60	0.00	4.00	1.00	3.20	0.00	8.80
	CENTRAL POINT	0.00	0.00	1.95	0.00	64.25	0.00	66.20
	EAGLE POINT	0.00	0.00	1.86	3.12	34.70	0.00	39.68
	GOLD HILL	0.20	0.50	0.90	2.56	4.42	0.00	8.58
	JACKSONVILLE	0.00	0.48	0.26	1.70	15.51	0.13	18.08
	MEDFORD	1.21	0.00	13.05	16.83	247.51	3.55	282.15
	PHOENIX	0.00	0.00	0.00	6.86	12.61	0.00	19.47
	ROGUE RIVER	0.00	0.00	0.32	0.00	9.91	0.00	10.23
	SHADY COVE	0.22	0.00	4.35	0.00	9.90	0.00	14.47
	TALENT	0.21	0.00	0.26	3.32	18.00	0.00	21.79
	TOTAL	**2.51**	**1.61**	**35.80**	**35.83**	**512.85**	**3.87**	**592.47**
JEFFERSON	CULVER	0.45	1.20	0.00	0.00	9.00	0.00	10.65
	MADRAS	0.21	3.37	9.41	0.00	39.99	0.00	52.98
	METOLIUS	0.12	0.18	0.21	0.90	4.62	0.00	6.03
	TOTAL	**0.78**	**4.75**	**9.62**	**0.90**	**53.61**	**0.00**	**69.66**
JOSEPHINE	CAVE JUNCTION	0.06	0.07	0.11	0.26	10.03	0.00	10.53
	GRANTS PASS	0.64	0.00	4.29	8.53	136.71	1.26	151.43
	TOTAL	**0.70**	**0.07**	**4.40**	**8.79**	**146.74**	**1.26**	**161.96**

No Primitive Mileage Included

2015 OREGON MILEAGE REPORT
CITY MILEAGE

COUNTY	CITY	UNIMPROVED	GRADED	GRAVEL	OIL MAT	AC	CONCRETE	MILES
KLAMATH	BONANZA	0.30	0.21	1.80	0.00	3.75	0.00	6.06
	CHILOQUIN	0.21	0.04	0.01	0.59	8.00	0.00	8.85
	KLAMATH FALLS	0.00	18.51	3.49	0.00	122.45	1.58	146.03
	MALIN	0.33	0.42	0.52	0.00	4.81	0.00	6.08
	MERRILL	0.19	0.00	1.90	0.00	4.90	0.00	6.99
	TOTAL	**1.03**	**19.18**	**7.72**	**0.59**	**143.91**	**1.58**	**174.01**
LAKE	LAKEVIEW	0.00	0.00	3.77	0.00	20.38	0.00	24.15
	PAISLEY	0.10	0.00	0.20	1.80	0.30	0.00	2.40
	TOTAL	**0.10**	**0.00**	**3.97**	**1.80**	**20.68**	**0.00**	**26.55**
LANE	COBURG	0.00	0.00	1.32	1.70	5.31	0.00	8.33
	COTTAGE GROVE	0.00	3.47	1.16	0.00	45.03	0.63	50.29
	CRESWELL	0.42	0.00	0.00	0.10	21.18	0.00	21.70
	DUNES CITY	0.00	0.21	0.00	0.00	10.38	0.00	10.59
	EUGENE	4.69	0.00	9.07	51.96	442.02	43.14	550.88
	FLORENCE	0.00	0.00	0.10	0.00	45.09	0.00	45.19
	JUNCTION CITY	0.00	0.00	1.92	0.00	28.33	0.00	30.25
	LOWELL	0.34	0.00	0.65	0.00	4.01	0.00	5.00
	OAKRIDGE	0.60	0.00	1.89	7.83	9.92	4.20	24.44
	SPRINGFIELD	0.89	3.40	12.40	18.93	177.50	9.34	222.46
	VENETA	0.00	0.00	0.49	0.00	21.88	0.00	22.37
	WEST FIR	0.00	0.61	0.00	0.00	2.74	0.00	3.35
	TOTAL	**6.94**	**7.69**	**29.00**	**80.52**	**813.39**	**57.31**	**994.85**
LINCOLN	DEPOE BAY	0.00	0.45	0.24	3.92	7.36		11.97
	LINCOLN CITY	0.00	0.00	10.22	0.00	56.03	0.00	66.25
	NEWPORT	0.00	0.03	10.94	0.26	43.68	0.16	55.07
	SILETZ	0.00	0.38	0.87	0.00	7.02	0.00	8.27
	TOLEDO	3.43	0.00	3.80	0.00	17.71	0.00	24.94
	WALDPORT	0.00	0.00	0.00	0.00	15.38	0.00	15.38
	YACHATS	1.00	0.40	1.30	1.29	7.97	0.00	11.96
	TOTAL	**4.43**	**1.26**	**27.37**	**5.47**	**155.15**	**0.16**	**193.84**

No Primitive Mileage Included

2015 OREGON MILEAGE REPORT
CITY MILEAGE

COUNTY	CITY	UNIMPROVED	GRADED	GRAVEL	OIL MAT	AC	CONCRETE	MILES
LINN	ALBANY	0.00	0.46	0.06	6.05	150.69	3.92	161.18
	BROWNSVILLE	0.00	0.00	1.59	0.75	7.79	0.05	10.18
	HALSEY	0.75	0.00	0.20	0.00	8.17	0.00	9.12
	HARRISBURG	0.75	0.00	0.50	3.86	11.69	0.02	16.82
	IDANHA	0.00	0.00	0.34	0.00	1.42	0.00	1.76
	LEBANON	3.66	1.29	1.13	2.88	75.48	1.97	86.41
	LYONS	0.00	0.00	0.00	0.00	10.73	0.00	10.73
	MILL CITY	0.25	0.90	0.00	0.00	13.82	0.00	14.97
	MILLERSBURG	0.00	0.00	0.00	0.00	12.41	0.00	12.41
	SCIO	0.40	0.00	0.13	5.36	0.21	0.00	6.10
	SODAVILLE	0.00	0.00	1.36	0.40	2.92	0.05	4.73
	SWEET HOME	1.69	0.00	2.53	5.25	35.24	0.00	44.71
	TANGENT	0.00	0.00	0.16	0.00	1.48	0.00	1.64
	WATERLOO	0.00	0.00	0.72	0.61	1.85	0.00	3.18
	TOTAL	**7.50**	**2.65**	**8.72**	**25.16**	**333.90**	**6.01**	**383.94**
MALHEUR	ADRIAN	0.16	0.00	2.53	1.76	0.00	0.00	4.45
	JORDAN VALLEY	0.00	0.00	0.00	0.00	2.16	0.00	2.16
	NYSSA	0.57	0.00	7.69	9.03	8.77	0.00	26.06
	ONTARIO	0.05	0.06	9.05	0.41	68.91	0.00	78.48
	VALE	0.50	0.50	7.62	3.04	8.49	0.00	20.15
	TOTAL	**1.28**	**0.56**	**26.89**	**14.24**	**88.33**	**0.00**	**131.30**

No Primitive Mileage Included

2015 OREGON MILEAGE REPORT
CITY MILEAGE

COUNTY	CITY	UNIMPROVED	GRADED	GRAVEL	OIL MAT	AC	CONCRETE	MILES
MARION	AUMSVILLE	0.08	0.00	0.00	0.00	10.40	0.00	10.48
	AURORA	0.05	0.00	1.35	0.00	5.46	0.00	6.86
	DETROIT	0.19	0.05	1.74	0.27	5.05	0.00	7.30
	DONALD	0.00	0.00	0.00	0.00	2.38	0.00	2.38
	GATES	0.00	0.00	0.80	0.00	2.19	0.00	2.99
	GERVAIS	2.10	0.00	0.00	0.00	7.53	0.00	9.63
	HUBBARD	0.70	0.00	0.06	0.00	11.91	0.00	12.67
	IDANHA	0.00	0.00	0.00	0.00	1.09	0.00	1.09
	JEFFERSON	0.55	0.00	0.00	0.00	9.97	0.21	10.73
	KEIZER	0.00	0.00	2.00	0.00	109.36	0.00	111.36
	MILL CITY	0.00	0.20	3.75	0.00	0.00	0.00	3.95
	MOUNT ANGEL	0.32	0.00	1.03	1.49	9.06	0.00	11.90
	SALEM	0.06	0.00	0.32	0.00	3.03	0.00	3.41
	SCOTTS MILLS	7.91	0.83	15.45	97.09	281.37	83.14	485.79
	SILVERTON	0.27	0.00	1.55	0.60	1.57	0.00	3.99
	ST. PAUL	2.25	0.22	2.04	0.00	29.65	1.07	35.23
	STAYTON	0.48	0.69	0.49	2.35	21.48	0.00	25.49
	SUBLIMITY	0.00	0.00	0.00	0.10	10.37	0.00	10.47
	TURNER	0.64	0.00	3.02	0.00	13.14	0.00	16.80
	WOODBURN	0.61	0.00	1.41	0.56	61.26	0.00	63.84
	TOTAL	**16.21**	**1.99**	**35.01**	**102.46**	**596.27**	**84.42**	**836.36**
MORROW	BOARDMAN	0.00	0.00	0.47	0.00	19.75	0.00	20.22
	HEPPNER	1.50	0.00	1.25	0.00	9.75	0.00	12.50
	IONE	1.00	0.00	0.85	0.00	5.00	0.00	6.85
	IRRIGON	0.00	0.54	3.80	2.60	9.30	0.00	16.24
	LEXINGTON	0.00	0.60	2.50	0.00	4.40	0.00	7.50
	TOTAL	**2.50**	**1.14**	**8.87**	**2.60**	**48.20**	**0.00**	**63.31**
MULTNOMAH	FAIRVIEW	0.00	0.00	0.05	0.00	18.11	0.00	18.16
	GRESHAM	0.00	0.00	1.21	0.00	284.10	2.43	287.74
	LAKE OSWEGO	0.00	0.00	0.00	0.00	8.82	0.00	8.82
	MAYWOOD PARK	0.00	0.00	0.00	0.00	3.91	0.00	3.91
	MILWAUKIE	0.00	0.00	0.00	0.00	0.12	0.00	0.12
	PORTLAND	55.34	0.00	56.00	102.69	1,684.35	103.30	2,001.68
	TROUTDALE	0.00	0.00	0.00	0.00	43.23	0.00	43.23
	WOOD VILLAGE	0.00	0.00	0.11	0.00	4.80	0.00	4.91
	TOTAL	**55.34**	**0.00**	**57.37**	**102.69**	**2,047.44**	**105.73**	**2,368.57**

No Primitive Mileage Included

2015 OREGON MILEAGE REPORT
CITY MILEAGE

COUNTY	CITY	UNIMPROVED	GRADED	GRAVEL	OIL MAT	AC	CONCRETE	MILES
POLK	DALLAS	0.23	0.00	0.48	0.00	57.64	0.53	58.88
	FALLS CITY	0.00	0.00	7.17	0.00	7.12	0.00	14.29
	INDEPENDENCE	0.00	0.00	0.00	0.00	36.68	0.00	36.68
	MONMOUTH	0.14	0.00	0.54	0.00	35.17	0.19	36.04
	SALEM	1.23	0.15	3.16	19.10	54.79	14.40	92.83
	WILLAMINA	0.90	0.40	0.50	1.32	2.00	0.00	5.12
	TOTAL	**2.50**	**0.55**	**11.85**	**20.42**	**193.40**	**15.12**	**243.84**
SHERMAN	GRASS VALLEY	0.10	0.10	0.70	0.75	2.40	0.00	4.05
	MORO	0.00	2.10	0.79	0.10	4.20	0.00	7.19
	RUFUS	0.00	0.00	1.26	3.60	0.84	0.00	5.70
	WASCO	0.04	0.12	1.66	0.35	4.11	0.00	6.28
	TOTAL	**0.14**	**2.32**	**4.41**	**4.80**	**11.55**	**0.00**	**23.22**
TILLAMOOK	BAY CITY	0.60	0.00	0.47	0.42	10.20	0.00	11.69
	GARIBALDI	0.00	0.00	0.66	0.00	6.28	0.00	6.94
	MANZANITA	1.01	0.27	0.80	2.40	9.21	0.00	13.69
	NEHALEM	0.00	0.00	0.31	0.00	2.39	0.00	2.70
	ROCKAWAY BEACH	2.45	0.00	5.93	5.15	13.65	0.00	27.18
	TILLAMOOK	0.11	0.04	0.14	3.28	18.10	0.93	22.60
	WHEELER	0.70	0.34	1.64	0.00	5.21	0.00	7.89
	TOTAL	**4.87**	**0.65**	**9.95**	**11.25**	**65.04**	**0.93**	**92.69**

No Primitive Mileage Included

2015 OREGON MILEAGE REPORT
CITY MILEAGE

COUNTY	CITY	UNIMPROVED	GRADED	GRAVEL	OIL MAT	AC	CONCRETE	MILES
UMATILLA	ADAMS	0.52	0.00	1.76	0.00	1.65	0.00	3.93
	ATHENA	0.45	0.00	0.57	0.00	8.19	0.00	9.21
	ECHO	0.07	0.18	0.36	0.30	4.16	0.00	5.07
	HELIX	0.00	0.00	0.13	0.00	1.68	0.17	1.98
	HERMISTON	1.66	0.12	1.43	4.00	65.47	0.00	72.68
	MILTON-FREEWATER	0.00	0.00	4.21	0.00	26.82	0.00	31.03
	PENDLETON	1.07	0.00	5.96	0.00	80.33	0.13	87.49
	PILOT ROCK	0.00	0.75	0.75	3.05	5.00	0.00	9.55
	STANFIELD	0.14	0.00	0.68	0.00	9.44	0.00	10.26
	UKIAH	0.00	0.00	1.16	1.20	0.66	0.00	3.02
	UMATILLA	1.85	2.58	1.84	1.16	22.88	0.00	30.31
	WESTON	0.00	0.25	0.85	0.18	7.07	0.00	8.35
	TOTAL	**5.76**	**3.88**	**19.70**	**9.89**	**233.35**	**0.30**	**272.88**
UNION	COVE	0.00	0.00	0.30	2.35	2.45	0.00	5.10
	ELGIN	0.00	0.85	1.45	8.97	3.48	0.00	14.75
	IMBLER	0.00	0.00	0.68	0.18	1.56	0.00	2.42
	ISLAND CITY	0.00	0.00	0.00	0.00	8.45	0.00	8.45
	LA GRANDE	12.55	0.00	0.00	25.73	45.63	3.44	87.35
	NORTH POWDER	0.12	0.00	1.90	1.10	2.71	0.00	5.83
	SUMMERVILLE	0.00	0.00	0.05	0.00	1.07	0.00	1.12
	UNION	0.25	0.10	12.25	8.75	8.00	0.00	29.35
	TOTAL	**12.92**	**0.95**	**16.63**	**47.08**	**73.35**	**3.44**	**154.37**
WALLOWA	ENTERPRISE	0.70	0.00	4.15	0.65	16.50	0.00	22.00
	JOSEPH	5.00	0.00	5.45	0.00	8.20	0.00	18.65
	LOSTINE	0.00	0.00	0.89	0.30	1.01	0.00	2.20
	WALLOWA	0.36	0.40	0.72	4.71	2.24	0.00	8.43
	TOTAL	**6.06**	**0.40**	**11.21**	**5.66**	**27.95**	**0.00**	**51.28**

No Primitive Mileage Included

2015 OREGON MILEAGE REPORT
CITY MILEAGE

COUNTY	CITY	UNIMPROVED	GRADED	GRAVEL	OIL MAT	AC	CONCRETE	MILES
WASCO	ANTELOPE	0.00	0.00	1.70	0.00	0.00	0.00	1.70
	DUFUR	0.19	0.14	0.82	1.23	4.48	0.00	6.86
	MAUPIN	0.00	1.80	0.80	0.38	4.73	0.00	7.71
	MOSIER	0.00	0.00	0.08	0.00	3.22	0.00	3.30
	SHANIKO	0.65	0.15	1.40	1.00	0.00	0.00	3.20
	THE DALLES	0.00	0.00	16.40	2.20	66.90	0.00	85.50
	TOTAL	**0.84**	**2.09**	**21.20**	**4.81**	**79.33**	**0.00**	**108.27**
WASHINGTON	BANKS	0.00	0.00	0.00	0.00	4.80	0.00	4.80
	BEAVERTON	0.00	0.00	0.37	0.00	210.99	9.07	220.43
	CORNELIUS	0.00	1.56	0.04	0.12	31.28	1.25	34.25
	DURHAM	0.00	0.00	0.00	0.00	2.45	0.00	2.45
	FOREST GROVE	0.07	0.00	0.00	0.00	58.84	1.09	60.00
	GASTON	0.00	0.65	1.14	0.00	1.85	0.00	3.64
	HILLSBORO	3.31	0.00	1.46	0.84	205.96	13.95	225.52
	KING CITY	0.00	0.00	0.01	0.00	15.85	0.00	15.86
	LAKE OSWEGO	0.00	0.00	0.00	0.00	0.11	0.00	0.11
	NORTH PLAINS	0.83	0.00	0.49	0.13	13.42	0.00	14.87
	PORTLAND	0.00	0.00	0.00	0.00	3.62	0.04	3.66
	RIVERGROVE	0.00	0.00	0.00	0.00	0.17	0.00	0.17
	SHERWOOD	0.00	0.00	0.68	0.00	50.93	0.25	51.86
	TIGARD	0.00	0.00	0.00	0.00	150.73	0.70	151.43
	TUALATIN	0.04	0.00	0.00	0.00	67.60	1.44	69.08
	WILSONVILLE	0.90	0.40	0.50	1.32	3.10	1.42	7.64
	TOTAL	**5.15**	**2.61**	**4.69**	**2.41**	**821.70**	**29.21**	**865.77**
WHEELER	FOSSIL	0.00	0.00	2.03	6.75	0.00	0.00	8.78
	MITCHELL	0.00	0.70	0.00	2.50	0.40	0.00	3.60
	SPRAY	0.06	0.00	1.22	0.88	0.06	0.00	2.22
	TOTAL	**0.06**	**0.70**	**3.25**	**10.13**	**0.46**	**0.00**	**14.60**

No Primitive Mileage Included

2015 OREGON MILEAGE REPORT
CITY MILEAGE

COUNTY	CITY	UNIMPROVED	GRADED	GRAVEL	OIL MAT	AC	CONCRETE	MILES
YAMHILL	AMITY	0.00	0.00	0.05	1.12	7.72	0.00	8.89
	CARLTON	0.00	0.00	1.60	0.00	10.97	0.00	12.57
	DAYTON	0.00	0.00	4.00	0.00	9.11	0.40	13.51
	DUNDEE	1.48	0.20	0.25	4.06	9.80	0.00	15.79
	LAFAYETTE	0.00	0.00	0.26	6.14	7.00	0.00	13.40
	MCMINNVILLE	1.70	0.00	1.85	1.28	98.44	0.00	103.27
	NEWBERG	0.00	0.00	4.62	1.63	65.74	0.21	72.20
	SHERIDAN	0.28	0.00	2.35	0.35	12.38	0.00	15.36
	WILLAMINA	0.10	0.00	0.00	1.72	3.96	0.00	5.78
	YAMHILL	0.76	0.00	0.36	0.00	5.89	0.00	7.01
	TOTAL	**4.32**	**0.20**	**15.34**	**16.30**	**231.01**	**0.61**	**267.78**

TOTAL CITY MILES						
UNIMPROVED	GRADED	GRAVEL	OIL MAT	AC	CONCRETE	MILES
178.46	73.59	521.40	668.91	9,218.19	368.14	11,028.69

No Primitive Mileage Included

National Agency Mileage

2015 OREGON MILEAGE REPORT
NATIONAL AGENCIES

ARMY CORP OF ENGINEERS

COUNTY	UNIMPROVED	GRADED	GRAVEL	OIL MAT	AC	CONCRETE	MILES
JACKSON	0.00	0.00	3.65	0.00	4.00	0.00	7.65
LANE	2.31	0.00	26.51	0.00	18.06	0.00	46.88
LINN	0.00	0.00	11.58	0.00	6.20	0.80	18.58
MARION	0.00	0.00	0.00	0.00	7.65	0.00	7.65
MULTNOMAH	0.00	0.00	0.00	0.00	3.50	0.00	3.50
UMATILLA	0.00	0.00	16.90	0.00	1.00	0.00	17.90
WASCO	0.00	0.00	0.55	0.00	7.21	0.00	7.76
TOTAL	**2.31**	**0.00**	**59.19**	**0.00**	**47.62**	**0.80**	**109.92**

INDIAN NATION

COUNTY	UNIMPROVED	GRADED	GRAVEL	OIL MAT	AC	CONCRETE	MILES
COOS	0.00	8.90	27.60	0.02	0.97	0.03	37.52
DOUGLAS	0.00	0.00	1.20	1.80	0.30	0.00	3.30
HARNEY	0.00	0.20	0.40	0.00	0.00	0.00	0.60
KLAMATH	0.00	0.00	0.00	735.20	50.20	0.00	785.40
LANE	0.00	0.00	0.00	0.00	0.40	0.00	0.40
LINCOLN	0.00	0.80	1.80	0.30	2.00	0.00	4.90
MULTNOMAH	0.00	0.00	0.00	0.10	0.00	0.00	0.10
POLK	0.00	0.00	0.40	0.80	0.00	0.00	1.20
WASCO	0.00	0.00	0.60	0.00	0.00	0.00	0.60
YAMHILL	0.00	0.00	2.70	0.00	0.20	0.00	2.90
TOTAL	**0.00**	**9.90**	**34.70**	**738.22**	**54.07**	**0.03**	**836.92**

BUREAU OF INDIAN AFFAIRS

COUNTY	UNIMPROVED	GRADED	GRAVEL	OIL MAT	AC	CONCRETE	MILES
CLACKAMAS	0.00	3.40	14.70	1.00	5.60	0.00	24.70
COOS	0.00	1.00	7.00	0.18	2.00	0.00	10.18
DOUGLAS	0.00	0.00	0.70	0.60	0.00	0.00	1.30
HARNEY	0.00	1.20	0.40	0.00	1.00	0.00	2.60
JEFFERSON	0.00	181.20	45.60	29.10	32.40	0.00	288.30
KLAMATH	0.00	0.00	16.00	5.90	3.70	0.00	25.60
LINCOLN	0.00	0.00	0.00	0.20	2.50	0.00	2.70
MARION	0.12	0.70	0.63	0.00	1.03	0.00	2.48
POLK	0.00	0.00	1.60	0.00	3.10	0.00	4.70
UMATILLA	0.00	37.40	52.00	2.50	5.80	0.00	97.70
WASCO	0.00	205.70	132.20	21.10	30.20	0.00	389.20
YAMHILL	0.00	1.50	28.40	0.00	11.50	0.00	41.40
TOTAL	**0.12**	**432.10**	**299.23**	**60.58**	**98.83**	**0.00**	**890.86**

No Primitive Mileage Included

2015 OREGON MILEAGE REPORT
NATIONAL AGENCIES

BUREAU OF LAND MANAGEMENT

COUNTY	UNIMPROVED	GRADED	GRAVEL	OIL MAT	AC	CONCRETE	MILES
BAKER	0.00	0.00	60.00	0.00	6.00	0.00	66.00
BENTON	0.00	0.00	277.00	0.00	25.00	0.00	302.00
CLACKAMAS	0.00	0.00	367.00	0.00	16.00	0.00	383.00
COLUMBIA	0.00	0.00	43.00	0.00	0.00	0.00	43.00
COOS	0.00	0.00	648.00	0.00	200.00	0.00	848.00
CROOK	0.00	0.00	58.00	0.00	0.00	0.00	58.00
CURRY	0.00	0.00	162.00	0.00	17.00	0.00	179.00
DESCHUTES	0.00	0.00	71.00	0.00	2.00	0.00	73.00
DOUGLAS	0.00	0.00	3,331.00	0.00	501.00	0.00	3,832.00
GRANT	0.00	0.00	39.00	0.00	0.00	0.00	39.00
HARNEY	0.00	15.00	529.00	0.00	0.00	0.00	544.00
JACKSON	0.00	2.00	939.00	0.00	138.00	0.00	1,079.00
JOSEPHINE	0.00	3.00	1,529.00	0.00	145.00	0.00	1,677.00
KLAMATH	0.00	0.00	52.00	0.00	199.00	0.00	251.00
LAKE	0.00	192.00	127.00	0.00	0.00	0.00	319.00
LANE	0.00	0.00	1,395.00	0.00	178.00	0.00	1,573.00
LINCOLN	0.00	0.00	124.49	0.00	1.51	0.00	126.00
LINN	0.00	0.00	472.00	0.00	67.00	0.00	539.00
MALHEUR	0.00	35.00	608.00	0.00	0.00	0.00	643.00
MARION	0.00	0.00	144.00	0.00	7.00	0.00	151.00
MULTNOMAH	0.00	0.00	10.00	0.00	0.00	0.00	10.00
POLK	0.00	0.00	200.00	0.00	5.00	0.00	205.00
SHERMAN	0.00	0.00	17.00	0.00	0.00	0.00	17.00
TILLAMOOK	0.00	0.00	242.00	0.00	22.00	0.00	264.00
UMATILLA	0.00	0.00	5.00	0.00	0.00	0.00	5.00
WASCO	0.00	0.00	8.00	0.00	12.00	0.00	20.00
WASHINGTON	0.00	0.00	21.00	0.00	0.00	0.00	21.00
YAMHILL	0.00	0.00	226.00	0.00	17.00	0.00	243.00
TOTAL	**0.00**	**247.00**	**11,704.49**	**0.00**	**1,558.51**	**0.00**	**13,510.00**

NATIONAL PARK SERVICE

COUNTY	UNIMPROVED	GRADED	GRAVEL	OIL MAT	AC	CONCRETE	MILES
CLATSOP	0.00	0.00	0.00	0.00	1.33	0.00	1.33
DOUGLAS	0.00	0.00	0.00	0.00	1.45	0.00	1.45
JOSEPHINE	0.00	0.00	0.00	0.00	1.54	0.00	1.54
KLAMATH	0.00	0.00	3.32	0.00	78.87	0.00	82.19
TOTAL	**0.00**	**0.00**	**3.32**	**0.00**	**83.19**	**0.00**	**86.51**

No Primitive Mileage Included

2015 OREGON MILEAGE REPORT
NATIONAL AGENCIES

U.S. MILITARY							
COUNTY	UNIMPROVED	GRADED	GRAVEL	OIL MAT	AC	CONCRETE	MILES
CLATSOP	0.00	0.00	0.00	0.00	0.13	0.00	0.13
COOS	0.00	0.00	0.00	0.00	0.01	0.00	0.01
CROOK	0.00	0.00	0.00	0.00	2.24	0.00	2.24
DESCHUTES	0.00	0.00	0.30	0.00	0.25	0.00	0.55
LANE	0.00	0.00	0.00	0.00	0.16	0.00	0.16
MARION	0.00	0.00	0.00	0.00	0.02	0.00	0.02
MORROW	0.00	0.00	22.75	0.00	0.00	0.00	22.75
MULTNOMAH	0.00	0.00	0.00	0.00	1.25	0.00	1.25
TOTAL	**0.00**	**0.00**	**23.05**	**0.00**	**4.06**	**0.00**	**27.11**

OTHER NATIONAL AGENCIES (JOB CORP, WILDLIFE REFUGES, VETERANS HOSPITALS, BUREAU OF RECLAMATION)							
COUNTY	UNIMPROVED	GRADED	GRAVEL	OIL MAT	AC	CONCRETE	MILES
BAKER	0.00	0.00	0.00	0.00	0.75	0.00	0.75
BENTON	0.00	0.00	3.54	0.00	0.00	0.00	3.54
CLACKAMAS	0.00	0.00	0.00	0.00	0.49	0.00	0.49
CLATSOP	0.00	0.00	3.80	0.00	6.20	0.00	10.00
COOS	0.00	0.00	0.00	0.00	0.05	0.00	0.05
CROOK	0.00	0.00	1.65	0.00	1.10	0.00	2.75
DESCHUTES	0.00	0.00	3.00	0.00	0.00	0.00	3.00
DOUGLAS	0.00	0.00	0.25	0.00	2.93	0.00	3.18
HARNEY	0.00	1.05	48.48	0.00	0.00	0.00	49.53
JACKSON	0.00	0.00	4.25	0.00	6.50	0.00	10.75
JEFFERSON	0.00	0.00	1.00	0.00	0.00	0.00	1.00
KLAMATH	0.00	0.00	17.89	0.00	0.00	0.00	17.89
LAKE	0.00	112.34	0.00	0.00	0.00	0.00	112.34
LINN	0.00	0.00	0.00	0.00	0.05	0.00	0.05
MALHEUR	0.00	0.00	0.00	0.00	0.25	0.00	0.25
MARION	0.00	0.00	0.53	0.00	0.00	0.00	0.53
MORROW	0.00	0.00	4.55	0.00	0.00	0.00	4.55
MULTNOMAH	0.00	0.00	0.00	0.00	0.63	0.23	0.86
POLK	0.00	0.00	0.55	0.00	0.00	0.00	0.55
TILLAMOOK	0.00	0.00	1.13	0.00	0.51	0.00	1.64
UMATILLA	0.00	0.00	2.25	0.00	3.03	0.00	5.28
WASCO	0.00	0.00	0.10	0.00	0.00	0.00	0.10
WASHINGTON	0.00	0.00	2.38	0.00	0.00	0.00	2.38
TOTAL	**0.00**	**113.39**	**95.35**	**0.00**	**22.49**	**0.23**	**231.46**

No Primitive Mileage Included

2015 OREGON MILEAGE REPORT
NATIONAL AGENCIES

U.S. NATIONAL FOREST							
COUNTY	UNIMPROVED	GRADED	GRAVEL	OIL MAT	AC	CONCRETE	MILES
BAKER	3.51	0.46	94.77	21.36	19.52	0.00	139.62
BENTON	0.00	0.00	0.00	0.00	10.00	0.00	10.00
CLACKAMAS	2.46	0.57	55.85	11.52	133.69	0.00	204.09
COOS	0.00	0.10	29.23	0.00	52.02	0.00	81.35
CROOK	0.00	2.49	96.77	9.76	55.33	0.00	164.35
CURRY	0.71	0.69	244.72	5.89	73.59	0.00	325.60
DESCHUTES	12.40	53.93	79.59	100.00	10.72	0.00	256.64
DOUGLAS	0.60	0.00	390.77	0.42	172.93	0.00	564.72
GRANT	0.00	1.32	164.48	77.25	68.44	0.00	311.49
HARNEY	0.00	0.00	68.47	52.12	39.38	0.00	159.97
HOOD RIVER	0.00	0.00	6.12	2.56	48.76	0.00	57.44
JACKSON	24.89	2.30	259.76	1.53	80.40	0.00	368.88
JEFFERSON	2.63	13.73	32.87	37.73	3.11	0.00	90.07
JOSEPHINE	10.55	0.86	80.80	12.99	48.70	0.00	153.90
KLAMATH	18.09	22.53	391.61	40.02	52.15	0.00	524.40
LAKE	1.07	8.60	354.12	156.78	44.52	0.00	565.09
LANE	1.18	0.00	278.46	0.00	323.90	0.00	603.54
LINCOLN	0.00	0.00	18.87	0.00	42.77	0.00	61.64
LINN	1.24	0.00	125.86	0.00	85.09	0.00	212.19
MARION	2.75	0.00	11.35	2.82	39.04	0.00	55.96
MORROW	0.00	0.00	29.48	0.18	11.65	0.00	41.31
MULTNOMAH	0.00	0.00	1.20	0.20	30.74	0.00	32.14
TILLAMOOK	0.00	0.00	11.15	0.00	11.02	0.00	22.17
UMATILLA	0.00	0.00	114.23	4.33	35.67	0.00	154.23
UNION	11.45	0.00	100.13	10.90	26.82	0.00	149.30
WALLOWA	0.00	0.00	136.69	43.99	15.78	0.00	196.46
WASCO	0.00	0.00	0.03	23.09	32.32	0.00	55.44
WHEELER	0.00	0.00	54.65	6.40	11.54	0.00	72.59
YAMHILL	0.00	0.00	0.00	0.00	0.83	0.00	0.83
TOTAL	**93.53**	**107.58**	**3,232.03**	**621.84**	**1,580.43**	**0.00**	**5,635.41**

No Primitive Mileage Included

OREGON DEPARTMENT OF TRANSPORTATION - 2015 OREGON MILEAGE REPORT