

STRAIGHTLINE CHART LEGEND

prepared by the
 OREGON DEPARTMENT OF TRANSPORTATION
 TRANSPORTATION DEVELOPMENT DIVISION
 TRANSPORTATION INVENTORY AND MAPPING UNIT

in cooperation with
 U.S. DEPARTMENT OF TRANSPORTATION
 FEDERAL HIGHWAY ADMINISTRATION

Example: Indicates a National Highway with a Functional Classification Code of 71. Not a National Highway System Highway.

Example: Indicates a Highway with a Functional Classification Code of 08. Not a National Highway System Highway.

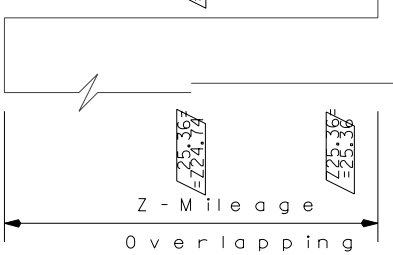
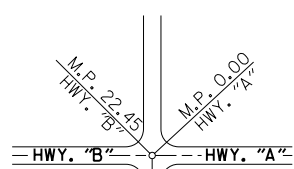
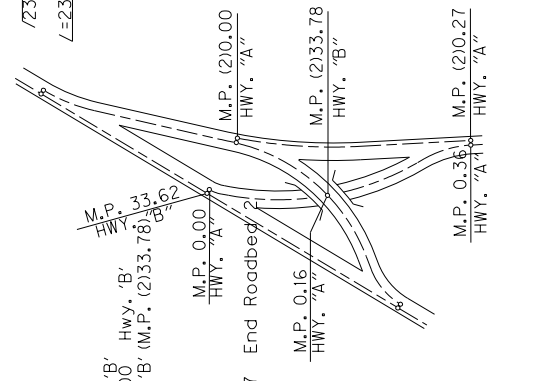
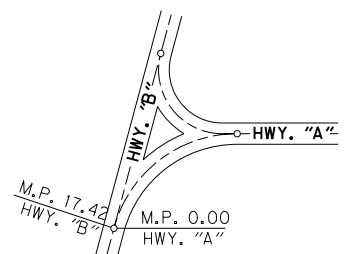
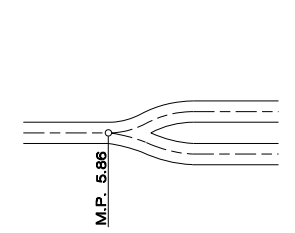
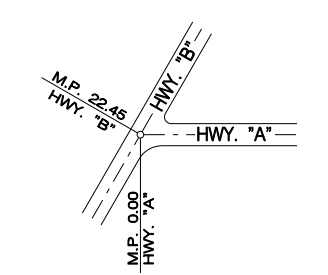
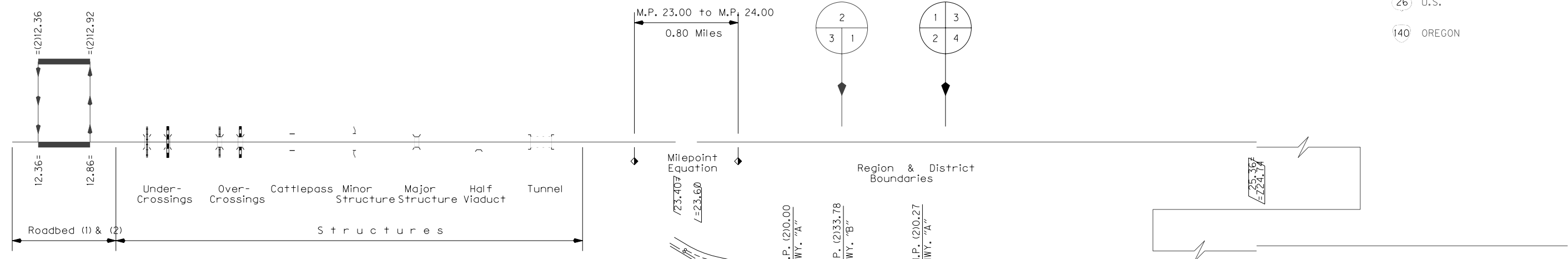
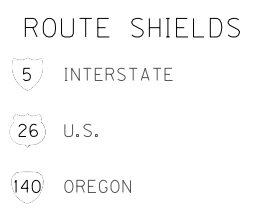
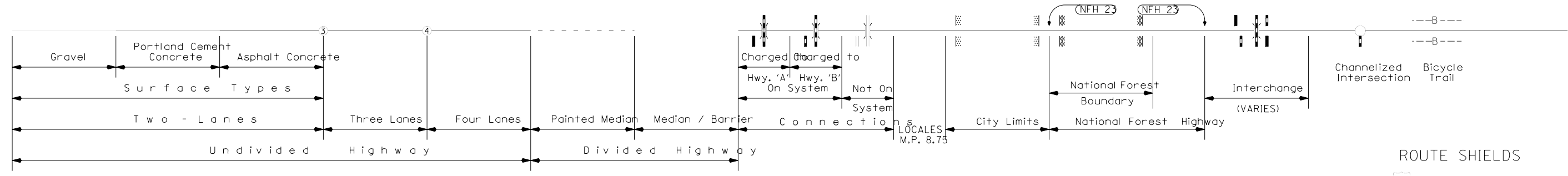
FUNCTIONAL CLASSIFICATION SYSTEM

URBAN FUNCTIONAL SYSTEM
 16 Minor Arterial
 17 Collector
 18 Local


FUNCTIONAL CLASSIFICATION SYSTEM
 11 Interstate
 12 Other Freeways and Expressways
 14 Other Principal Arterials

RURAL FUNCTIONAL SYSTEM
 07 Major Collector
 08 Minor Collector
 09 Local

NHS
 01 National Highway System
 02 Other Principal Arterial
 06 Minor Arterial



CONTROL POINT EXAMPLES



- ### LEGEND
- OSHD Weigh Station
 - Area, Building, or Point as Described
 - Ranger or Guard Station
 - Historical Marker
 - Stockpile
 - Historical Milepost
- ### MILEPOINT PREFIX "KEY"
- Minus Mileage Behind Established Beginning Point
 - Y Spur Mileage
 - Z Overlapping Mileage Due to Construction Longer Than Established Route
 - C Connection Mileage
 - F Frontage Road Mileage
 - (2) Roadbed 2 Mileage
 - T Temporary Travelled Route Mileage