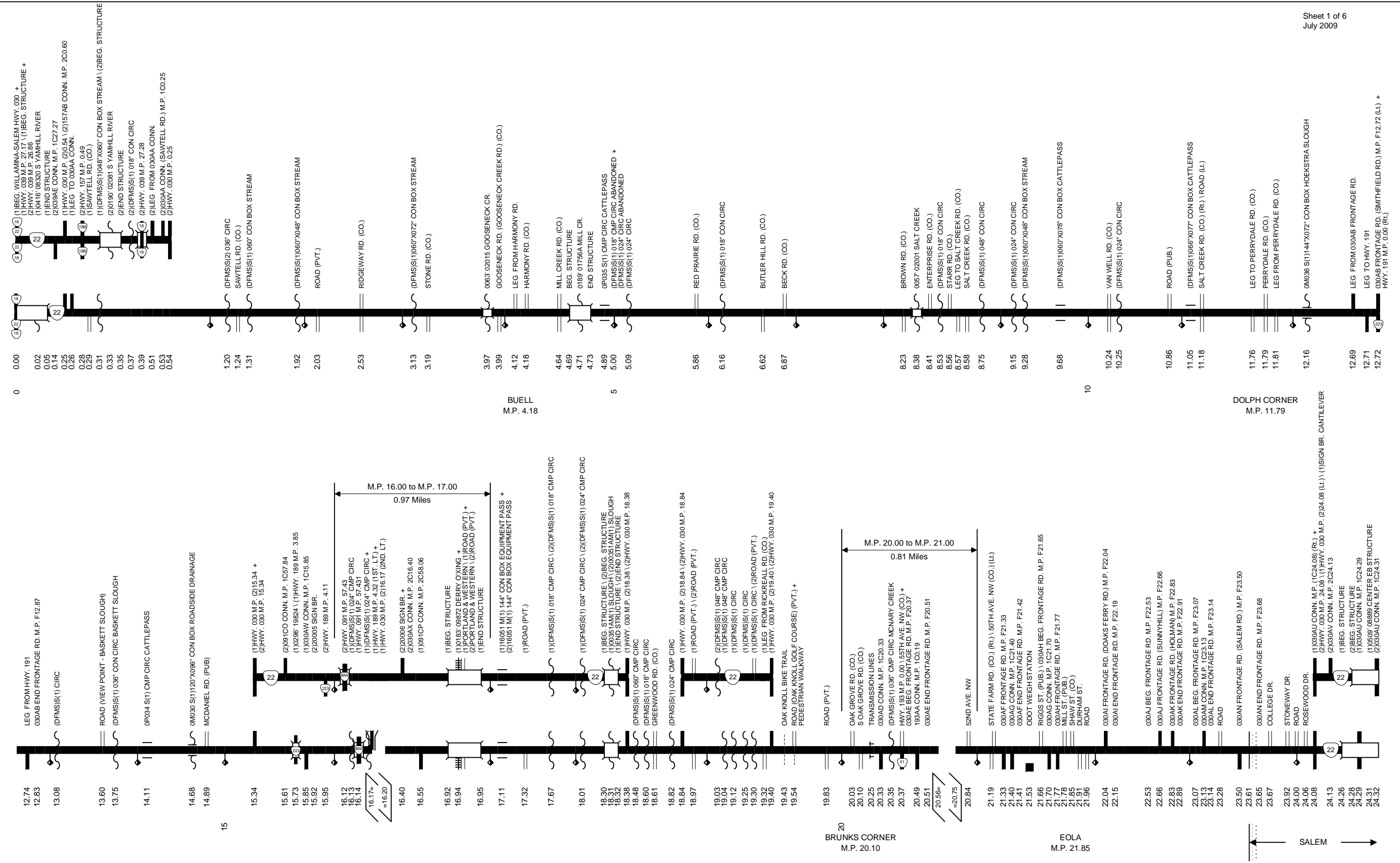


Region 2 District 3

WILLAMINA-SALEM HIGHWAY No. 30

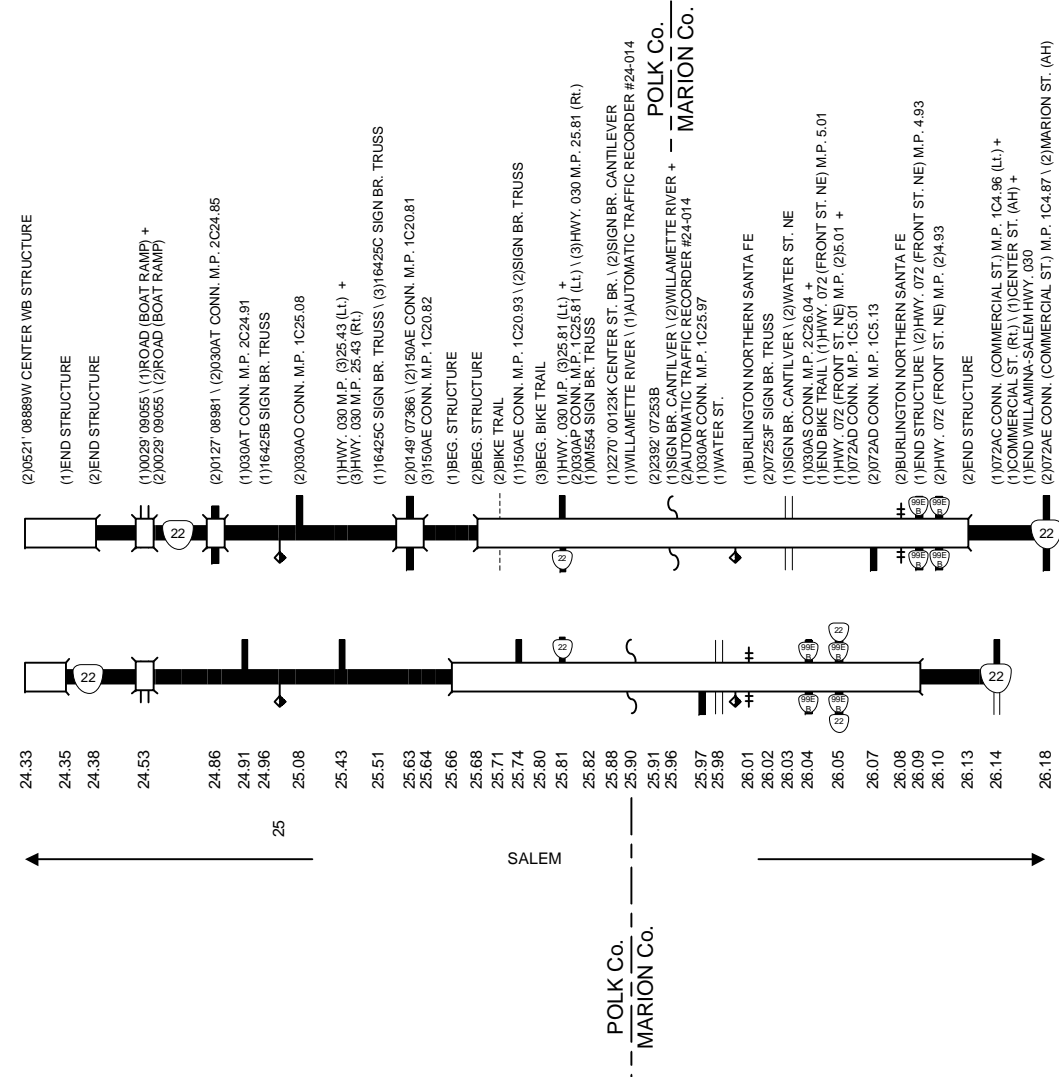


NOTE: Milepoints on Straightline Chart are not to scale.

Region 2 District 3

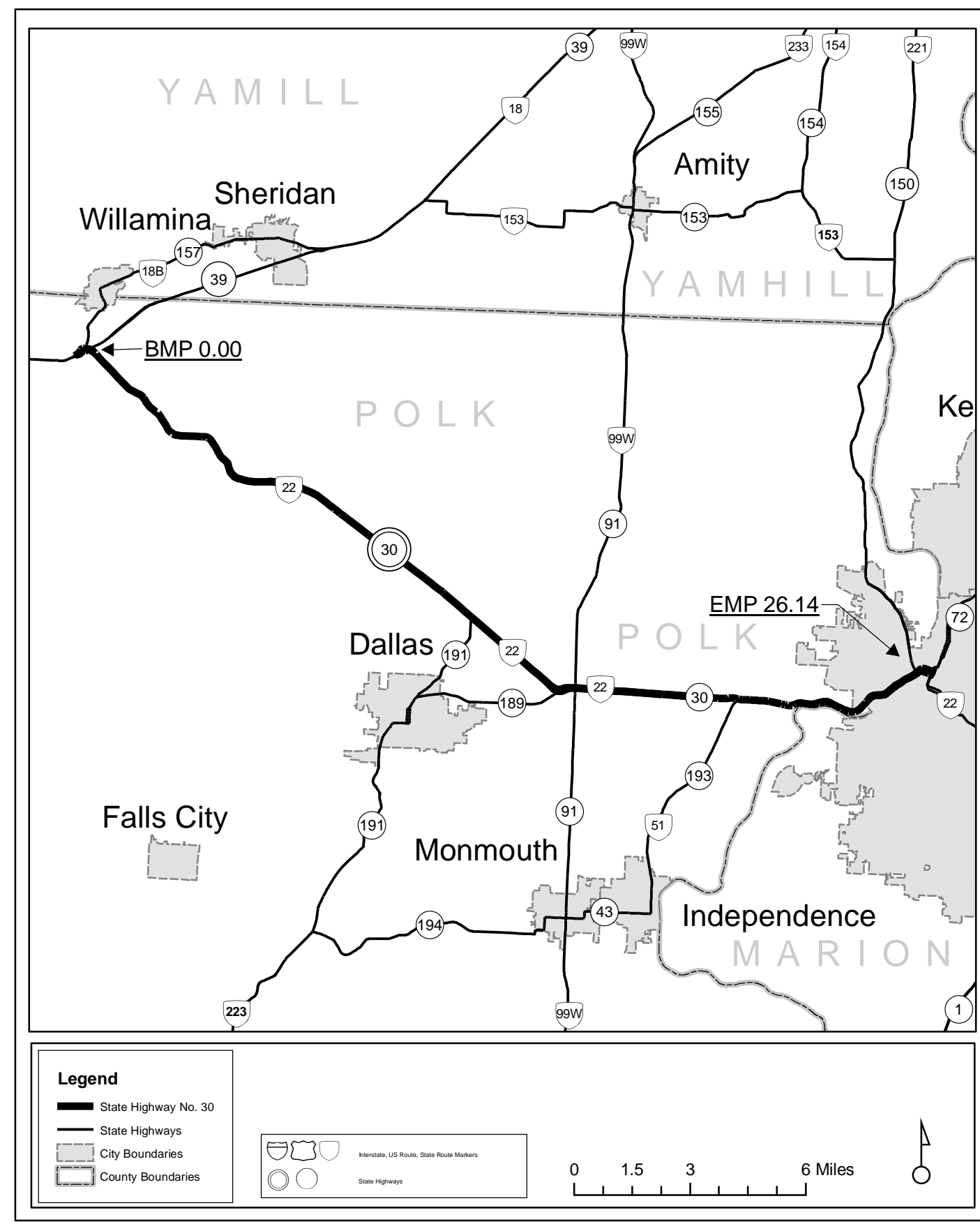
WILLAMINA-SALEM HIGHWAY No. 30

Sheet 2 of 6
July 2009



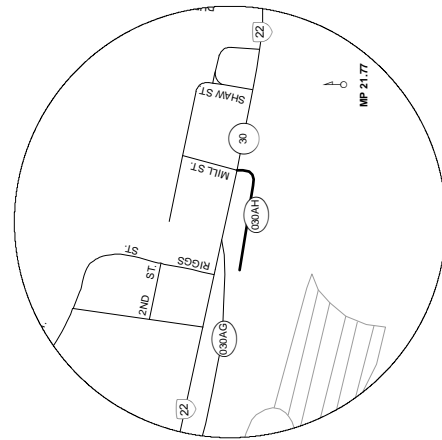
EQUATIONS:		LOSS	
M.P. 16.17 = M.P. 16.20		0.03	
M.P. 20.56 = M.P. 20.75		0.19	
Total		0.22	
DUPLICATE MILEAGE:			
None			
Note:			
Jurisdiction of intersecting local roads as of:			
Polk County	2007		
Marion County	2005		

		Urban Area
TOTAL MILEAGE	25.92	4.95
Located Line	0.00	0.00
Temporary Route	0.00	0.00
Existing Highway	25.92	4.95
ADDITIONAL MILEAGE	4.35	
Connections	3.24	
Frontage Roads	1.11	
EXCLUDED MILEAGE	6.24	
Located Line	0.00	
Temporary Route	0.00	
Roadway 2	6.24	



WILLAMINA-SALEM HIGHWAY No. 30

EOLA FRONTAGE RD. NO. 2



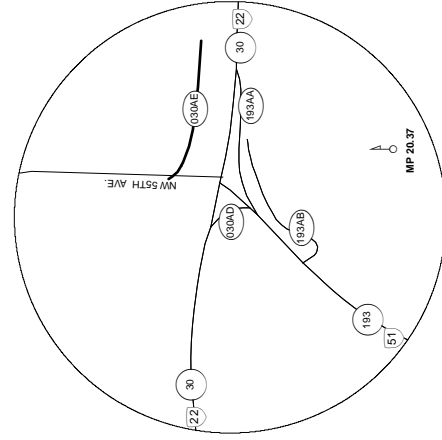
FRONTAGE RD. (030AH)

21.65
 21.72
 21.77

MILL ST (PUB) HWY. 030 OPP. M.P. 21.66
 SPRING ST.
 HWY. 030 M.P. 21.77

Total Length 0.12 Miles

NW 55TH AVE. FRONTAGE RD.



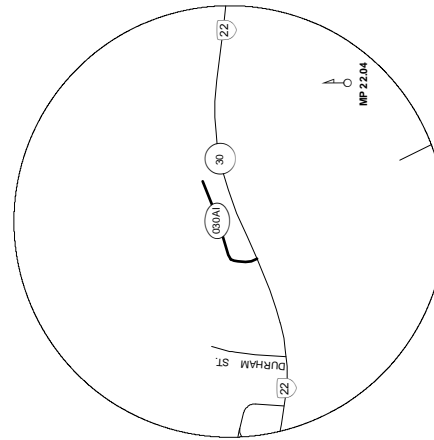
FRONTAGE RD. (030AE)

20.37
 20.51

NW 55TH AVE. (CO)
 HWY. 030 OPP. M.P. 20.51 \ ROAD (AH)

Total Length 0.14 Miles

HOLMAN PARK FRONTAGE RD.



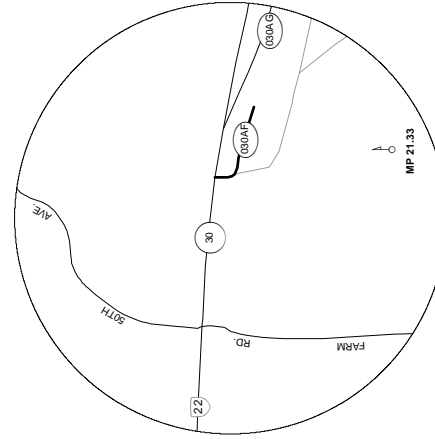
FRONTAGE RD. (030AI)

22.04
 22.07
 22.11
 22.19

HOLMAN PARK FRONTAGE RD. +
 HWY. 030 M.P. 22.04
 DOAKS FERRY RD. (CO.)
 BEG. PARKING AREA
 END PARKING AREA

Total Length 0.15 Miles

EOLA FRONTAGE RD. NO. 1



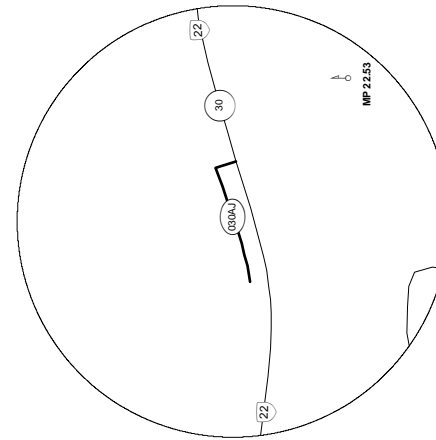
FRONTAGE RD. (030AF)

21.33
 21.42

HWY. 030 M.P. 21.33
 ROAD (PVT.)

Total Length 0.09 Miles

SUNNYHILL FRONTAGE RD.



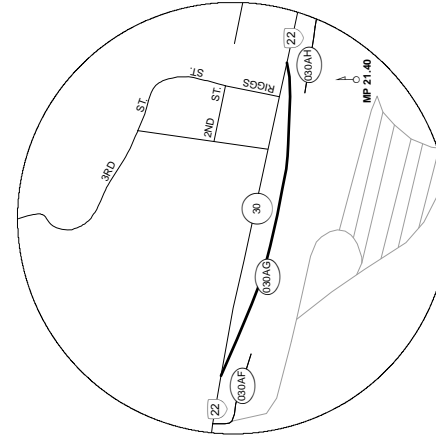
FRONTAGE RD. (030AJ)

22.53
 22.66

SUNNYHILL FRONTAGE RD. \ HWY. 030 OPP. M.P. 22.53
 HWY. 030 M.P. 22.66

Total Length 0.13 Miles

WEIGHSTATION CONNECTION



CONNECTION No. 1 (030AG)

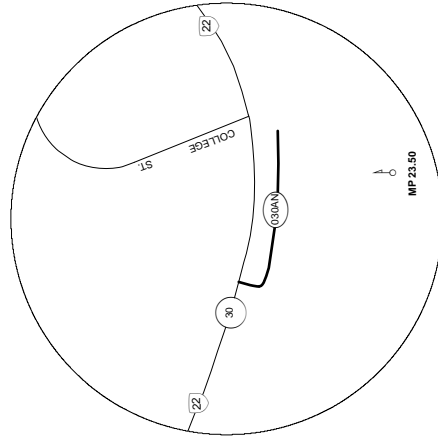
21.40
 21.53
 21.70

HWY. 030 M.P. 21.40
 ODOT WEIGH STATION
 HWY. 030 M.P. 21.70

Total Length 0.30 Miles

WILLAMINA-SALEM HIGHWAY No. 30

SALEM RD. AND DRIVEWAY FRONTAGE RD.



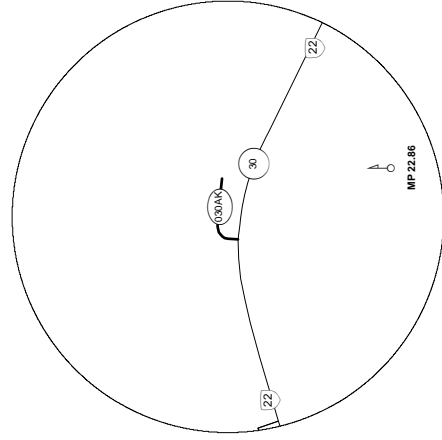
FRONTAGE RD. (030AN)

23.50 SALEM ROAD AND DRIVEWAY FRONTAGE RD. \ HWY. 030 M.P. 23.50
 23.51 PEDESTRIAN WALKWAY & BIKE TRAIL
 23.52 ROAD (PVT.)
 23.62 BPA SUB STATION (R)
 23.68 HWY. 030 OPP. M.P. 23.65

Total Length 0.18 Miles



HOLMAN FRONTAGE RD.



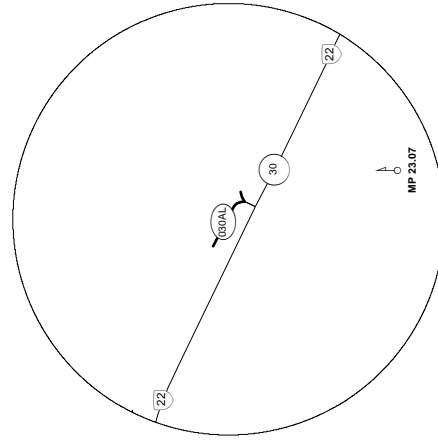
FRONTAGE RD. (030AK)

22.83 HOLMAN FRONTAGE RD. \ HWY. 030 M.P. 22.83
 22.91 ROAD

Total Length 0.08 Miles



BPA FRONTAGE RD.



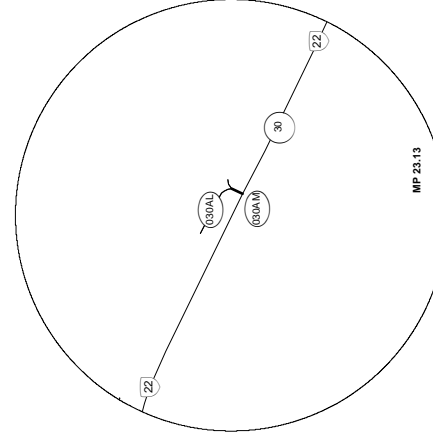
FRONTAGE RD. (030AL)

23.07 BPA FRONTAGE RD. \ HWY. 030 OPP. M.P. 23.07
 23.13 030AM CONN. M.P. 1, C23.14
 23.14 ROAD (BPA SUBSTATION)

Total Length 0.07 Miles



FRONTAGE RD. CONNECTION



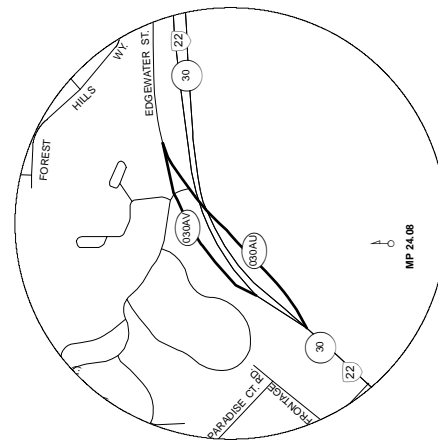
CONNECTION No. 1 (030AM)

23.13 FRONTAGE RD. CONNECTION \ HWY. 030 M.P. 23.13
 23.14 030AL FRONTAGE RD. M.P. F23.13

Total Length 0.01 Miles



EDGEWATER ST. CONNECTIONS



CONNECTION No. 1 (030AU)

24.08 EDGEWATER ST. CONNECTIONS \ HWY.030 M.P. 24.08
 24.29 HWY. 030 M.P. 24.29
 24.31 HWY. 030 M.P. (2)24.32
 24.32 EDGEWATER ST.

Total Length 0.24 Miles



CONNECTION No. 2 (030AV)

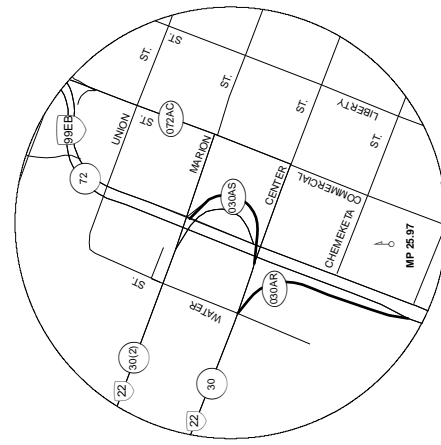
23.93 EDGEWATER ST. \ (DFMS)(1)036" CIRC
 24.13 HWY. 030 M.P. (2)24.13

Total Length 0.20 Miles



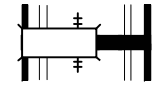
WILLAMINA-SALEM HIGHWAY No. 30

FRONT STREET CONNECTIONS



CONNECTION No. 1 (030AR)

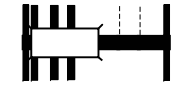
25.97 FRONT ST. CONNECTIONS \ HWY. 030 M.P. 25.97 \ BEG. STRUCTURE
 25.98 WATER ST. NE
 26.00 0278 00123G
 26.01 BURLINGTON NORTHERN SANTA FE.
 26.04 END STRUCTURE
 26.17 COURT ST. NE
 26.20 HWY. 072 (FRONT ST. NE) M.P. 5.19



Total Length 0.23 Miles

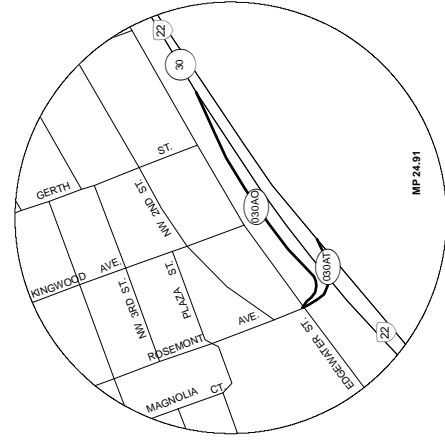
CONNECTION No. 2 (030AS)

26.04 HWY. 030 M.P. 26.04 \ BEG. BIKE TRAIL
 26.05 HWY. 072 (FRONT ST. NE) M.P. 0.01
 26.06 HWY. 072 (FRONT ST. NE) M.P. 0.05.01
 072AD CONN. M.P. 1C5.01 \ 0278 00123G
 26.09 END STRUCTURE
 26.12 BIKE TRAIL
 26.14 BIKE TRAIL
 26.17 HWY. 072 (FRONT ST. NE) M.P. 4.93 \ END BIKE TRAIL



Total Length 0.13 Miles

ROSEMONT AVE. CONNECTIONS



CONNECTION No. 1 (030AO)

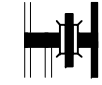
25.08 ROSEMONT AVE. CONNECTIONS \ HWY. 030 M.P. (2)25.08
 25.34 N. W. EDGEWATER ST



Total Length 0.26 Miles

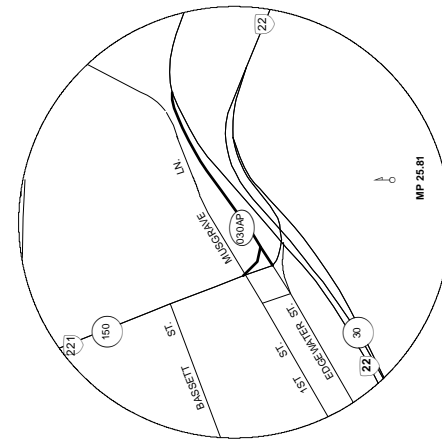
CONNECTION No. 2 (030AT)

24.81 EDGEWATER ST.
 24.83 LEG FROM EDGEWATER ST.
 24.85 HWY. 030 M.P. (2)24.86
 24.91 HWY. 030 M.P. 24.91



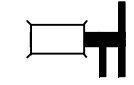
Total Length 0.10 Miles

EDGEWATER ST. WALLACE RD.



CONNECTION No. 1 (030AP)

25.81 EDGEWATER ST. - WALLACE RD. CONNECTION +
 25.85 HWY. 030 M.P. (2)25.81 \ BEG. STRUCTURE
 25.83 0400 07253R
 25.99 END STRUCTURE
 26.01 LEG TO HWY. 150
 HWY. 150 M.P. 20.78 (Rt.) \ 150AE CONN. M.P. 1C2078 (L1)



Total Length 0.20 Miles