


Region 2 District 5

FLORENCE-EUGENE HIGHWAY No. 62

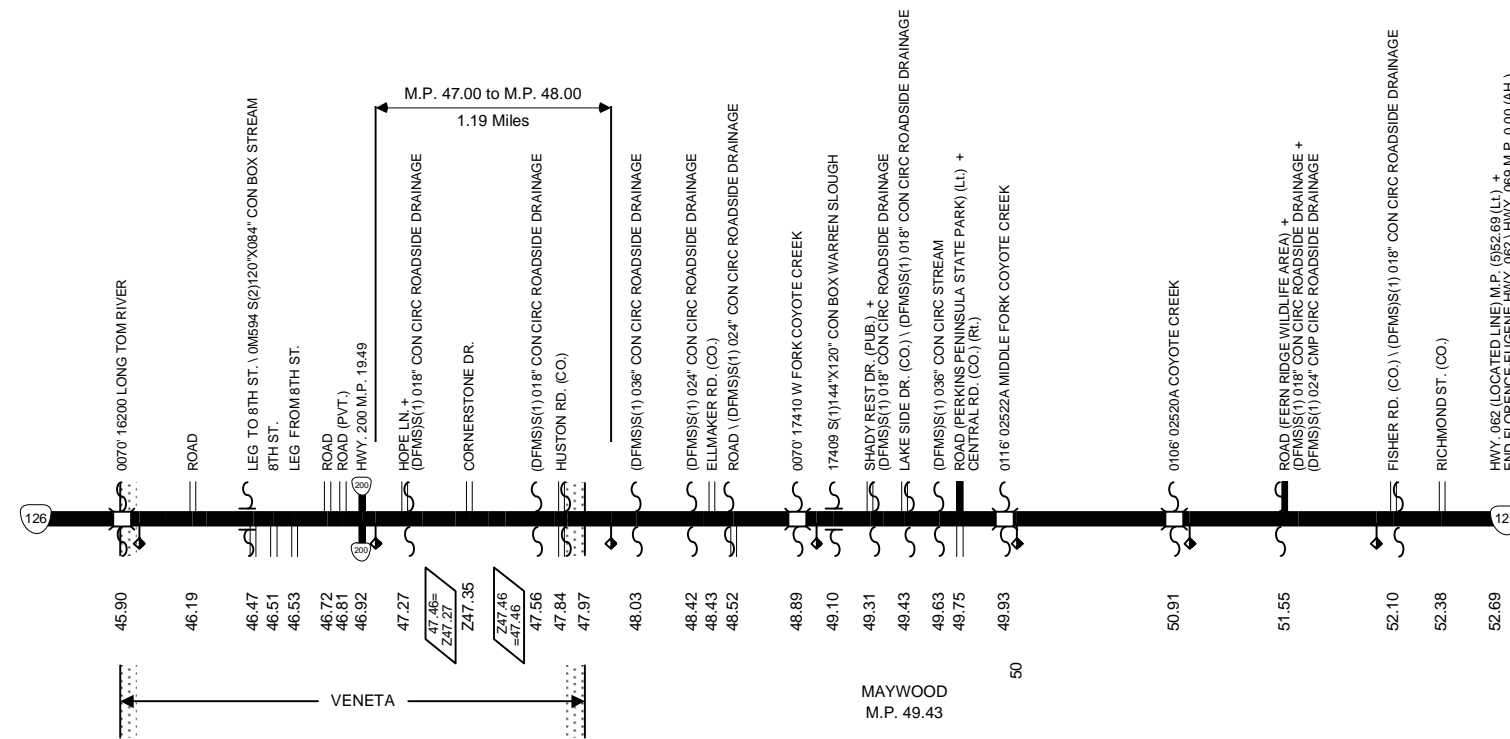


NOTE: Milepoints on Straightline Chart are not to scale.

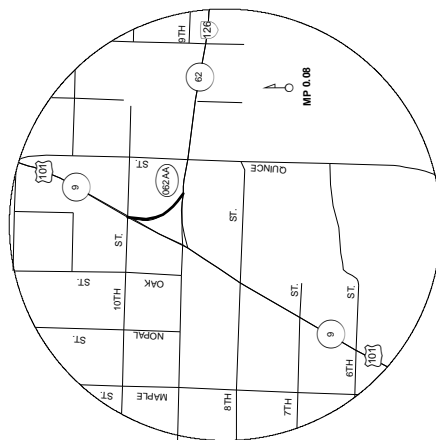
Region 2 District 5

FLORENCE-EUGENE HIGHWAY No. 62

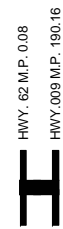
Sheet 3 of 5
May 2009



OREGON COAST HWY. CONNECTION

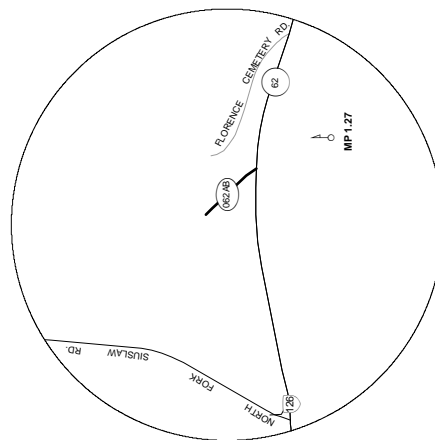


CONNECTION No. 1 (062AA)



0.08 HWY. 62 M.P. 0.08
 0.16 HWY. 009 M.P. 190.16
 Total Length 0.08 Miles

N FORK SIUSLAW RIVER FRONTAGE RD.

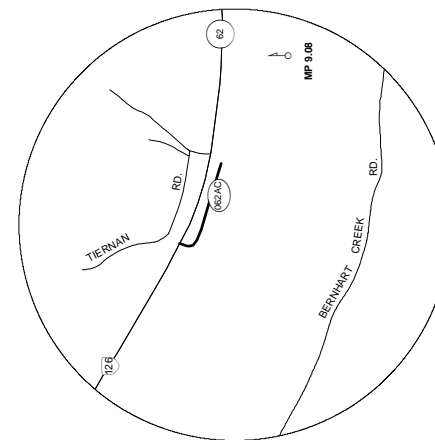


FRONTAGE RD. (062AB)



1.22 HWY. 062 OPP. M.P. 1.22
 1.27 HWY. 062 M.P. 1.27
 Total Length 0.05 Miles

TIERNAN FRONTAGE RD.



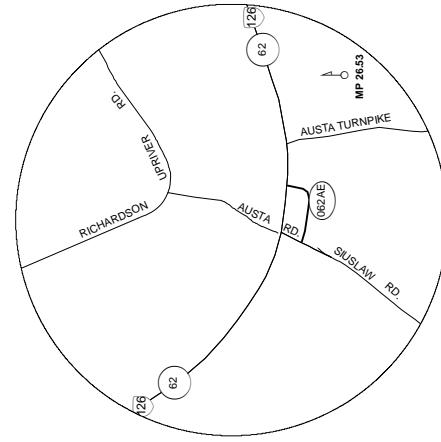
FRONTAGE RD. (062AC)



9.08 HWY. 062 M.P. 9.08
 9.19 HWY. 062 OPP. M.P. 9.19
 Total Length 0.11 Miles

FLORENCE-EUGENE HIGHWAY No. 62

SIUSLAW RD. CONNECTION

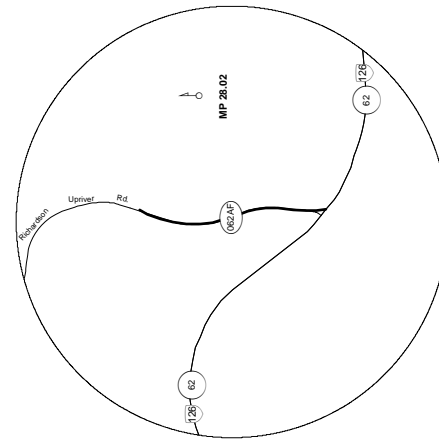


CONNECTION No. 1 (062AE)

26.53 HWY. 062 M.P. 26.53
 26.59 SIUSLAW RD. (CO.) (LL) \ AUSTA RD. (CO.) (RT.)

Total Length 0.06 Miles

COUNTY RD. CONNECTION

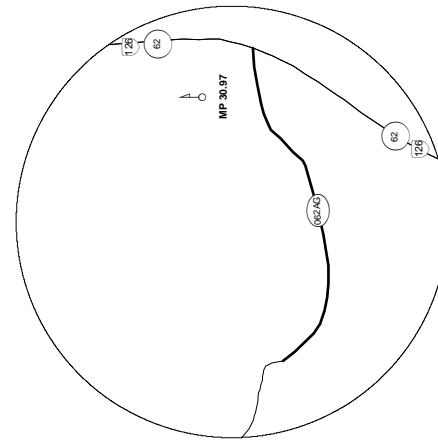


CONNECTION No. 1 (062AF)

28.02 HWY. 062 M.P. 28.02
 28.15 ROAD (PVT.) (LL) \ RICHARDSON UPRIVER RD. (CO.) (RT.)

Total Length 0.13 Miles

KIRK CREEK FRONTAGE RD.

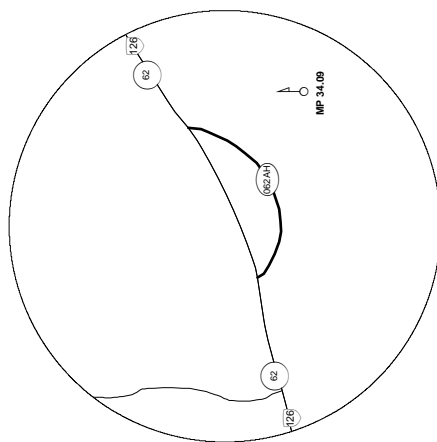


FRONTAGE RD. (062AG)

30.59 HWY. 062 OPP. M.P. 30.59 \ ROAD (BK.)
 30.97 HWY. 062 M.P. 30.97

Total Length 0.38 Miles

SOAMS CURVE FRONTAGE RD.

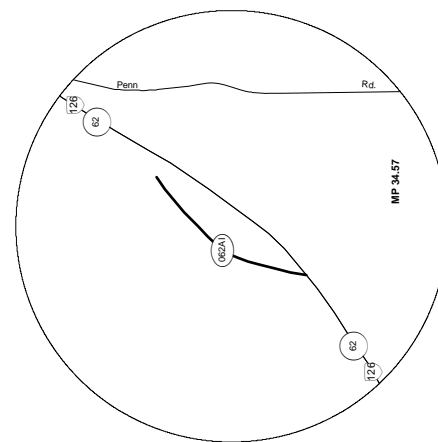


FRONTAGE RD. (062AH)

34.09 HWY. 062 M.P. 34.09
 34.31 HWY. 062 M.P. 34.26

Total Length 0.22 Miles

CUL-DE-SAC FRONTAGE RD.



FRONTAGE RD. (062AI)

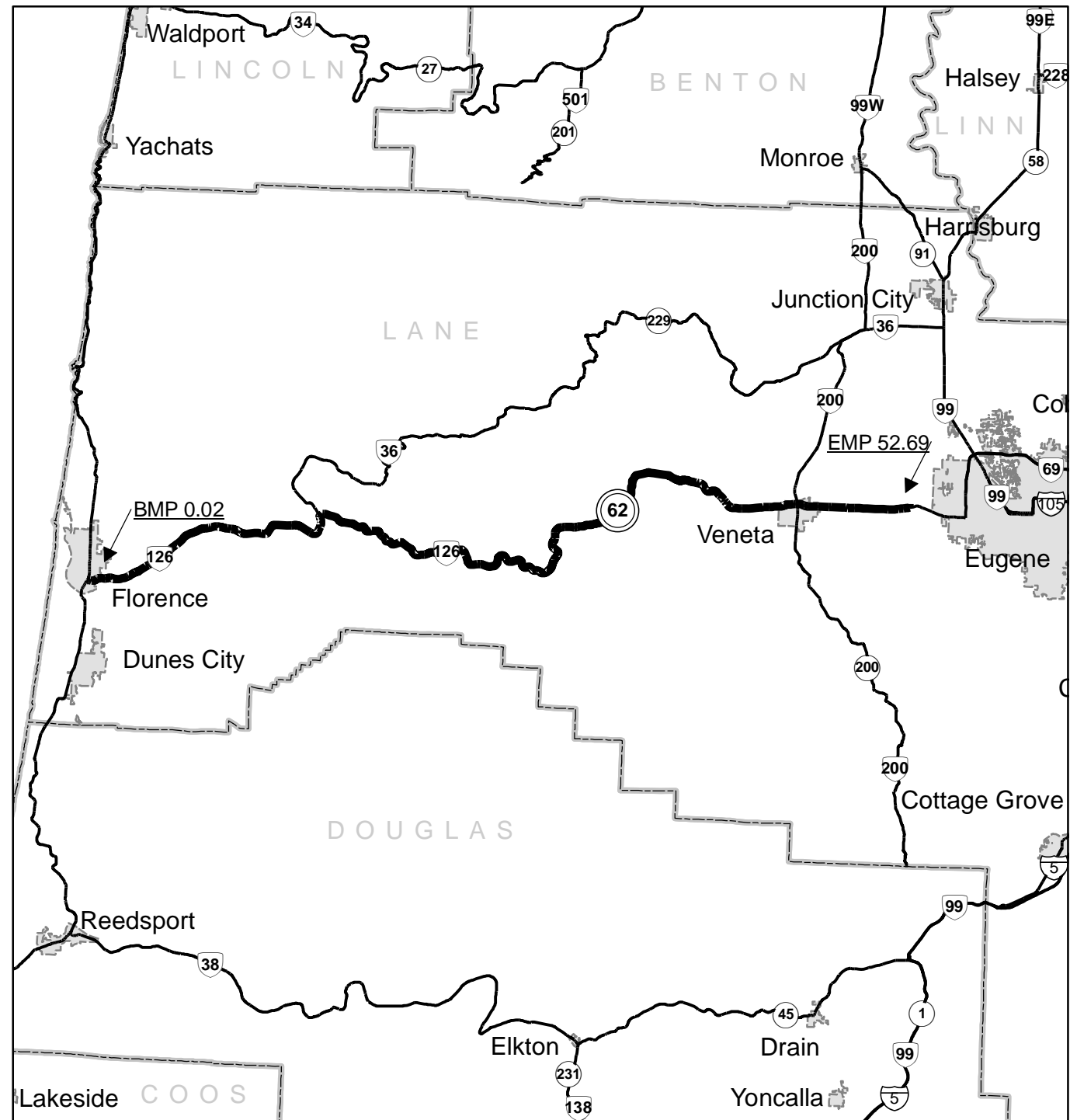
34.57 HWY. 062 M.P. 34.57
 34.77 HWY. 062 OPP. M.P. 34.76

Total Length 0.20 Miles

Region 2 District 5

FLORENCE-EUGENE HIGHWAY No. 62

Sheet 5 of 5
May 2009



Legend

- State Highway No. 62
- State Highways
- City Boundaries
- County Boundaries

Interstate, US Route, State Route Markers

State Highways

0 3.5 7 14 Miles

			Urban Area		
			TOTAL MILEAGE	52.65	0.72
			Located Line	3.09	0.00
			Temporary Route	0.00	0.00
			Existing Highway	52.65	0.72
DUPLICATE MILEAGE:			ADDITIONAL MILEAGE	1.23	
None			Connections	0.27	
			Frontage Roads	0.96	
Note:			EXCLUDED MILEAGE	3.16	
Jurisdiction of intersecting local roads as of:			Located Line	3.09	
Lane County 2008			Temporary Route	0.00	
			Roadway 2	0.07	