The same information displayed on the Straightline Charts is updated monthly and available in tabular form on ODOT's Internet site. Use the Highway Inventory Summary report for more detailed information.
HTTP://WWW.Oregon.gov/ODOT/TD/TDATA/OTMS/OTMS_Highway_Reports.shtml
NOTE: Milepoints on Straightline Chart are not to scale.

Region 2 District 3 / Region 1 District 2C

WOODBURN-ESTACADA HIGHWAY No. 161

Sheet 1 of 2
August 2006

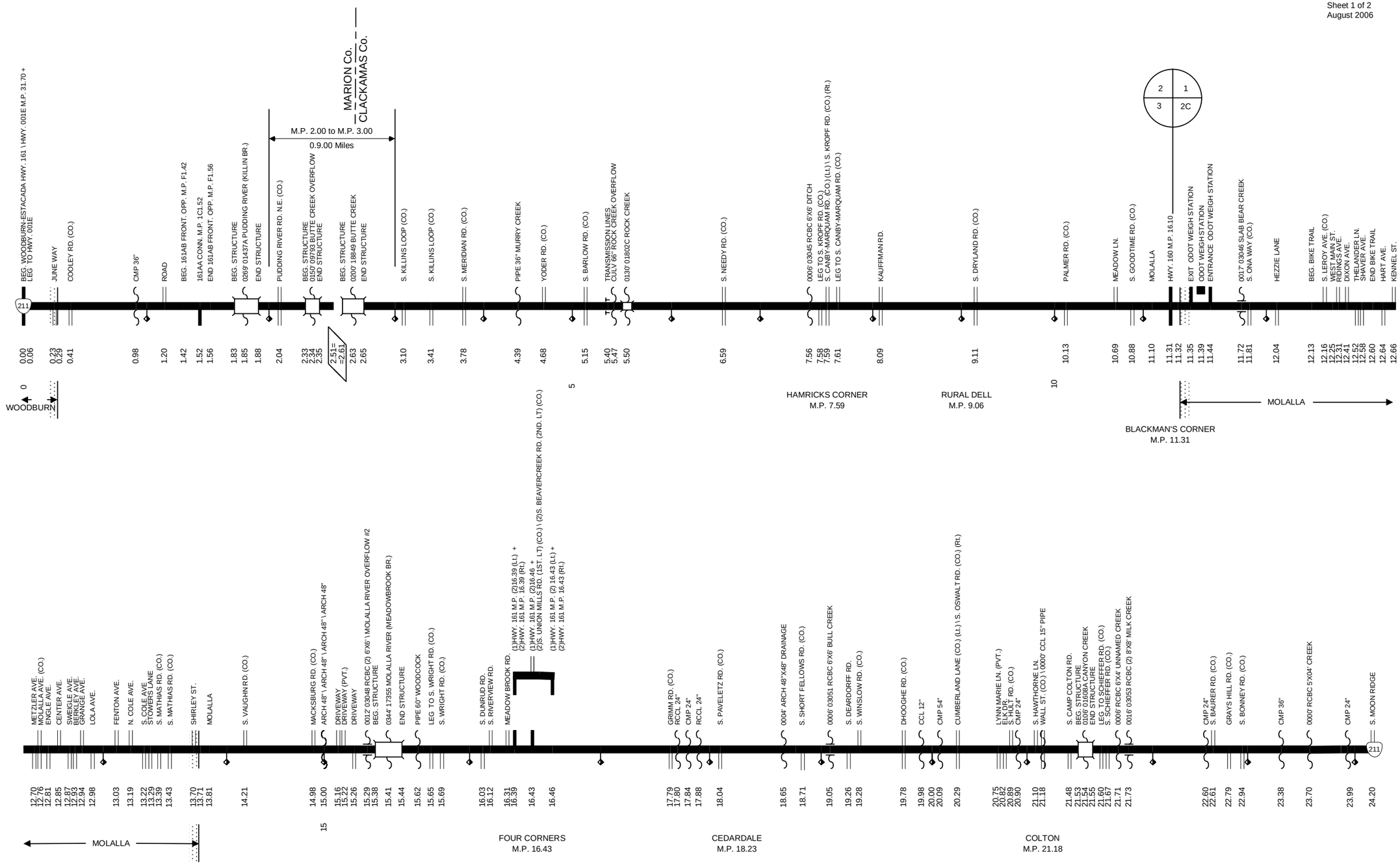

This product is for informational purposes only and may not be suitable for legal, engineering, or surveying purposes. This information is provided with the understanding that conclusions drawn from such information are the responsibility of the user.

Produced by Transportation Development Division / Road Inventory and Classifcation Services (503)986-3154

The same information displayed on the Straightline Charts is updated monthly and available in tabular form on ODOT's Internet site. Use the Highway Inventory Summary report for more detailed information.
HTTP://WWW.Oregon.gov/ODOT/TD/TDATA/OTMS/OTMS_Highway_Reports.shtml
NOTE: Milepoints on Straightline Chart are not to scale.

Region 1 District 2C

WOODBURN-ESTACADA HIGHWAY No. 161



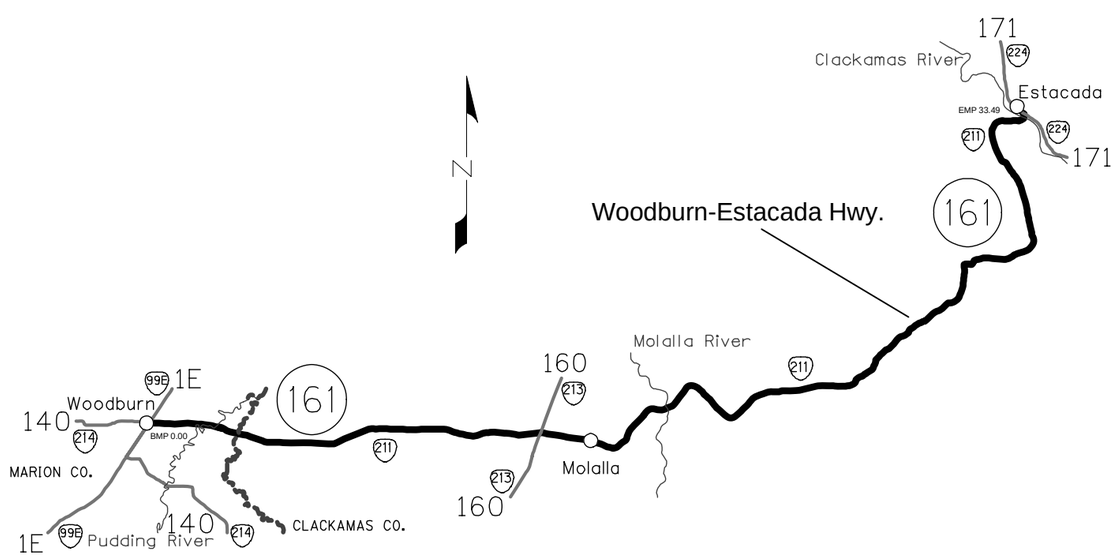

EQUATIONS:

	Loss
M.P. 2.51 = M.P. 2.61	0.10
M.P. 27.04 = M.P. 27.15	0.11
Total:	-0.21

DUPLICATE MILEAGE:
NONE

Note:
Jurisdition of intersecting local roads as of:
Marion Co. 2005
Clackamas Co. 2005

STATE HIGHWAY NO. 161		Urban Area
TOTAL MILEAGE	33.28	3.14
Located Line	0.00	0.00
Temporary Route	0.00	0.00
Existing Highway	33.28	3.14
ADDITIONAL MILEAGE	0.30	
Connections	0.03	
Frontage Roads	0.27	
EXCLUDED MILEAGE	0.07	
Located Line	0.00	
Temporary Route	0.00	
Roadway 2	0.07	

This product is for informational purposes only and may not be suitable for legal, engineering, or surveying purposes. This information is provided with the understanding that conclusions drawn from such information are the responsibility of the user.

Produced by Transportation Development Division / Road Inventory and Classifcation Services (503)986-3154