INTRODUCTION TO THE INTERCHANGE TRAFFIC VOLUME DIAGRAMS

These diagrams show the annual average daily traffic volumes entering or leaving the freeway at each interchange ramp. In addition, the freeway or expressway directional traffic volumes are given between each interchange.

Legend

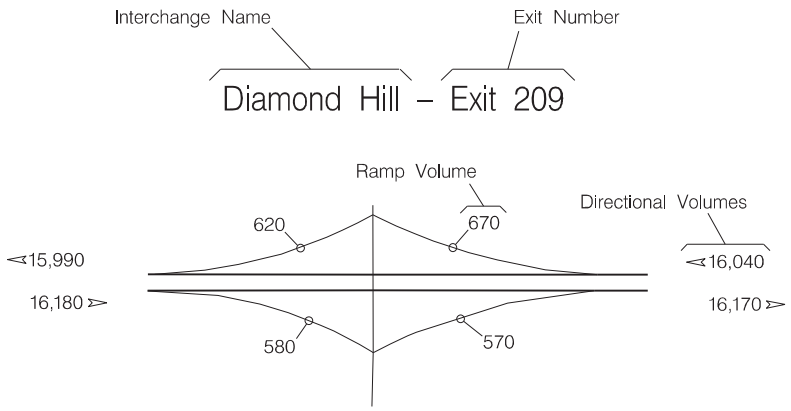

PACIFIC HIGHWAY NO. 1 (I-5)

Interchange Ramp Diagrams with Annual Average Daily Traffic Volumes.

INTERSTATE 5 INTERCHANGES AND REST AREAS

Siskiyou Summit – Exit 1

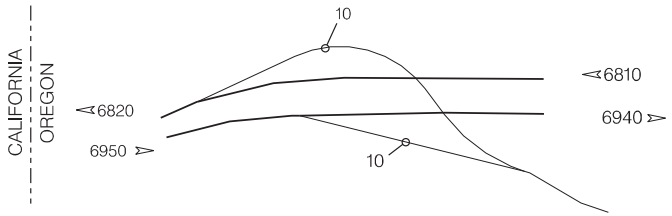

Mt. Ashland – Exit 6

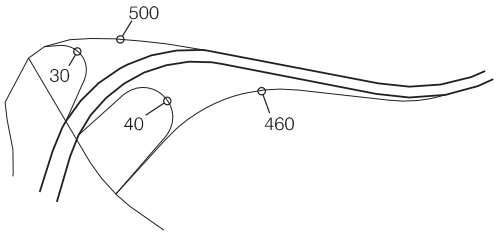

South Ashland – Exit 11

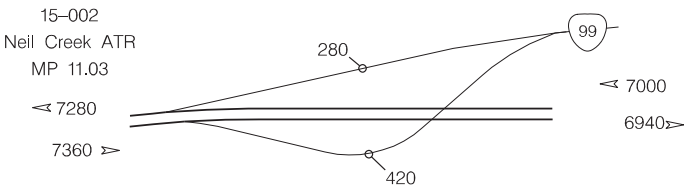

Green Springs – Exit 14

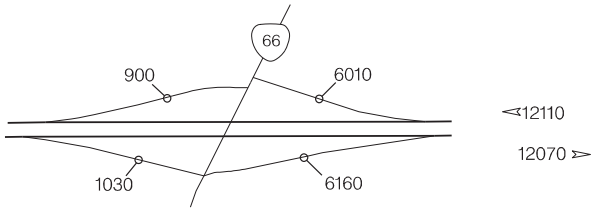

North Ashland – Exit 19

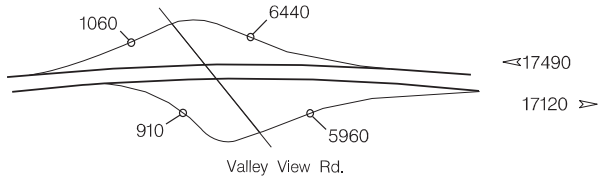

West Valley View – Exit 21

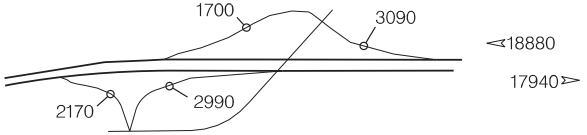

Suncrest Rest Area – Exit 22

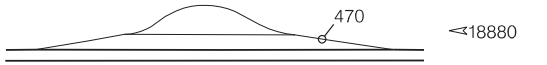

Phoenix – Exit 24

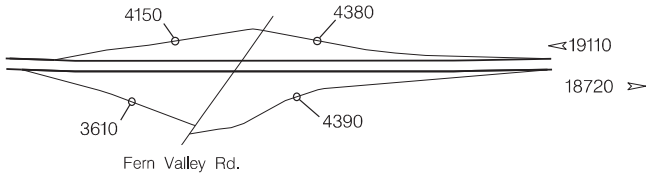

INTERSTATE 5 INTERCHANGES AND REST AREAS

South Medford – Exit 27

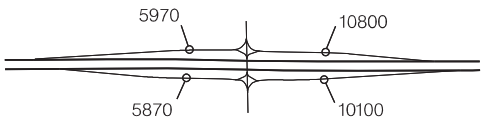

15–019
Medford Viaduct ATR
MP 28.33

◁23940
22950 ▷

Crater Lake Hwy. – Exit 30

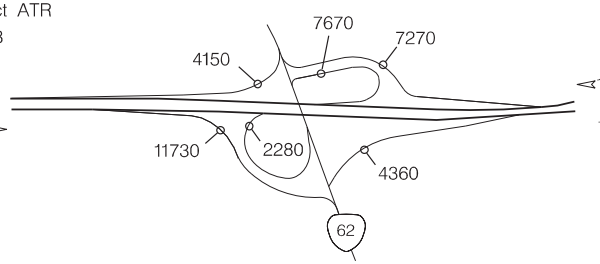

◁19390
17860 ▷

Central Point – Exit 33

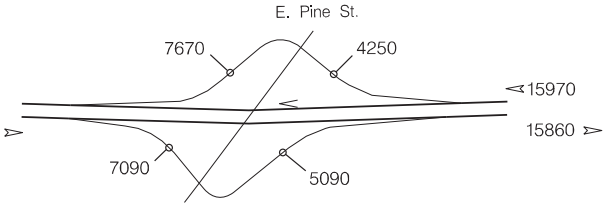

◁15970
15860 ▷

Seven Oaks – Exit 35

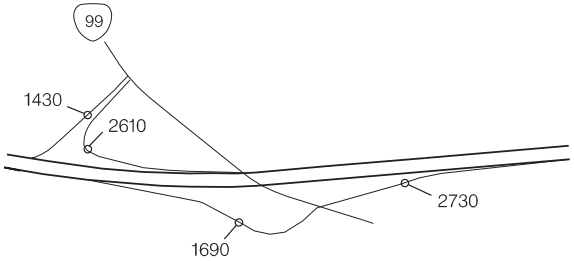

◁17150
16900 ▷

Kane Creek – Exit 40

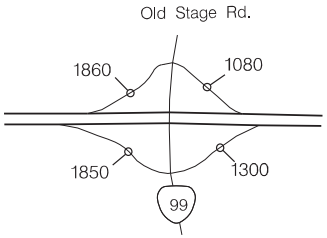

15–001
Gold Hill ATR
MP 42.84

◁16370
16350 ▷

Rock Point – Exit 43

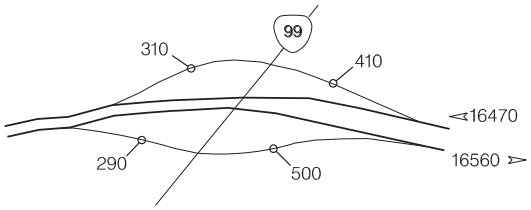

◁16470
16560 ▷

Homestead – Exit 45A

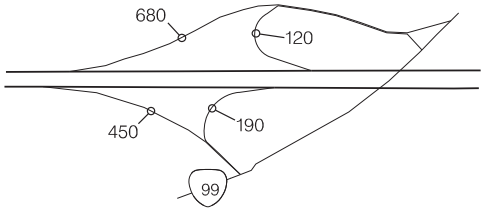

◁15910
16300 ▷

Valley Of The Rogue State Park – Exit 45B

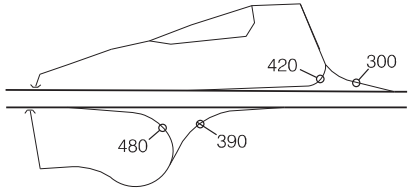

◁15790
16210 ▷

INTERSTATE 5 INTERCHANGES AND REST AREAS

Roque River – Exit 48

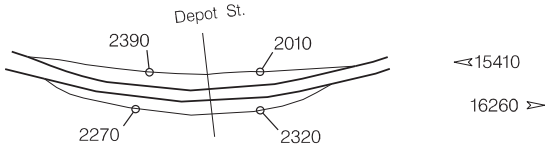

East Grants Pass – Exit 55

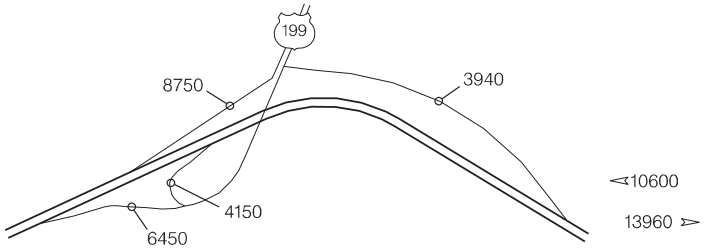

North Grants Pass – Exit 58

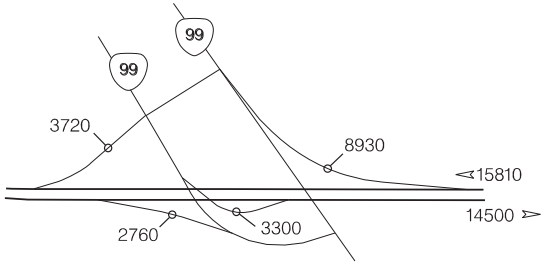

Louse Creek – Exit 61

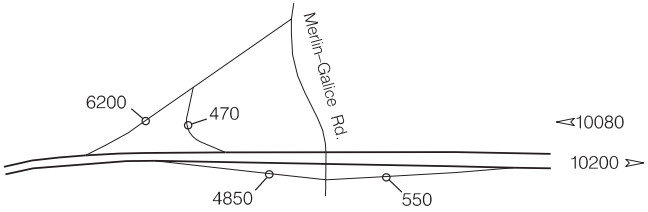

Manzanita Rest Area – Exit 62A, 62B

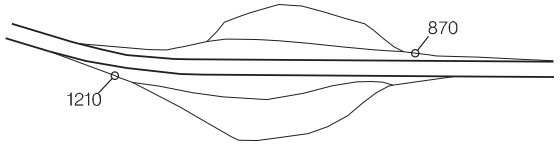

17–001
Grave Creek ATR
MP 64.20

Jumpoff Joe – Exit 66

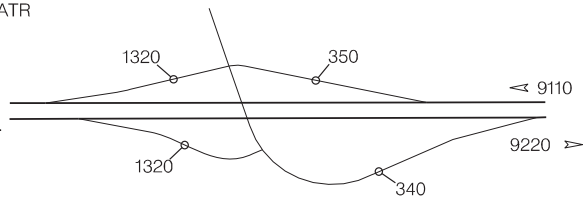

Sunny Valley – Exit 71

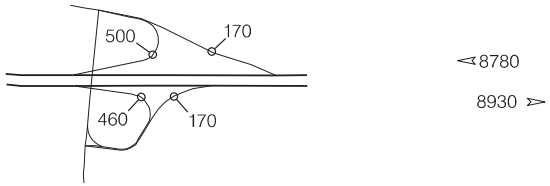

South Wolf Creek – Exit 76A

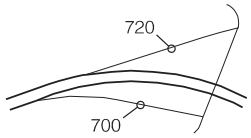

North Wolf Creek – Exit 76B

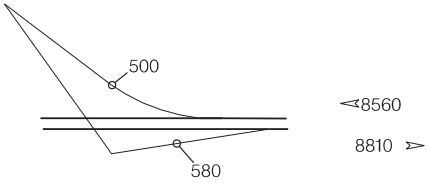

INTERSTATE 5 INTERCHANGES AND REST AREAS

Speaker Road – Exit 78

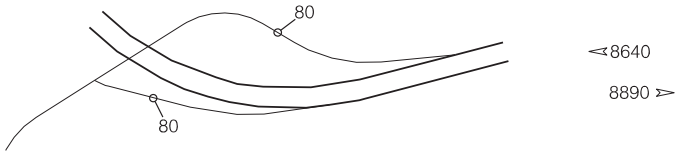

Glendale – Exit 80

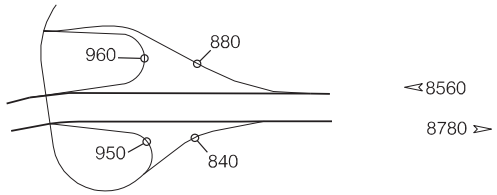

Cow Creek Rest Area – Exit 81

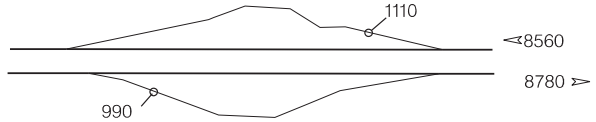

Barton Road – Exit 83

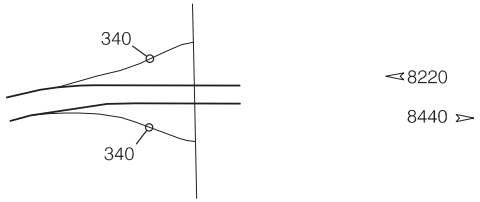

Quines Creek Road – Exit 86

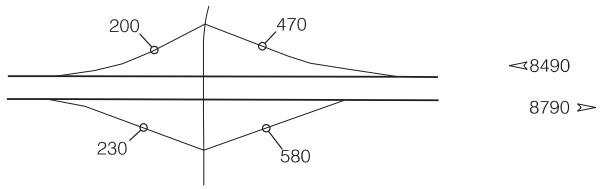

Azalea – Exit 88

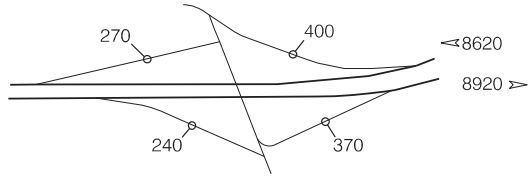

Canyon Creek – Exit 95

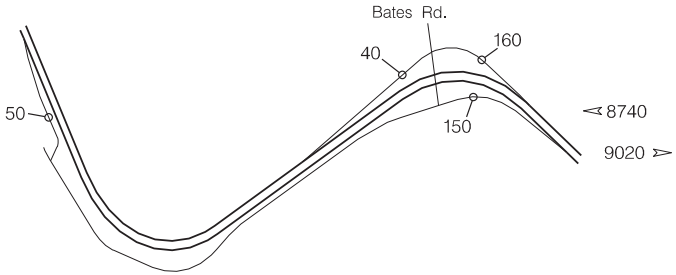

Canyonville – Exit 98

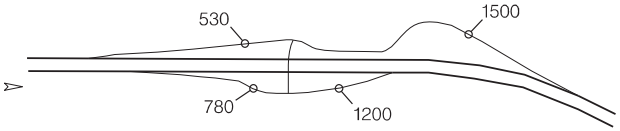

10–008
Canyonville ATR
MP 98.82

INTERSTATE 5 INTERCHANGES AND REST AREAS

North Canyonville – Exit 99

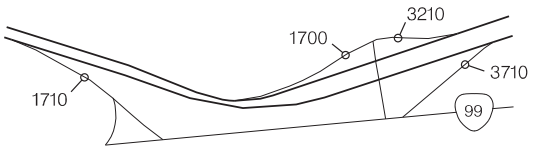

◁11220
11440 ▷

Riddle Road – Exit 101

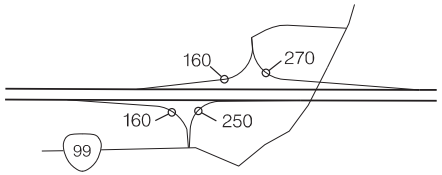

◁11330
11530 ▷

Gazley Road – Exit 102

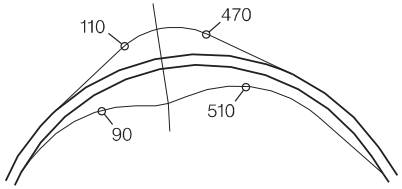

◁11690
11950 ▷

Tri City – Exit 103

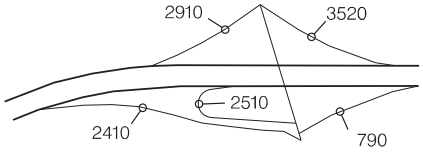

◁12300
12840 ▷

Weaver Road – Exit 106

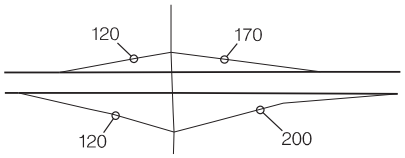

◁12350
12920 ▷

Myrtle Creek – Exit 108

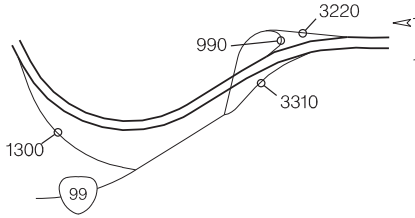

◁14580
14930 ▷

Boomer Hill Road – Exit 110

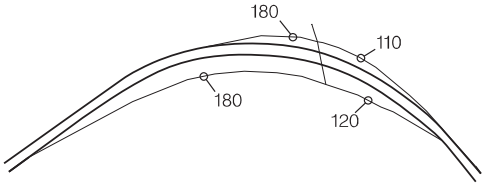

◁14510
14870 ▷

South Umpqua Rest Area – Exit 111B

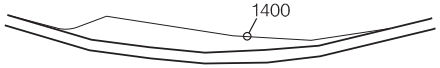

◁14510
14870 ▷

Dillard Hwy. – Exit 112

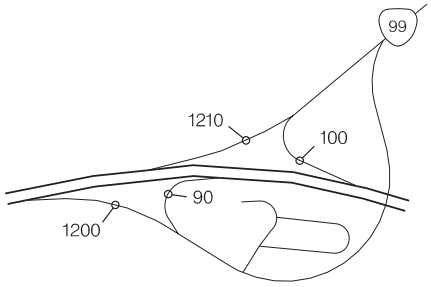

◁13400
13760 ▷

INTERSTATE 5 INTERCHANGES AND REST AREAS

Clarks Branch – Exit 113

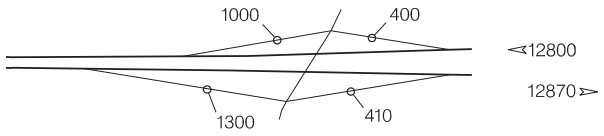

Coos Bay – Roseburg Hwy. – Exit 119

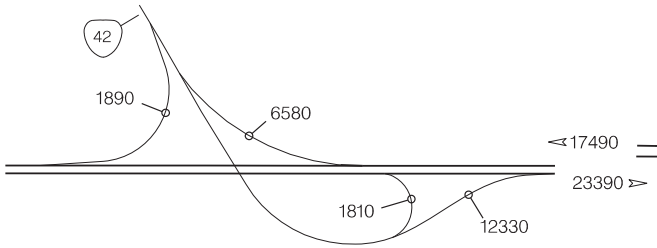

Oakland – Shady Hwy. – Exit 120

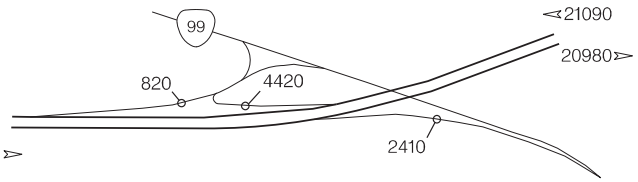

McLain Ave. – Exit 121

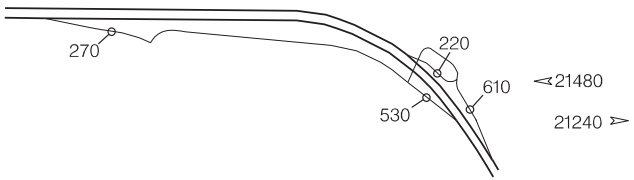

Fairgrounds – Exit 123

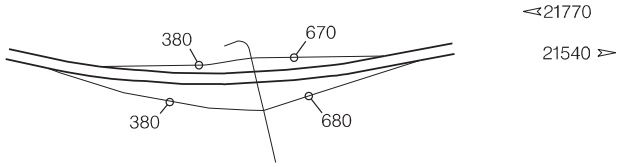

Harvard – Exit 124

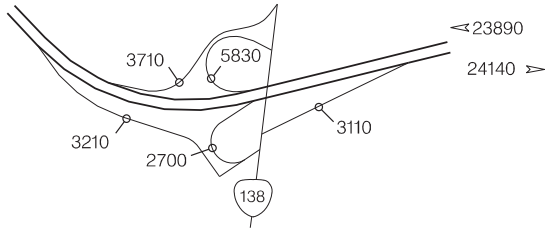

Garden Valley – Exit 125

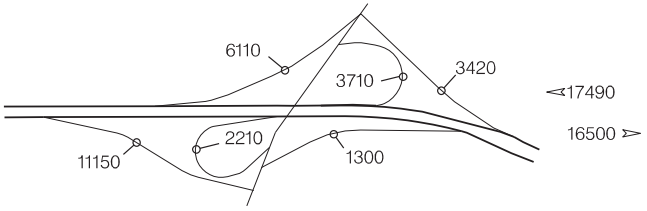

North Roseburg – Exit 127

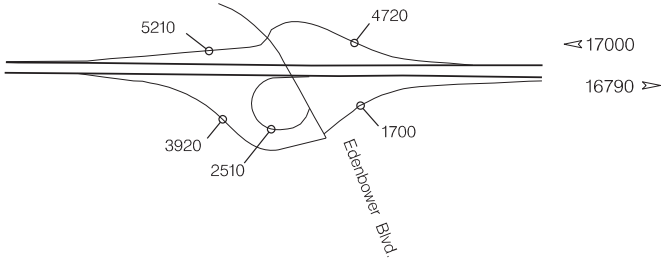

INTERSTATE 5 INTERCHANGES AND REST AREAS

Winchester – Exit 129

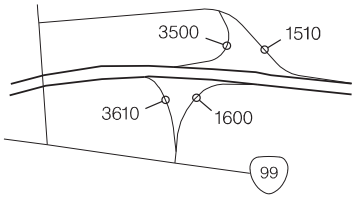

10–005
Roseburg ATR
MP 129.75

◁15010
14780 ▷

Deady – Exit 135

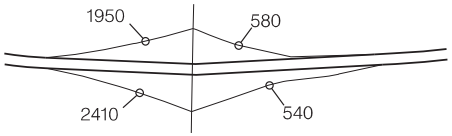

◁13640
12910 ▷

Sutherlin – Exit 136

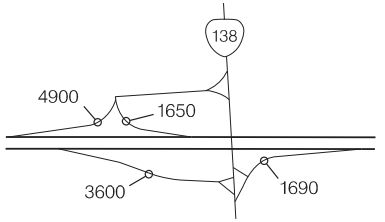

◁10390
11000 ▷

South Oakland – Exit 138

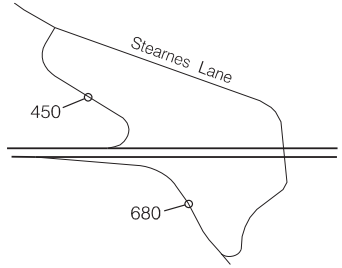

◁9940
10320 ▷

North Oakland – Exit 140

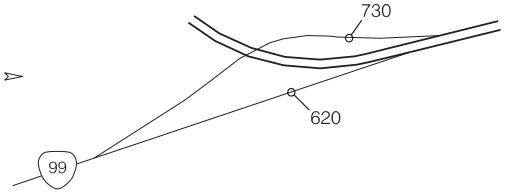

◁10670
10940 ▷

Metz Hill – Exit 142A

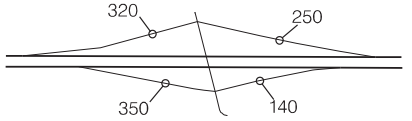

◁10600
10730 ▷

Cabin Creek Rest Area NB – Exit 142B

◁10600
10730 ▷

Cabin Creek Rest Area SB – Exit 143

10–007
Oakland ATR
MP 145.39

◁10600
10730 ▷

South Rice Hill – Exit 146

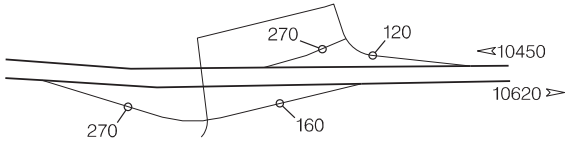

◁10450
10620 ▷

INTERSTATE 5 INTERCHANGES AND REST AREAS

Rice Hill – Exit 148

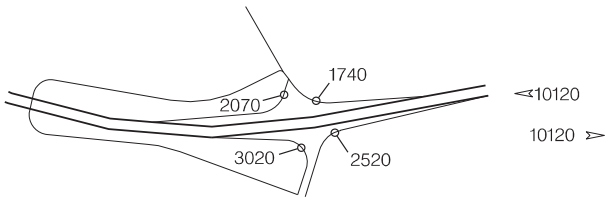

Yoncalla – Exit 150

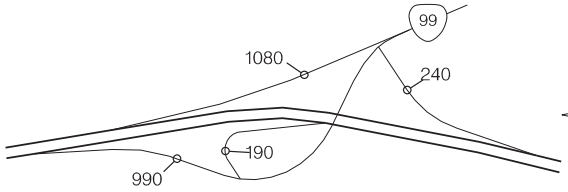

Elkhead Road – Exit 154

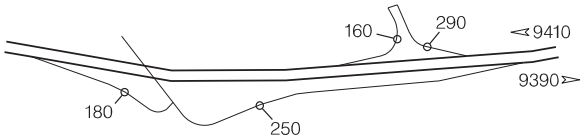

Elk Creek / Cox Road – Exit 159

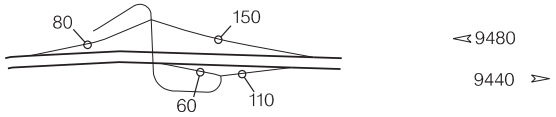

Salt Springs Road – Exit 160

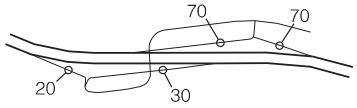

Buck Creek – Exit 161

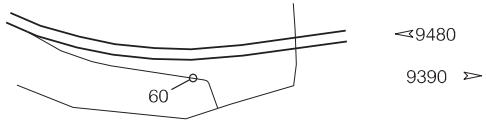

Umpqua Hwy. – Exit 162

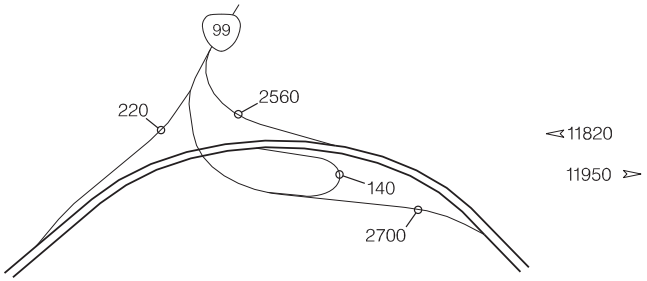

Curtin – Exit 163

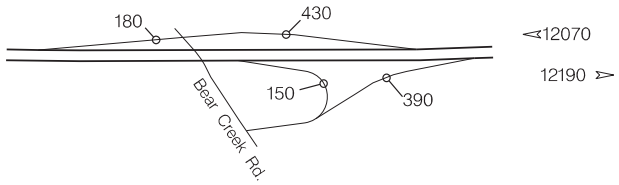

INTERSTATE 5 INTERCHANGES AND REST AREAS

Cottage Grove – Exit 170

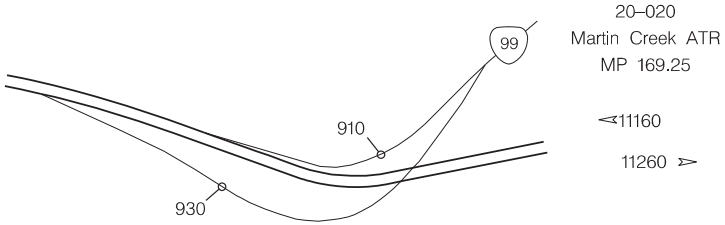

Sixth Street – Exit 172

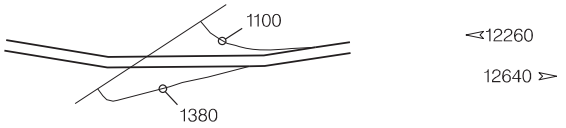

Cottage Grove – Exit 174

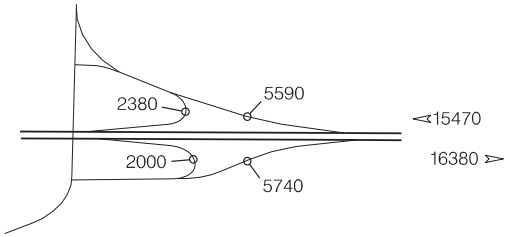

Saginaw – Exit 176

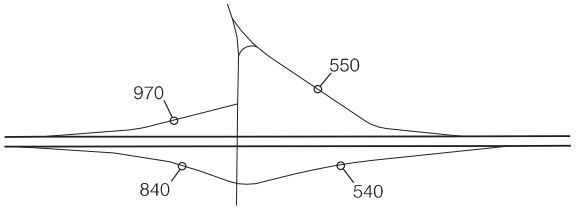

Gettings Creek Rest Area – Exit 177, 178

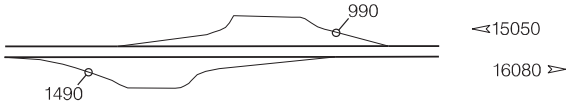

Creswell – Exit 182

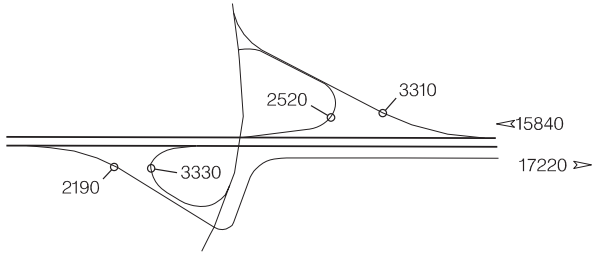

Dillard Road – Exit 186

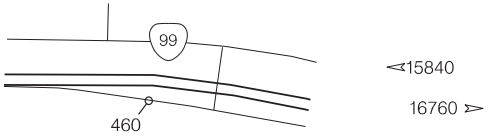

Goshen – Exit 188

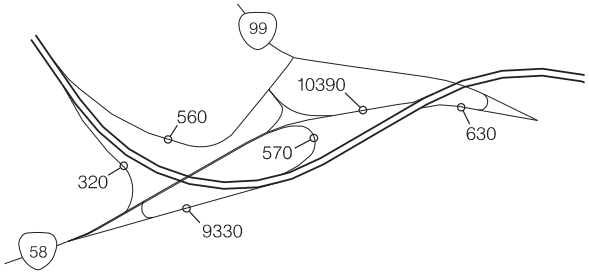

Bonneville Power – Exit 189

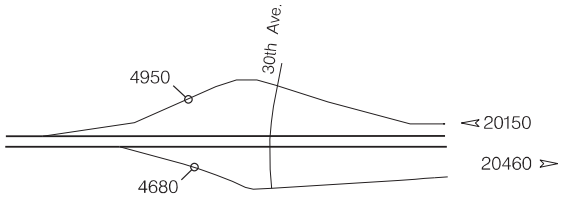

INTERSTATE 5 INTERCHANGES AND REST AREAS

McVay Hwy. – Exit 190

20–025
Eugene–Glenwood ATR
MP 190.92

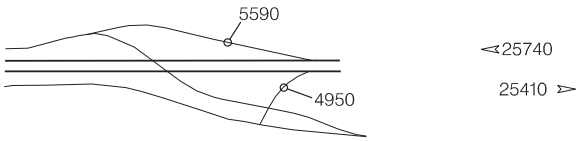

Judkins Point – Exit 191

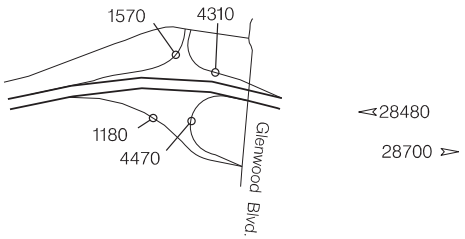

Pacific Hwy. West – Exit 192

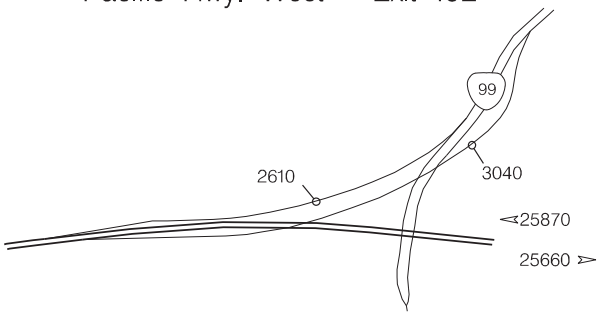

"Q" Street – Exit 194

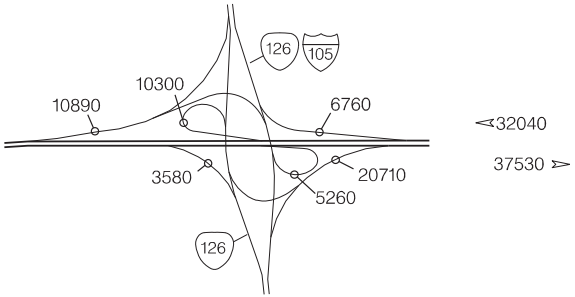

Belt Line Hwy. – Exit 195

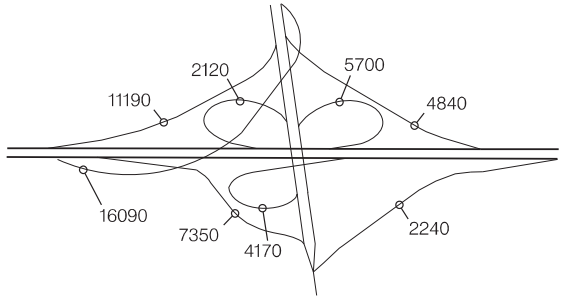

Van Duyn Road – Exit 199

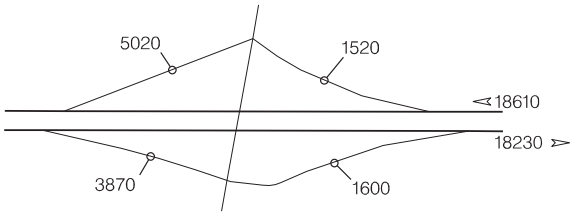

Oak Grove Rest Area – Exit 206B

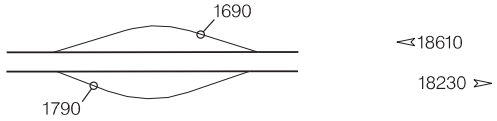

Diamond Hill – Exit 209

22–016
Lake Creek ATR
MP 214.56

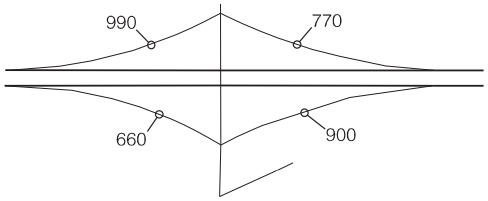

INTERSTATE 5 INTERCHANGES AND REST AREAS

Halsey – Sweethome – Exit 216

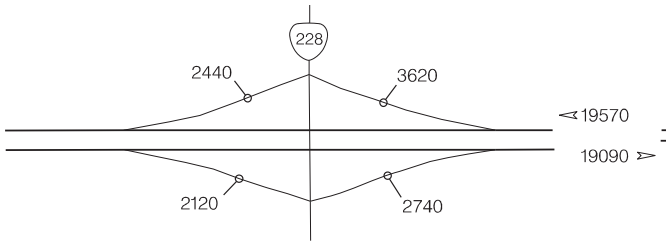

Corvallis – Lebanon Hwy. – Exit 228

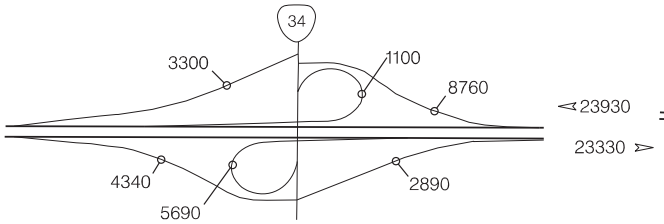

Santiam Hwy. – Exit 233

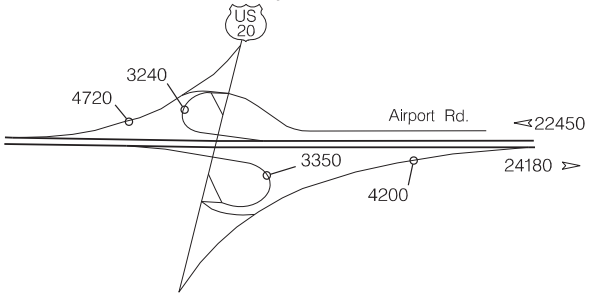

North Albany – Exit 234

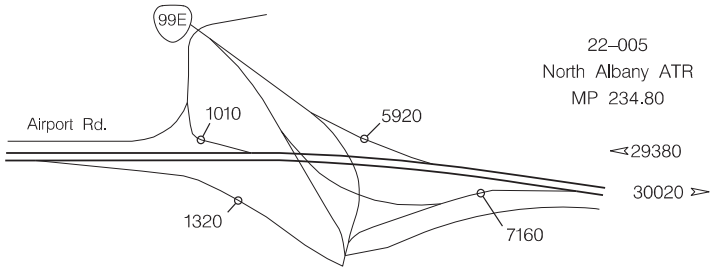

22–005
North Albany ATR
MP 234.80

29380
30020

Murder Creek – Exit 235

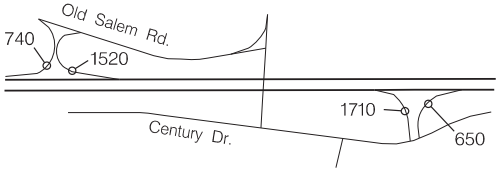

30160
28960

Viewcrest – Exit 237

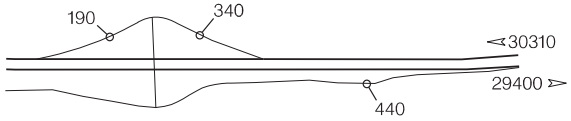

South Jefferson – Exit 238

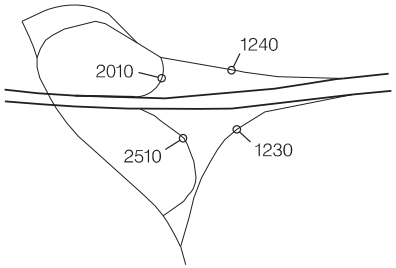

29540
28120

Dever Road – Exit 239

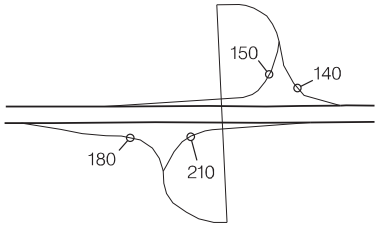

29530
28150

INTERSTATE 5 INTERCHANGES AND REST AREAS

Santiam Rest Area – Exit 241

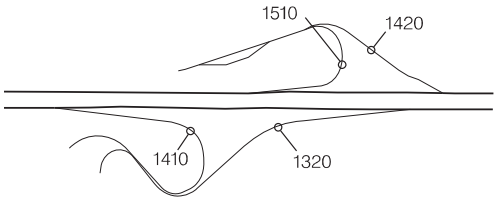

Talbot Road – Exit 242

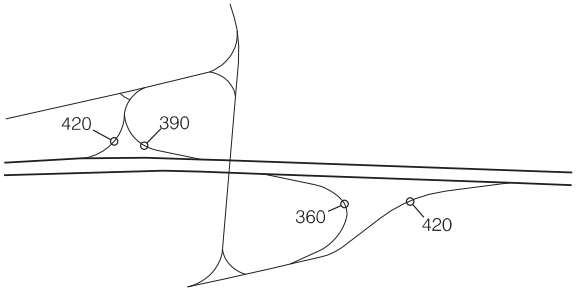

Ankeny Hill – Exit 243

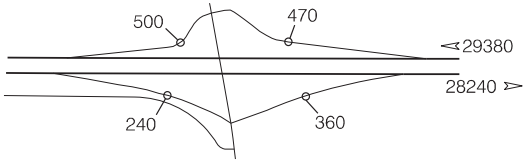

Jefferson Hwy. – Exit 244

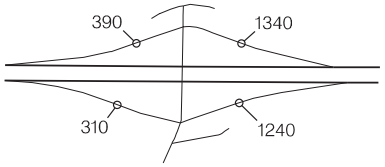

Battle Creek – Exit 248

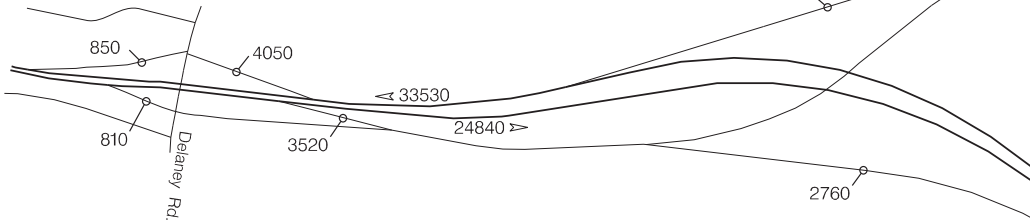

Commercial Street – Exit 249



Kuebler – Exit 252

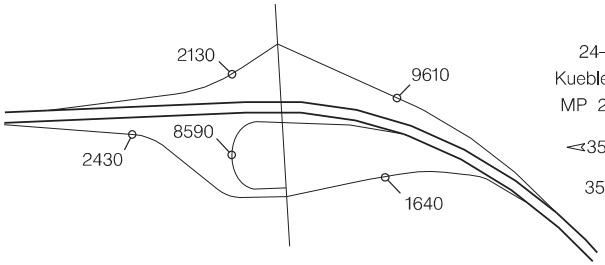

24–021
Kuebler ATR
MP 252.20
35430
35400

North Santiam – Exit 253

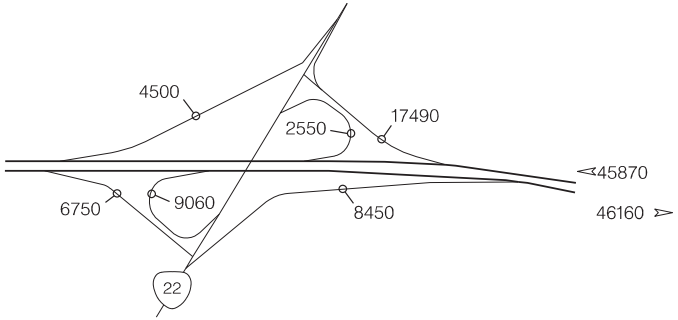

INTERSTATE 5 INTERCHANGES AND REST AREAS

Market Street – Exit 256

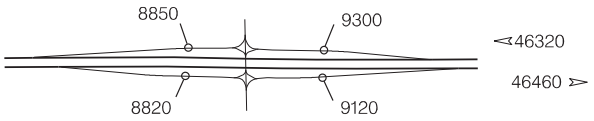

Hayesville – Exit 258

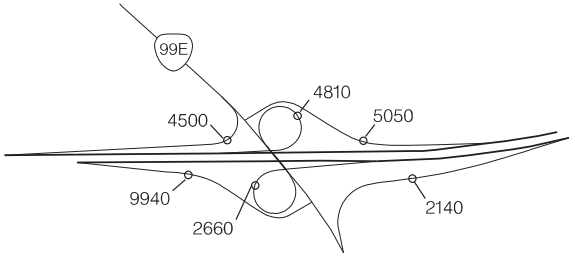

Chemawa Road – Exit 260

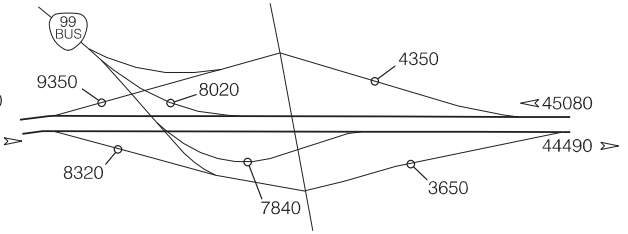

Brooks – Exit 263

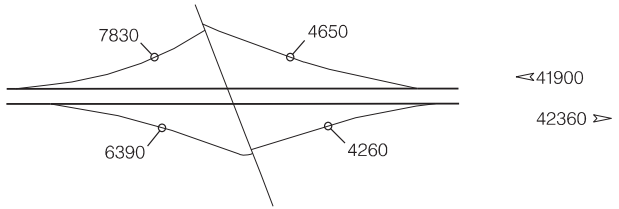

Woodburn – Exit 271

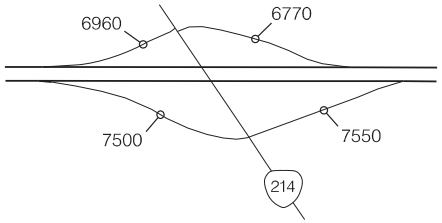

Fargo Road – Exit 278

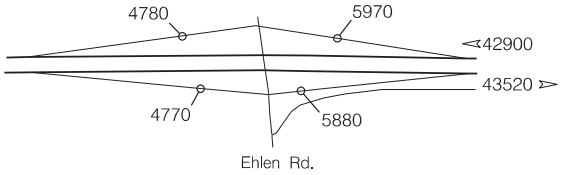

Baldock Rest Area – Exit 281B

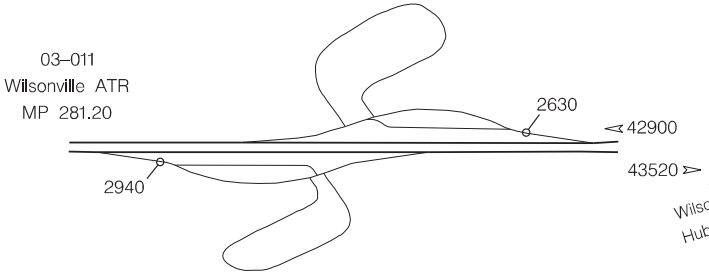

Hubbard – Exit 282

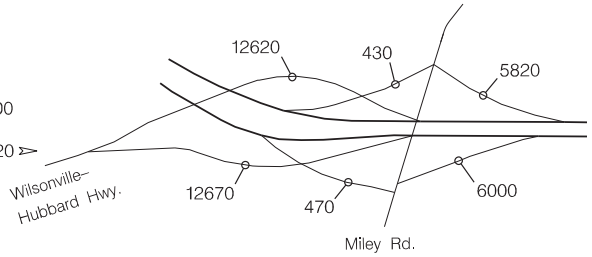

Wilsonville – Exit 283

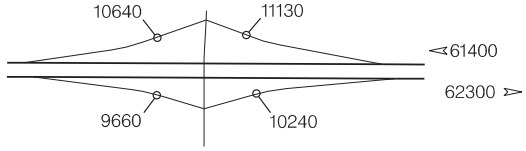

INTERSTATE 5 INTERCHANGES AND REST AREAS

Stafford Road – Exit 286

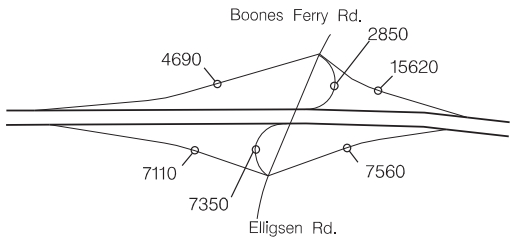

◅69480
70100 ▻

East Portland Freeway – Exit 288

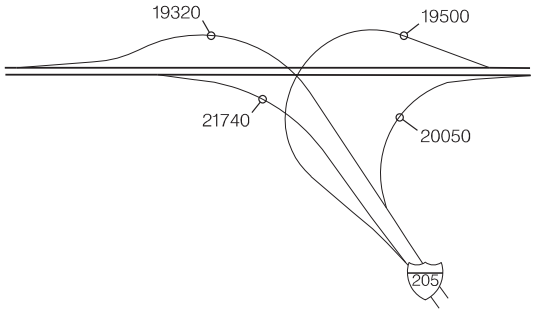

◅69660
68410 ▻

Nyberg Road – Exit 289

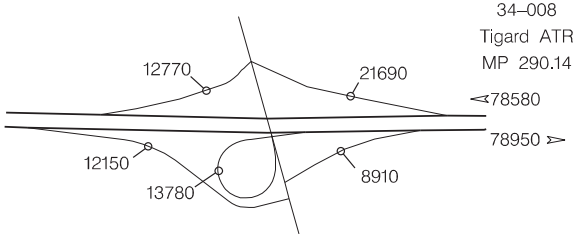

◅78580
78950 ▻

Lower Boones Ferry Road – Exit 290

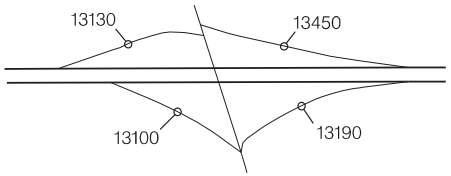

◅78900
79040 ▻

Carmen Drive / King City – Exit 291

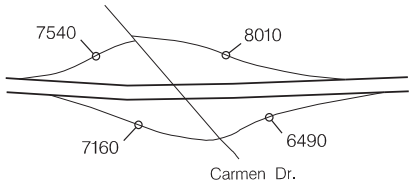

◅79370
78370 ▻

South Tigard – Exit 292

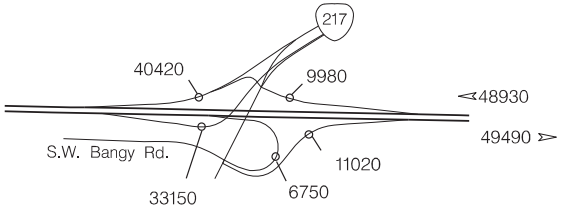

◅48930
49490 ▻

Haines Road – Exit 293

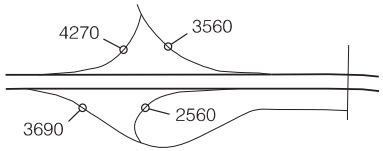

◅48220
48360 ▻

North Tigard – Exit 294

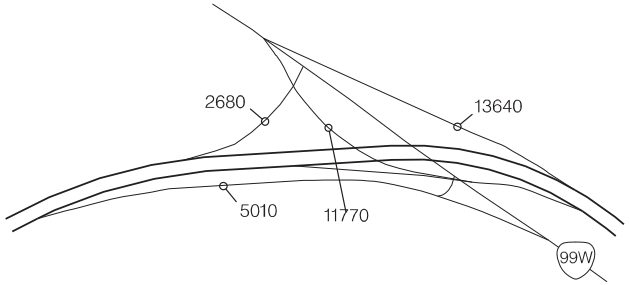

◅59180
55120 ▻

Capitol Highway – Exit 295A

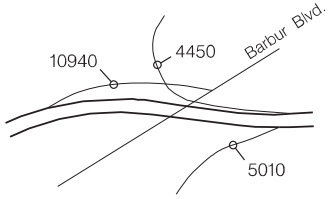

◅52690
60130 ▻

INTERSTATE 5 INTERCHANGES AND REST AREAS

Taylors Ferry Road – Exit 295B

Spring Garden

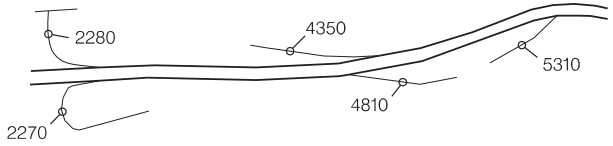

Multnomah Blvd. – Exit 296



Terwilliger Blvd. – Exit 297

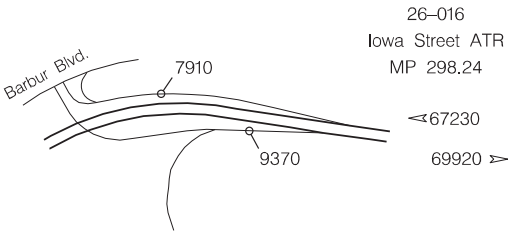

Corbett Avenue – Exit 298

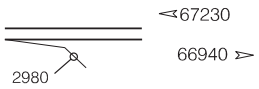

Oswego Highway – Exit 299

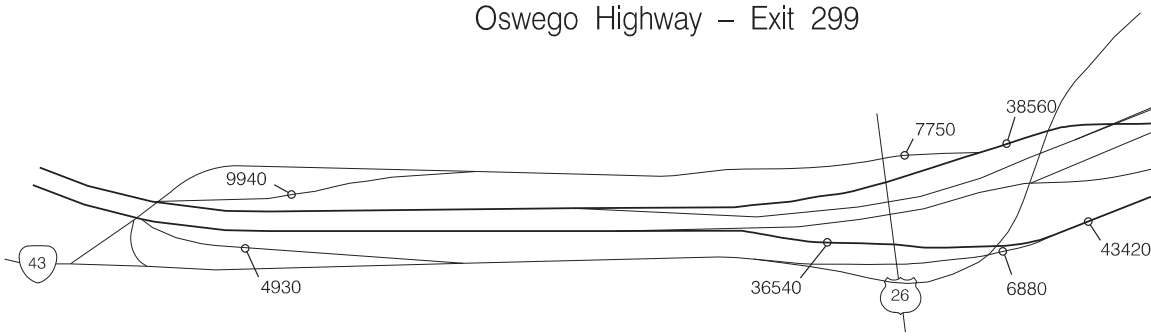

West Marquam – Exit 300

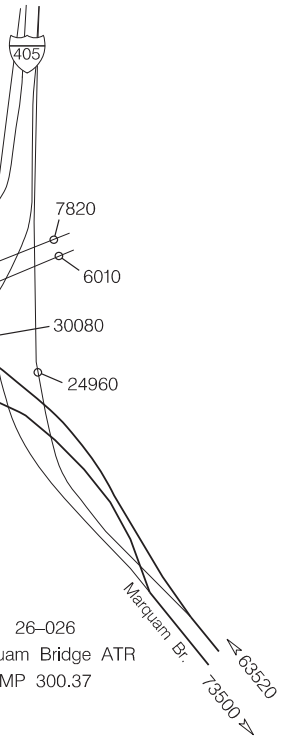

INTERSTATE 5 INTERCHANGES AND REST AREAS

Columbia River Highway – Exit 301

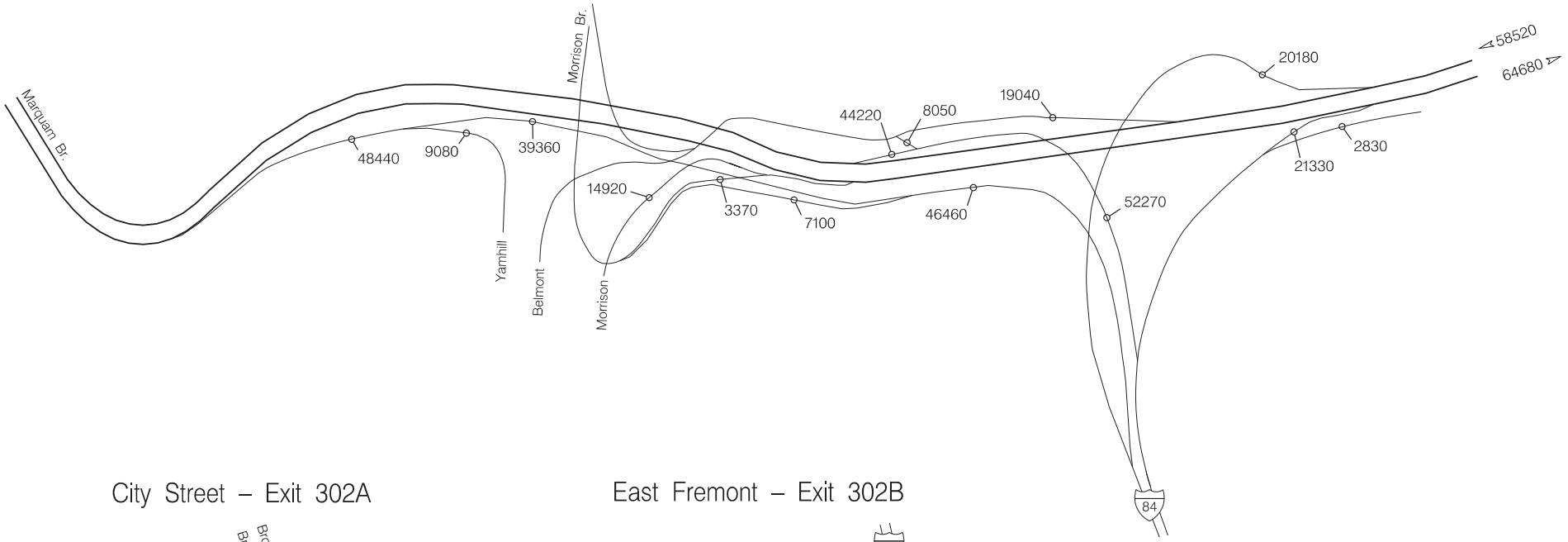

City Street – Exit 302A

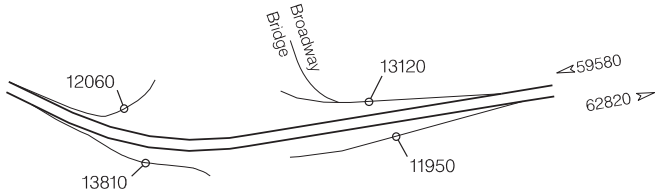

East Fremont – Exit 302B

Greeley Avenue – Exit 302C

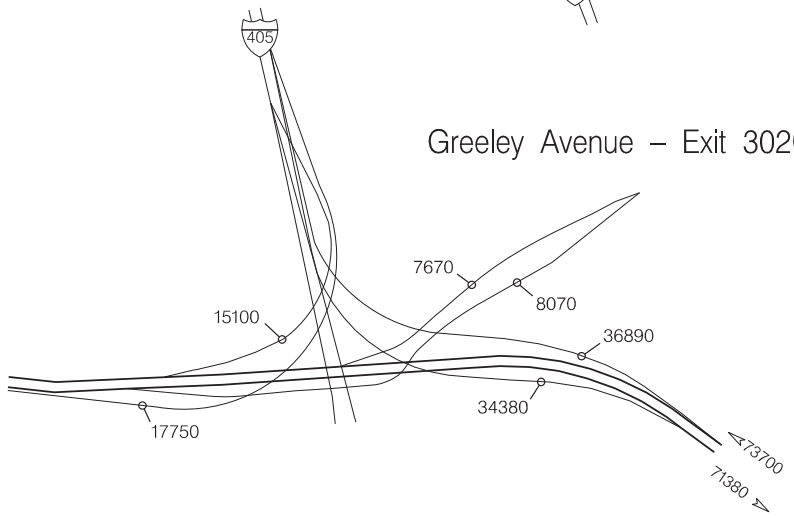

INTERSTATE 5 INTERCHANGES AND REST AREAS

Going Street – Exit 303

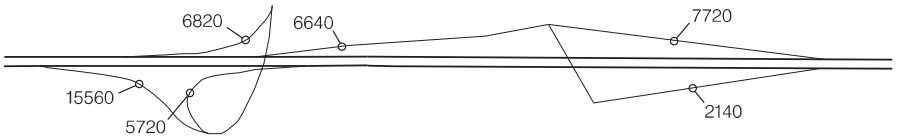

Minnesota Avenue – Exit 304A

Rosa Parks Way – Exit 304B

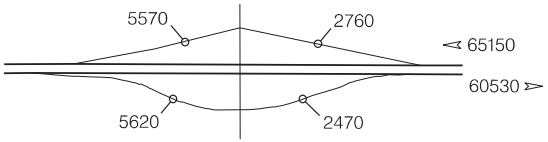

N.E. Portland – Exit 305A

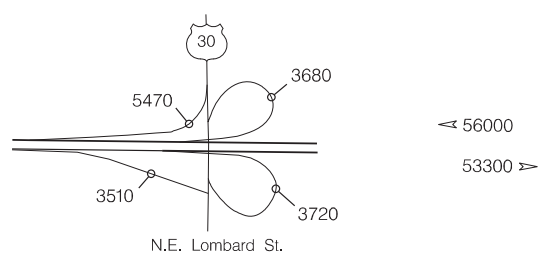

Columbia Blvd. – Exit 305B

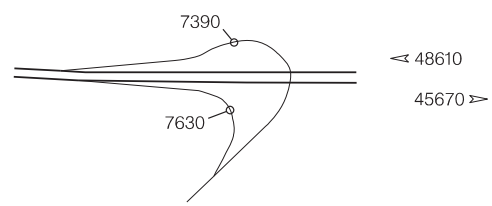

Delta Park – Exit 306

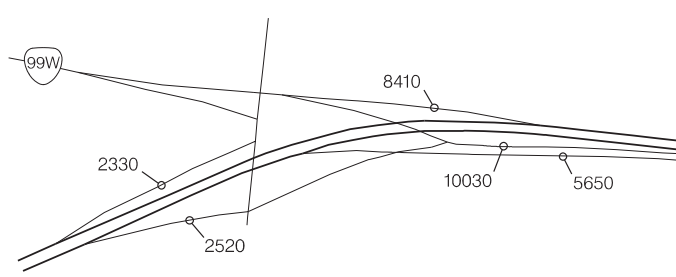

Swift–Union – Exit 307

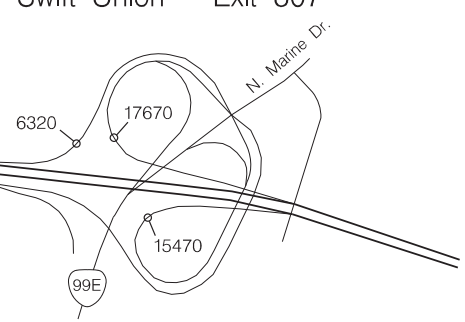

Jantzen Beach – Exit 308

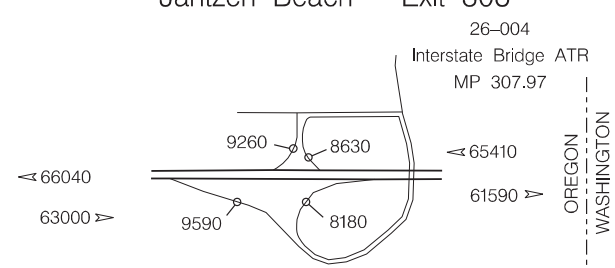

COLUMBIA RIVER HIGHWAY NO. 2 (I-84)
AND
OLD OREGON TRAIL NO. 6 (I-84)

Interchange Ramp Diagrams with Annual Average Daily Traffic Volumes.

INTERSTATE 84 INTERCHANGES AND REST AREAS

Pacific Hwy. Exit 0

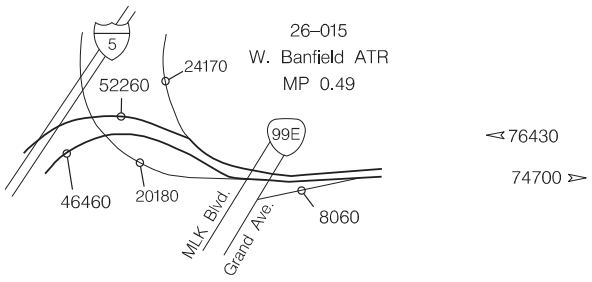

◅ 76430
74700 ▻

NE Holladay St. – Exit 1A

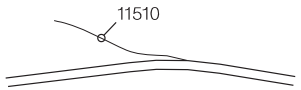

◅ 87940
74700 ▻

NE 16th Ave. – Exit 1B

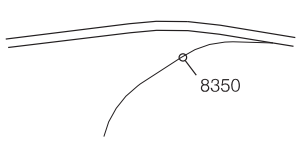

◅ 87940
83050 ▻

NE 33rd Ave. – Exit 2A

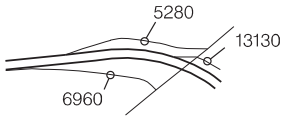

◅ 69530
76090 ▻

Cesar E. Chavez Blvd – Exit 2B



26–014
Hoyt ATR
MP 3.35

◅ 78620
77920 ▻

NE Glisan St. – Exit 3

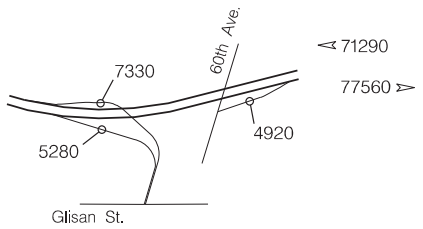

◅ 71290
77560 ▻

NE 68th Ave. – Exit 4

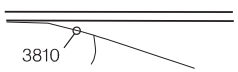

◅ 71290
73750 ▻

Cascade Hwy. – Exit 5A

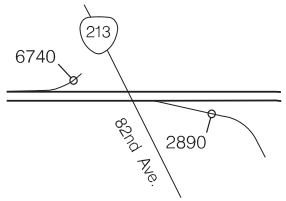

◅ 64550
70860 ▻

INTERSTATE 84 INTERCHANGES AND REST AREAS

Hwy. 64 – Exit 5B

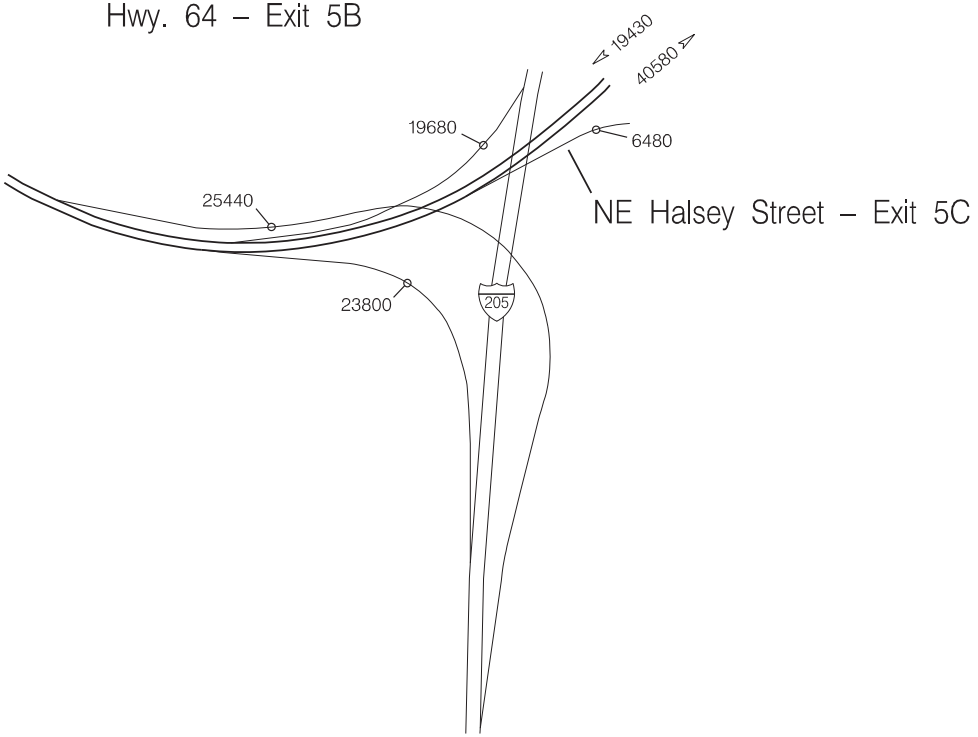

NE Halsey Street – Exit 5C

North Banfield – Exit 6A

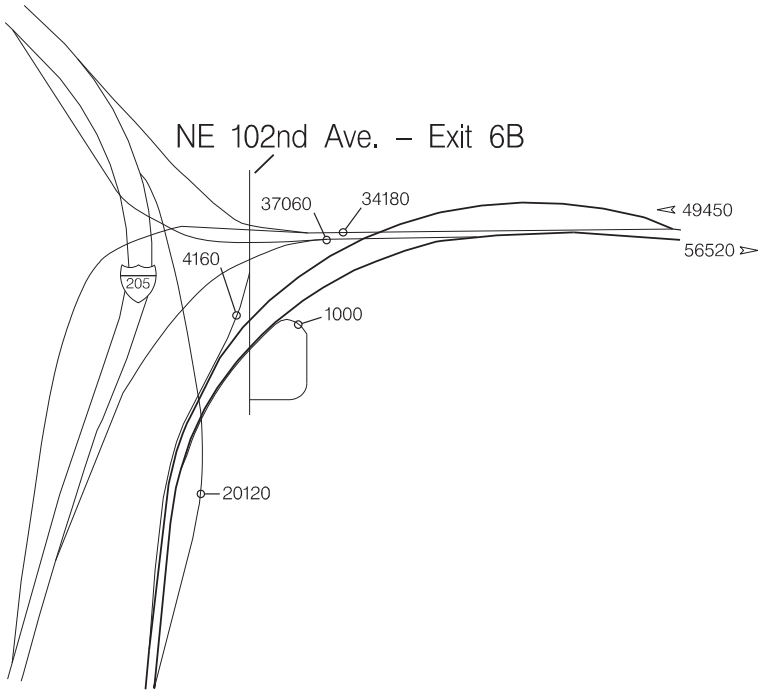

NE 122nd Ave. – Exit 10

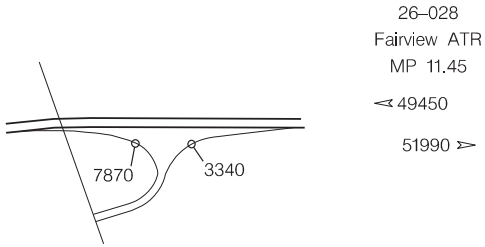

26–028
Fairview ATR
MP 11.45
49450
51990

NE 181st Ave. – Exit 13

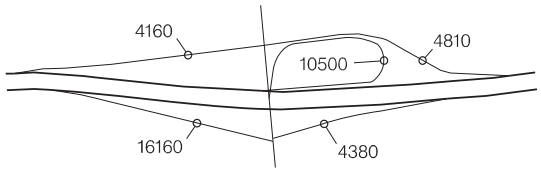

39600
40210

INTERSTATE 84 INTERCHANGES AND REST AREAS

NE 207th Ave. – Exit 14

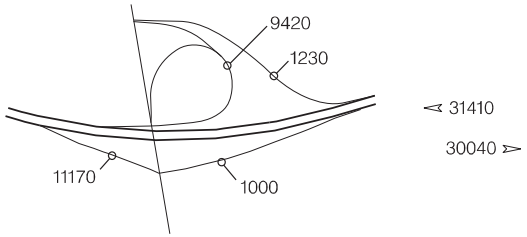

NE 238th Ave. – Exit 16A

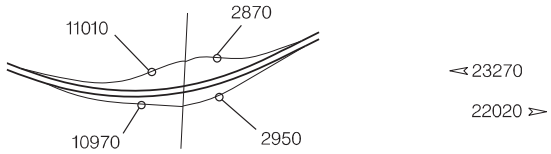

NE Marine Drive – Exit 17

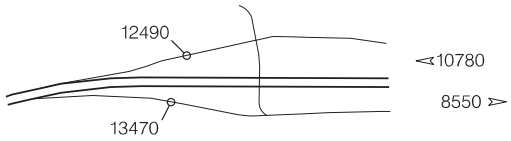

Troutdale – Exit 17

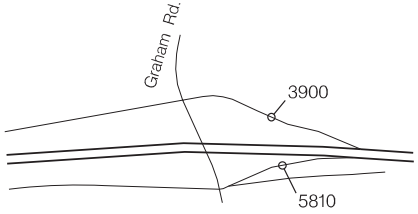

26–001
Troutdale ATR
MP 17.71

14680
14360

Jordan – Exit 18

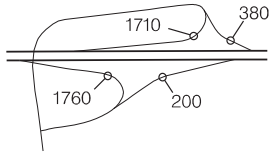

13350
12800

Corbett – Exit 22

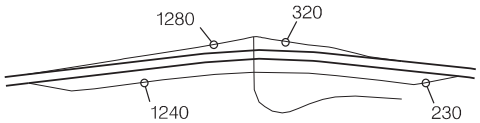

12390
11790

Rooster Rock – Exit 25

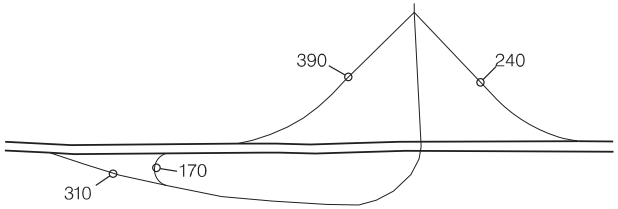

12240
11650

Bridal Veil – Exit 28

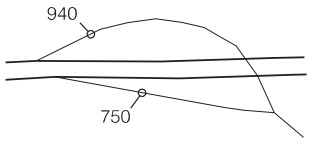

11300
10900

INTERSTATE 84 INTERCHANGES AND REST AREAS

Multnomah Falls – Exit 31

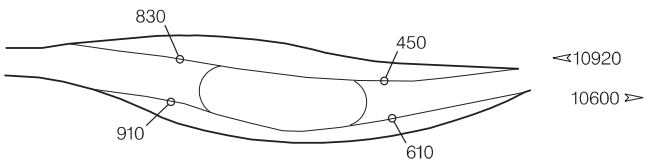

Historic Col. River Hwy. – Exit 35A

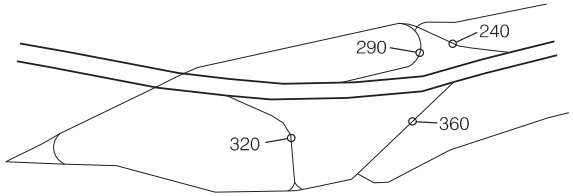

Warrendale O'Xing – Exit 37

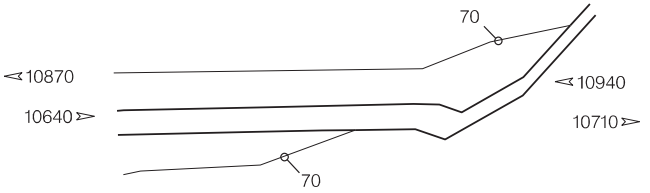

Bonneville Dam – Exit 40

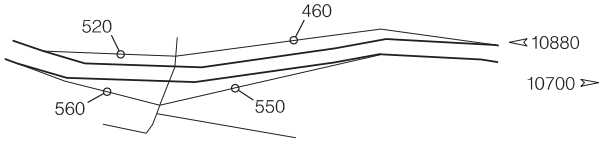

West Cascade Locks – Exit 44A

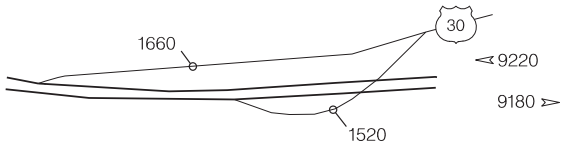

East Cascade Locks – Exit 44B

14–004
Cascade Locks ATR
MP 45.53

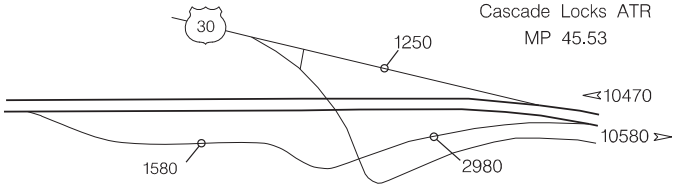

Herman Creek – Exit 47



Wyeth – Exit 50

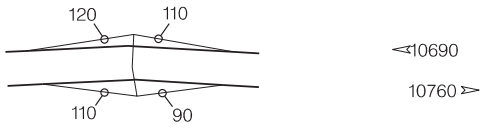

Starvation Creek State Park – Exit 54

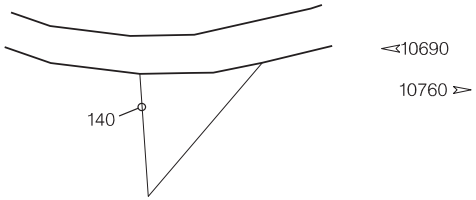

INTERSTATE 84 INTERCHANGES AND REST AREAS

Viento State Park – Exit 56

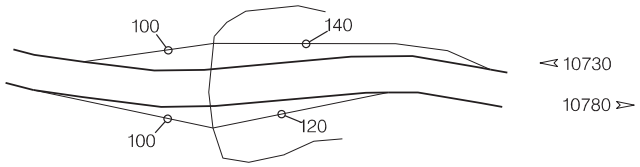

Mitchell Point Overlook – Exit 58

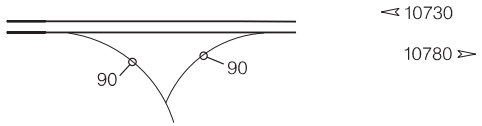

Service Road

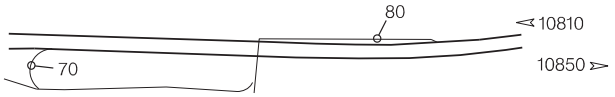

West Hood River – Exit 62

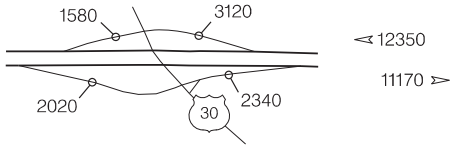

2nd Street – Exit 63

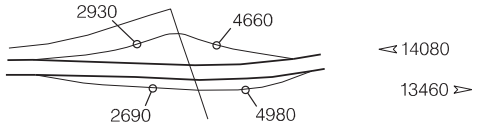

East Hood River – Exit 64

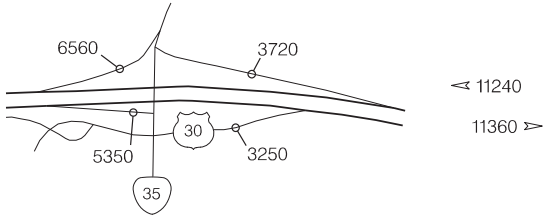

Mosier – Exit 69

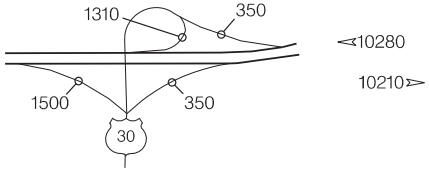

Memaloose Rest Area – Exit 72, 73

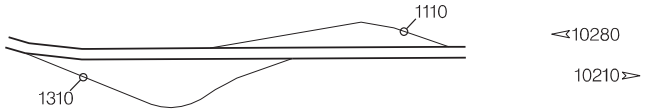

33–001
Rowena ATR
MP 75.93

Rowena – Exit 76

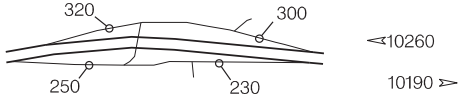

INTERSTATE 84 INTERCHANGES AND REST AREAS

Chenowith – Exit 82

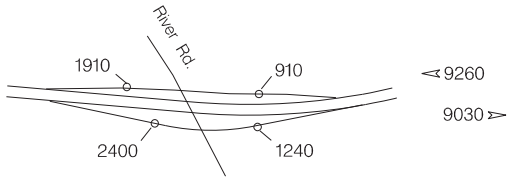

West The Dalles – Exit 83

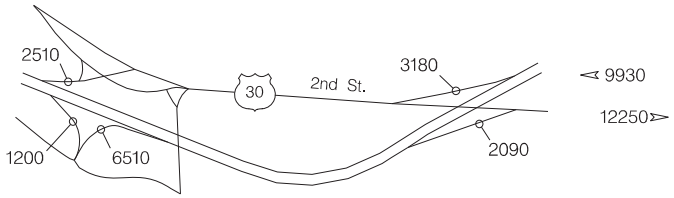

Brewery Grade – Exit 85

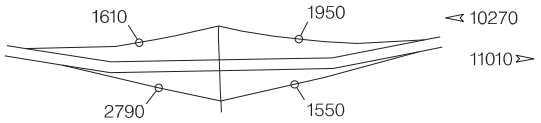

The Dalles Bridge – Exit 87

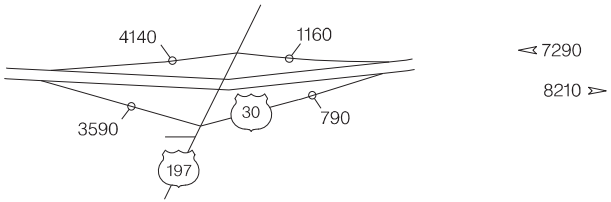

The Dalles Dam – Exit 88

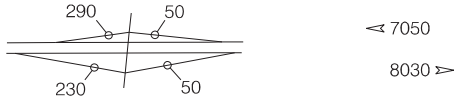

Celilo–Wasco Hwy. – Exit 97

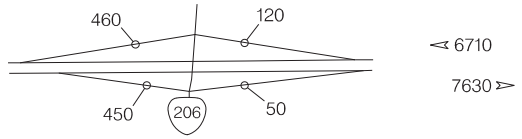

Biggs Jct. – Exit 104

28–002
Rufus ATR
MP 109.51

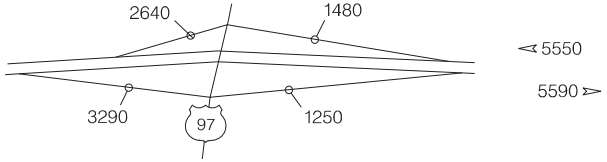

Rufus – Exit 109

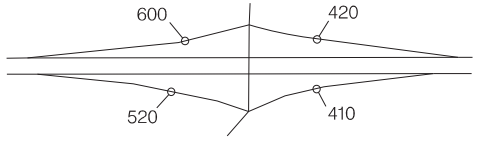

West John Day – Exit 114

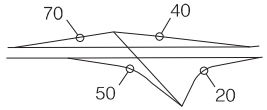

INTERSTATE 84 INTERCHANGES AND REST AREAS

Philippi Canyon – Exit 123

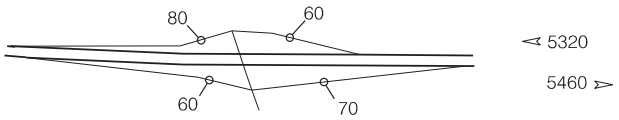

Blalock – Exit 129

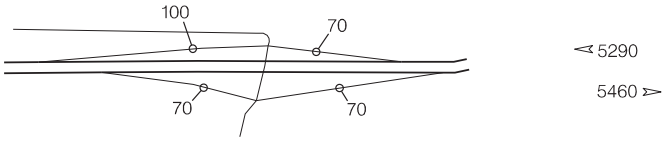

Woelpern – Exit 131

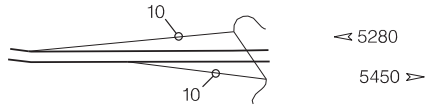

Arlington – Exit 137

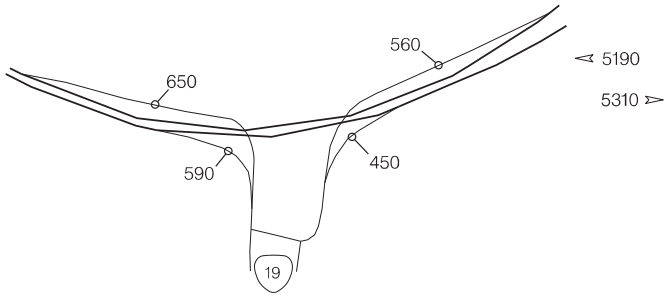

Heppner Jct. – Exit 147

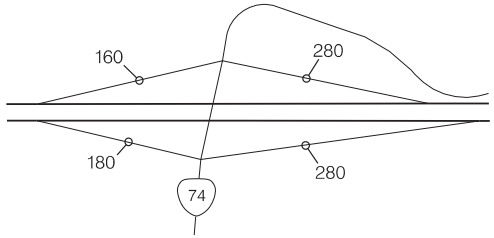

11–009
Heppner Jct. ATR
MP 147.78

Threemile Canyon – Exit 151

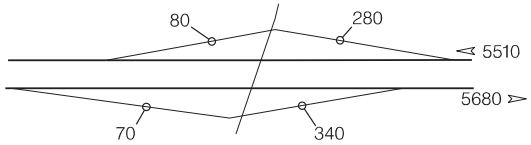

Tower Road – Exit 159

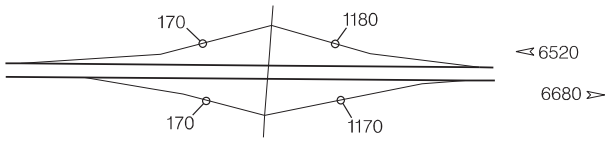

Boardman Rest Area – Exit 160

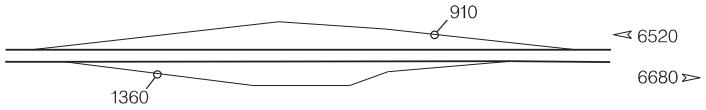

INTERSTATE 84 INTERCHANGES AND REST AREAS

Boardman – Exit 164

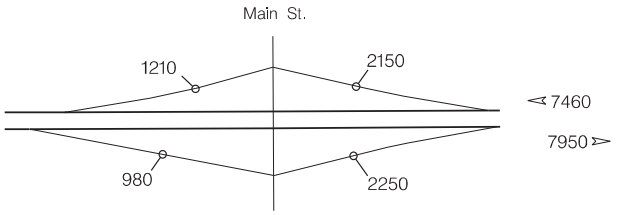

Port Of Morrow – Exit 165

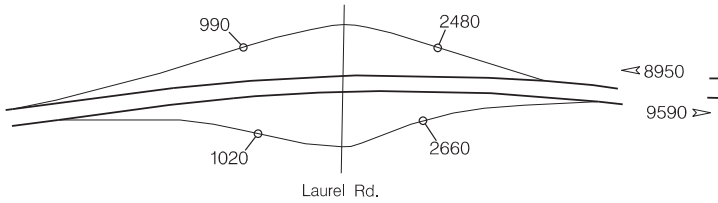

Boardman Jct. – Exit 168

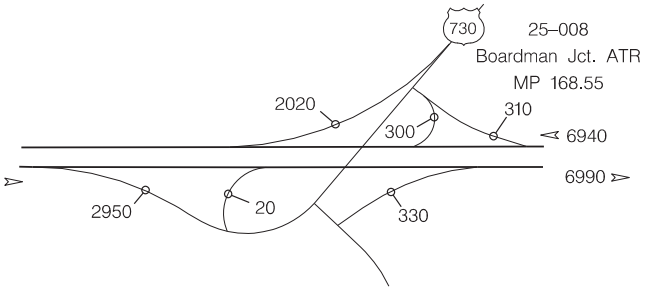

Paterson Ferry Road – Exit 171

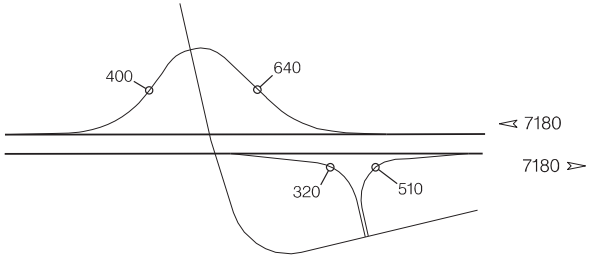

Ordnance – Exit 177

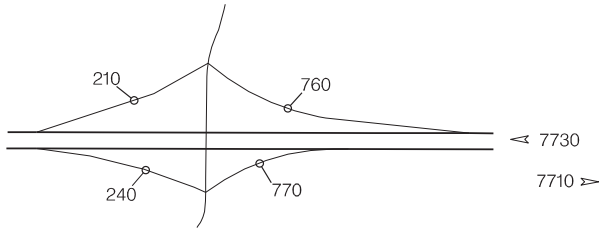

McNary Highway – Exit 179

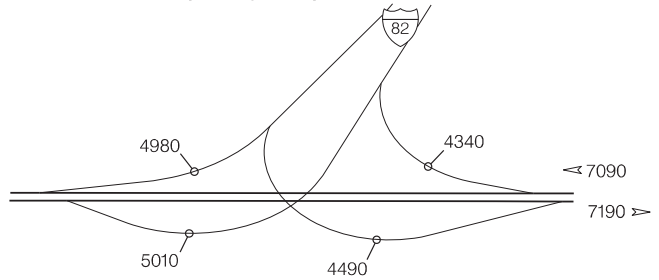

Westland Road – Exit 180

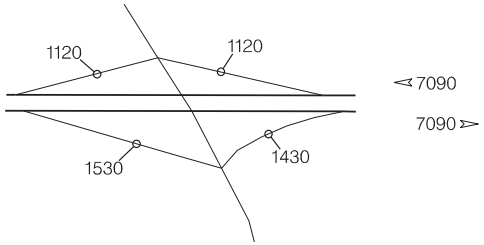

Hermiston – Exit 182

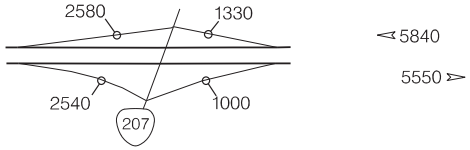

Stanfield Rest Area – Exit 186A, 186B

INTERSTATE 84 INTERCHANGES AND REST AREAS

Stanfield Jct. – Exit 188

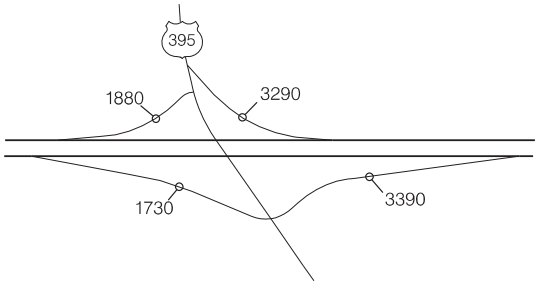

30–027
Echo ATR
MP 191.40

◅ 7250
7210 ▻

Echo Jct. – Exit 193

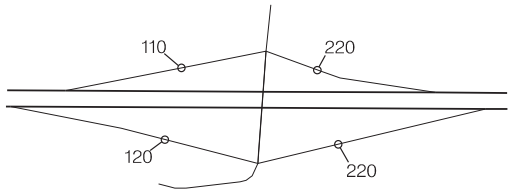

◅ 7360
7310 ▻

Rew Elevator – Exit 198

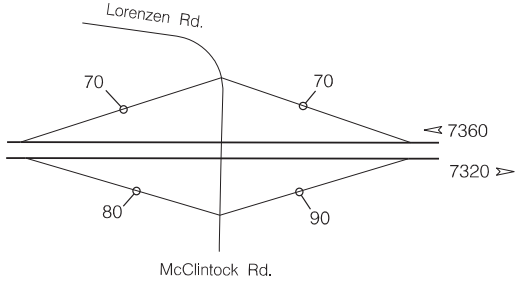

◅ 7360
7320 ▻

Yoakum Road – Exit 199

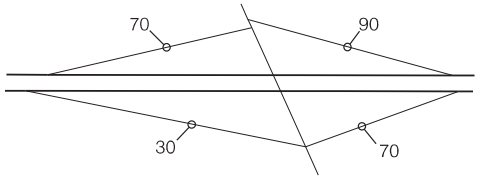

◅ 7380
7360 ▻

Barnhart – Exit 202

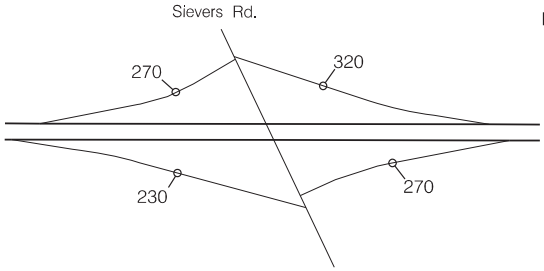

30–004
Pendleton ATR
MP 203.34

◅ 7430
7400 ▻

West Pendleton – Exit 207

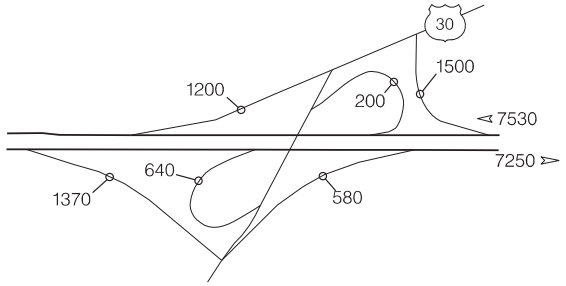

◅ 7530
7250 ▻

Emigrant Avenue – Exit 209

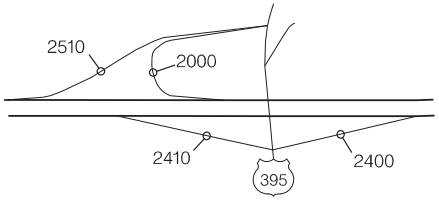

◅ 7020
7240 ▻

South Pendleton – Exit 210

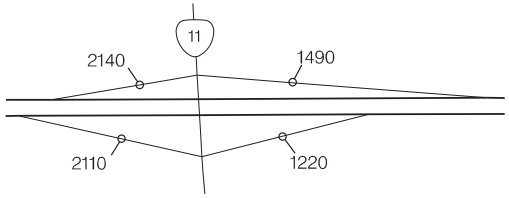

◅ 6370
6350 ▻

East Pendleton – Exit 213

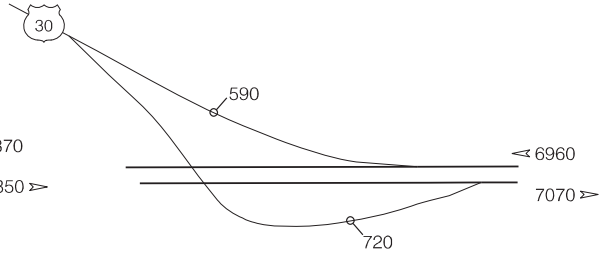

◅ 6960
7070 ▻

INTERSTATE 84 INTERCHANGES AND REST AREAS

Mission Jct. – Exit 216

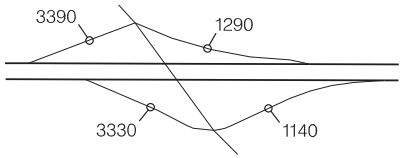

30–026
Mission Jct. ATR
MP 216.81

◅ 4860
4880 ▻

Emigrant Hill – Exit 224

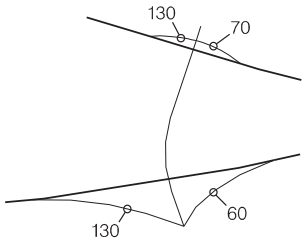

◅ 4800
4810 ▻

Deadman's Pass – Exit 228

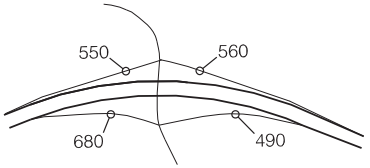

◅ 4810
4620 ▻

West Emigrant Park – Exit 233

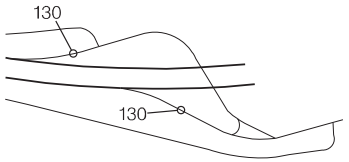

◅ 4680
4490 ▻

East Emigrant Park – Exit 235



◅ 4730
4540 ▻

Meacham – Exit 238

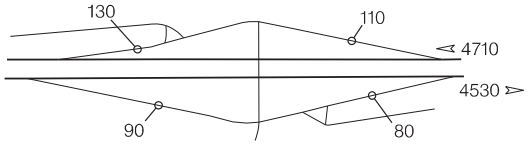

◅ 4710
4530 ▻

Kamela – Exit 243

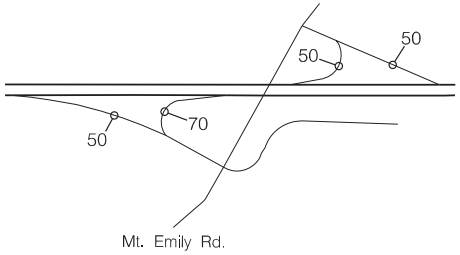

◅ 4710
4550 ▻

Glover – Exit 248

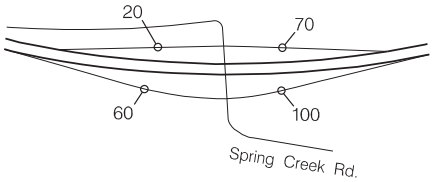

◅ 4760
4590 ▻

INTERSTATE 84 INTERCHANGES AND REST AREAS

Ukiah–Hilgard – Exit 252

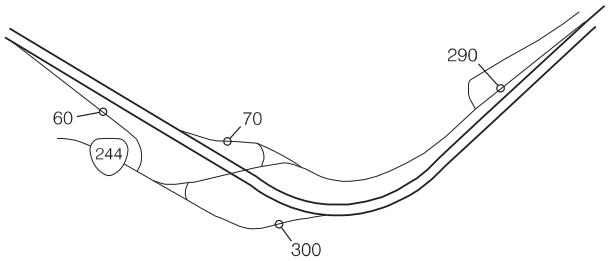

Upper Perry – Exit 256



Lower Perry – Exit 257

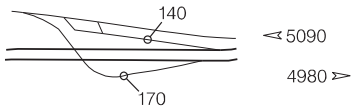

North LaGrande – Exit 259

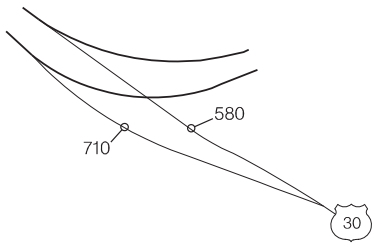

31–007
N. LaGrande ATR
MP 260.12

Wallowa Lake – Exit 261

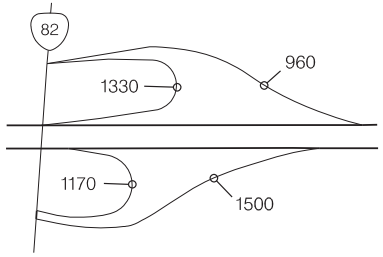

South LaGrande – Exit 264

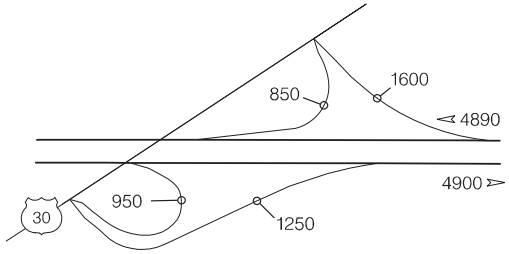

Foothill Road – Exit 268A

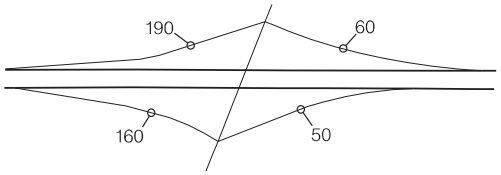

Ladd Canyon Rest Area – Exit 268B

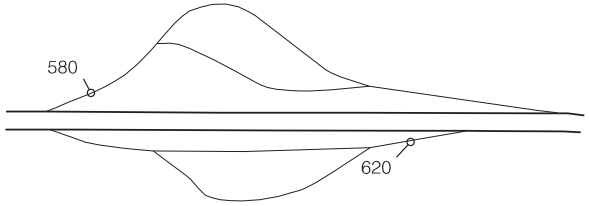

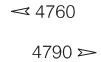

Ladd Creek – Exit 270

31–008
Ladd Summit ATR
MP 272.19

INTERSTATE 84 INTERCHANGES AND REST AREAS

Ladd Canyon – Exit 273

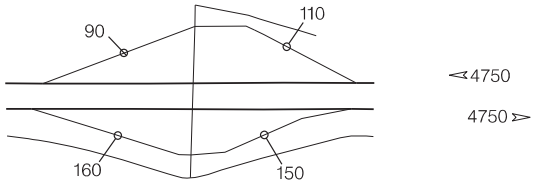

Clover Creek – Exit 278

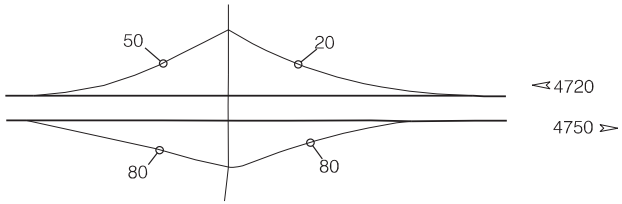

Wolf Creek – Exit 283

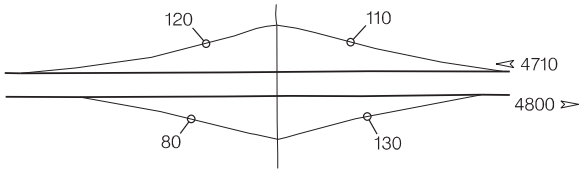

North Powder – Exit 285

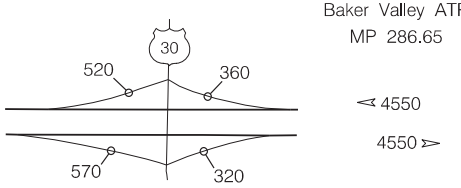

01–011
Baker Valley ATR
MP 286.65

Baker Valley Rest Area – Exit 294

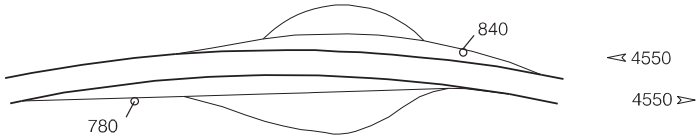

Chandler Lane – Exit 298

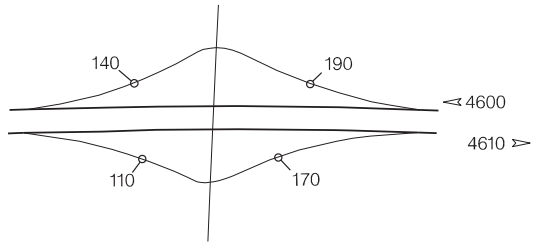

Richland – Exit 302

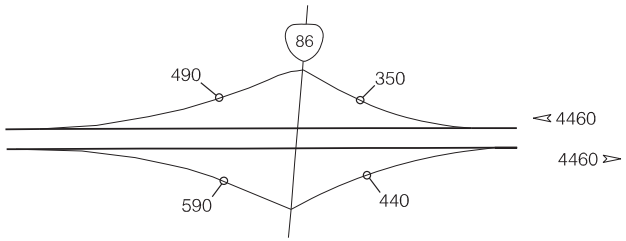

Campbell Street – Exit 304

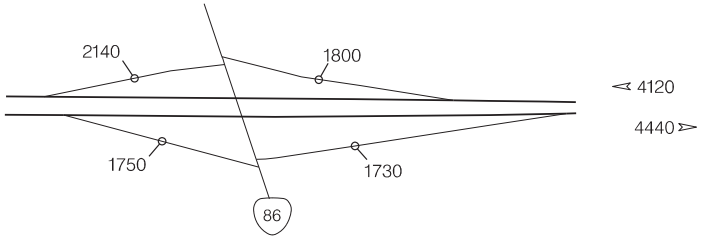

INTERSTATE 84 INTERCHANGES AND REST AREAS

South Baker – Exit 306

01–013
South Baker ATR
MP 309.02

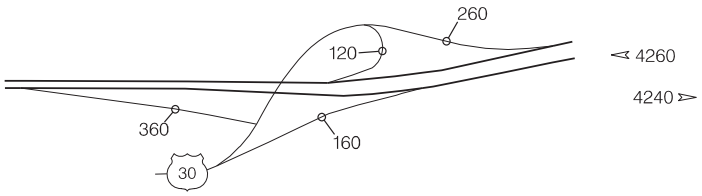

Encina – Exit 313

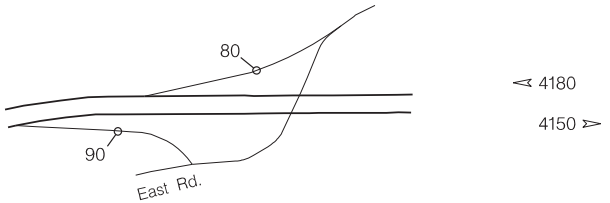

Pleasant Valley – Exit 317

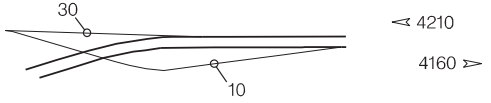

Durkee – Exit 327

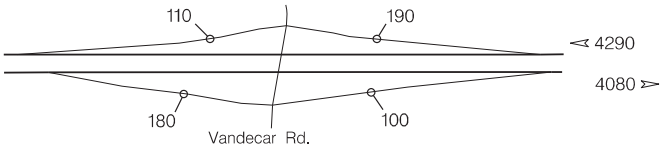

Nelson – Exit 330

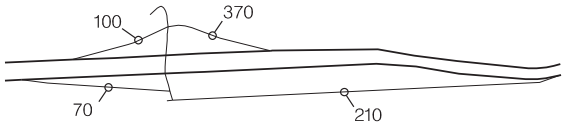

Weatherby – Exit 335

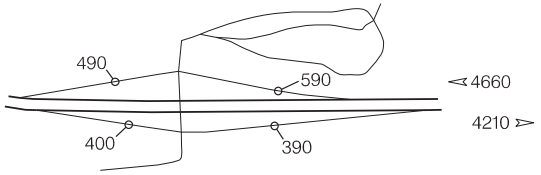

Jordan Creek – Exit 338

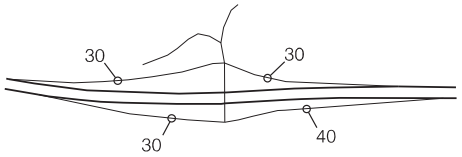

Dixie – Exit 340

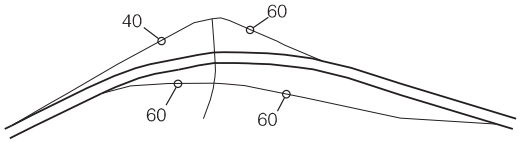

Lime – Exit 343

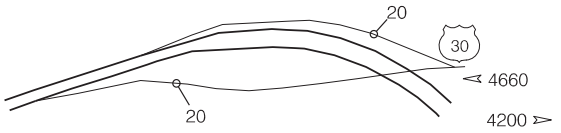

INTERSTATE 84 INTERCHANGES AND REST AREAS

North Huntington – Exit 345

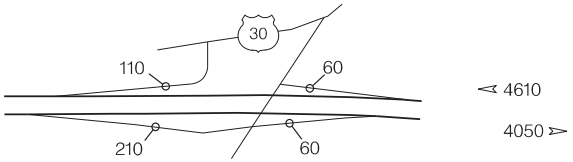

Benson – Exit 352

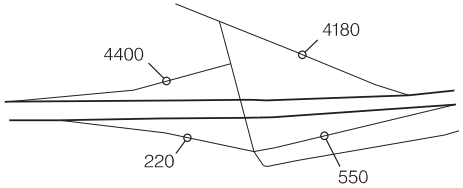

23–016
Huntington ATR
MP 353.47

Olds Ferry – Exit 356

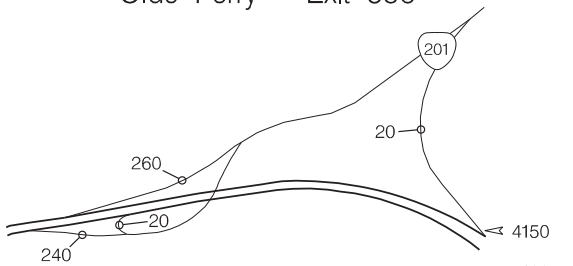

Moore's Hollow – Exit 362

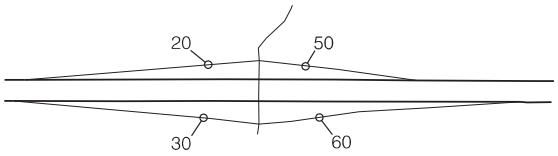

Stanton Blvd. – Exit 371

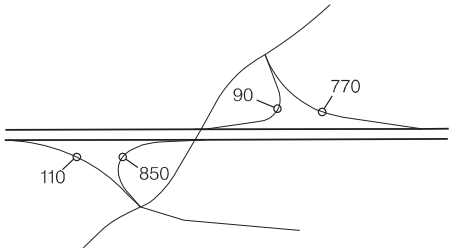

North Ontario – Exit 374

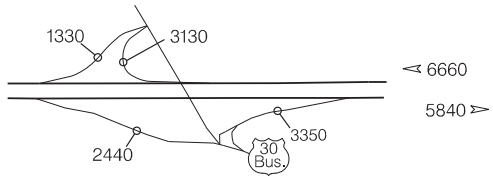

Idaho Avenue – Exit 376

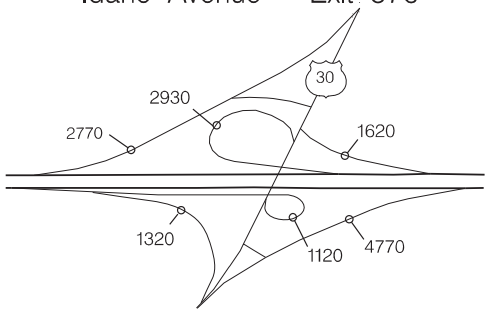

23–014
Snake River ATR
MP 376.98

Ontario Rest Area – Exit 377

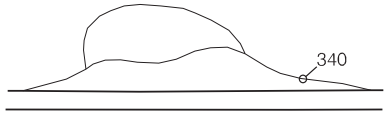

OREGON
IDAHO

THE DALLES-CALIFORNIA HIGHWAY NO. 4 (US97)

Interchange Ramp Diagrams of the Bend Parkway section in Bend with Annual Average Daily Traffic Volumes.

US 97 INTERCHANGES

McKenzie–Bend Hwy. – Exit 135A

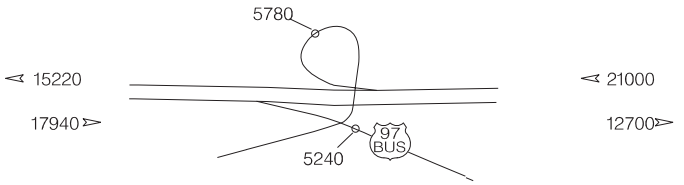

Empire Blvd. – Exit 135B

09–007
Bend–Empire ATR
MP 135.95

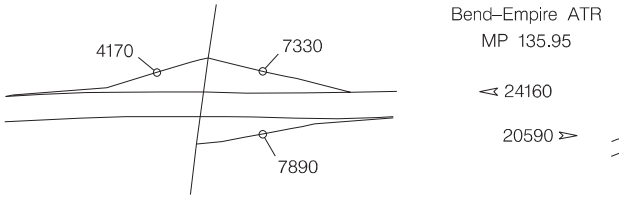

Butler Market Rd. – Exit 136

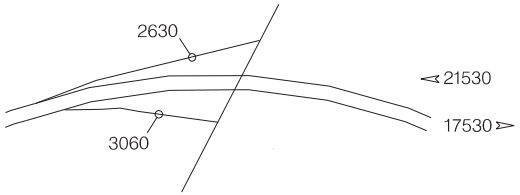

US20 – 3rd St

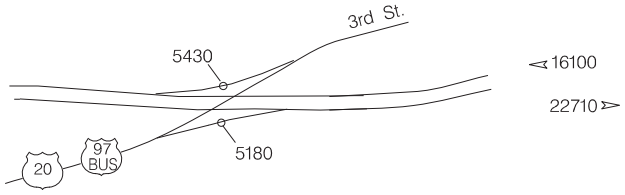

Revere Ave. – Exit 137

09–009
Bend–Revere ATR
MP 137.36

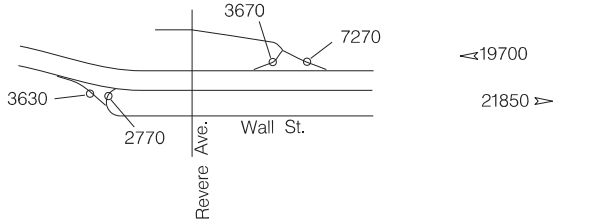

Lafayette Ave.

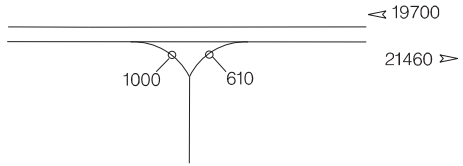

Hawthorne Ave.

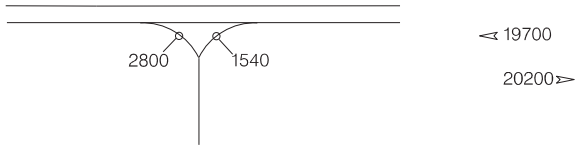

Colorado Ave. – Exit 138

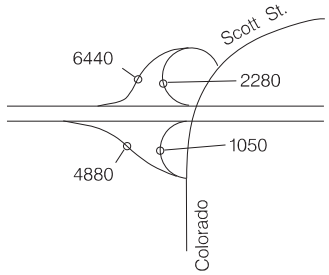

Truman Ave.

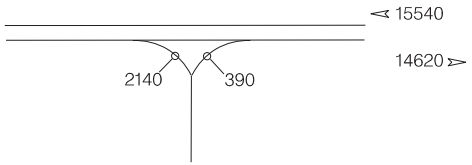

US 97 INTERCHANGES

Reed Market Rd. – Exit 139

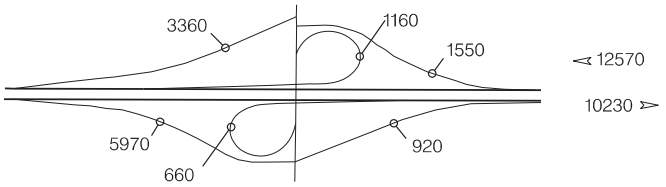

Reed Rd.

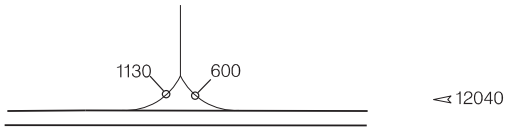

Powers Rd. – Exit 140

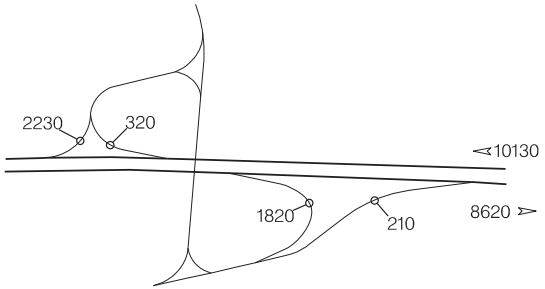

Badger Rd.

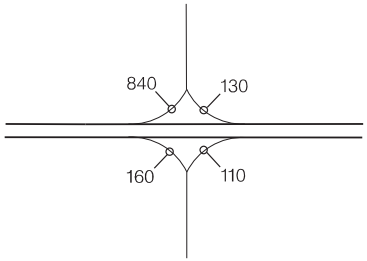

09–025
Bend–Pinebrook ATR
MP 140.45

9420
8570

SUNSET HIGHWAY NO. 47 (US26)

Interchange Ramp Diagrams from Wilson River Highway No. 37 (OR6) east to Stadium Freeway Highway No. 61 (I-405) in Portland with Annual Average Daily Traffic Volumes.

US 26 INTERCHANGES

Dersham Road – Exit 55

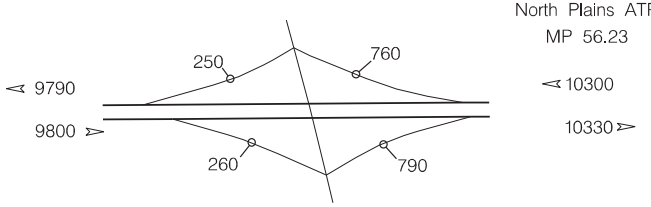

North Plains – Exit 57

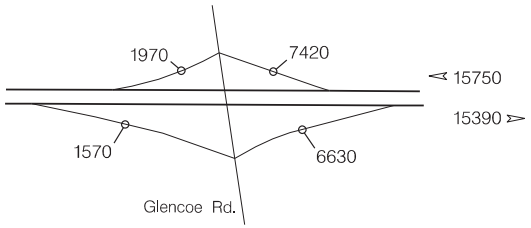

Jackson School Road – Exit 58

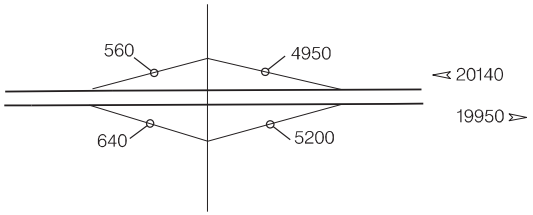

Helvetia Road – Exit 61

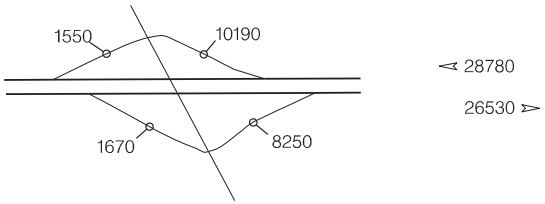

Cornelius Pass Rd. – Exit 62

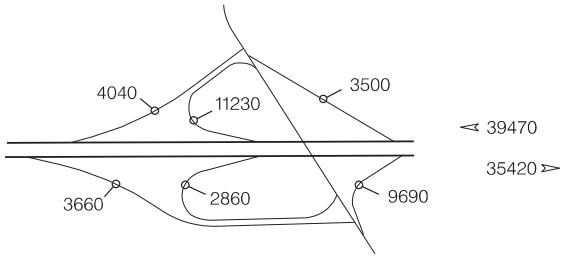

185th Ave. – Exit 64B

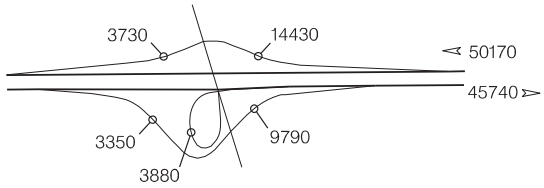

Cornell Road – Exit 65

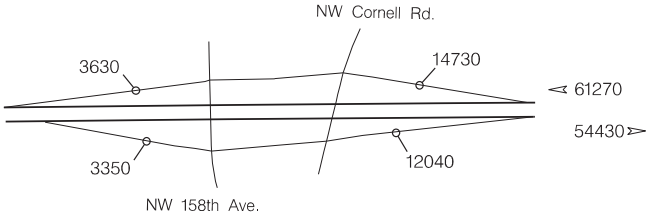

Murray Blvd. – Exit 67

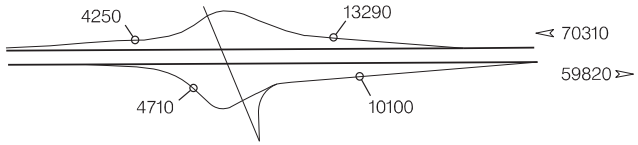

US 26 INTERCHANGES

Cedar Hills Blvd. – Exit 68

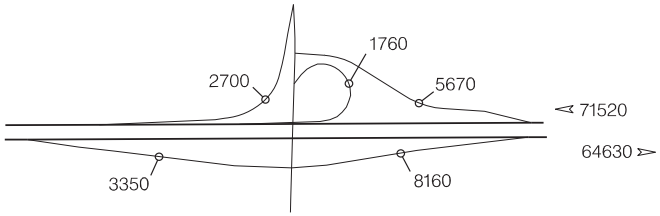

Beaverton – Tigard – Exit 69

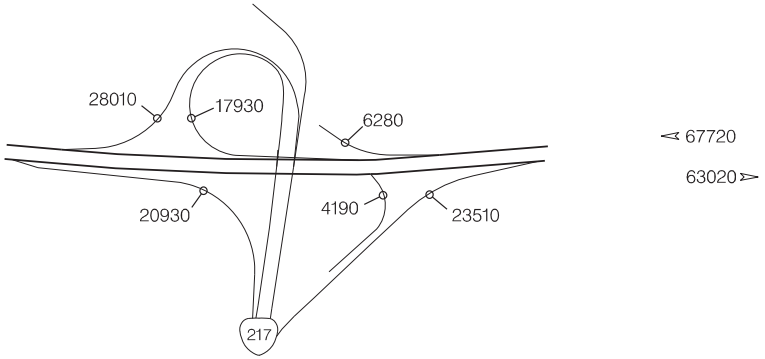

Sylvan – Exit 71

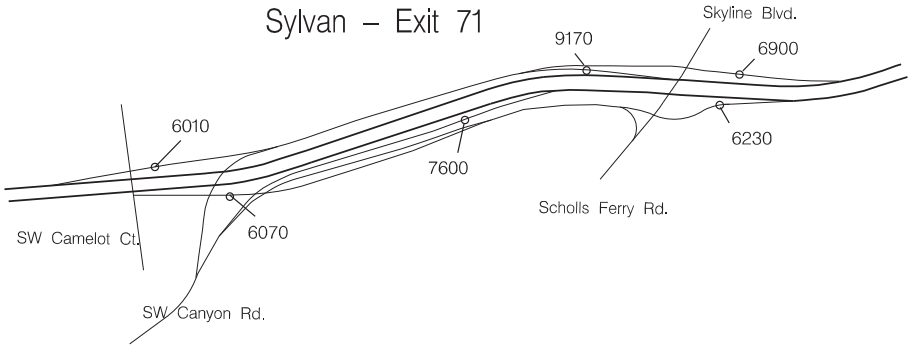

Highlands – Exit 72

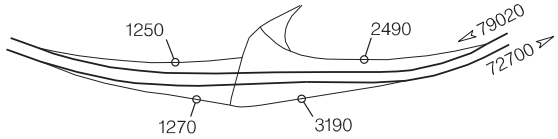

Jefferson St. – Exit 73B

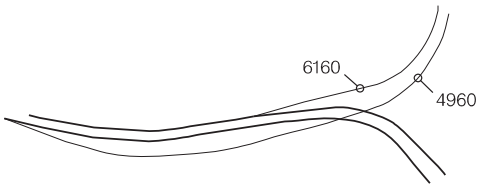

26–002
Vista Ridge ATR
MP 73.75
72860
67740

Stadium Freeway. – Exit 73C

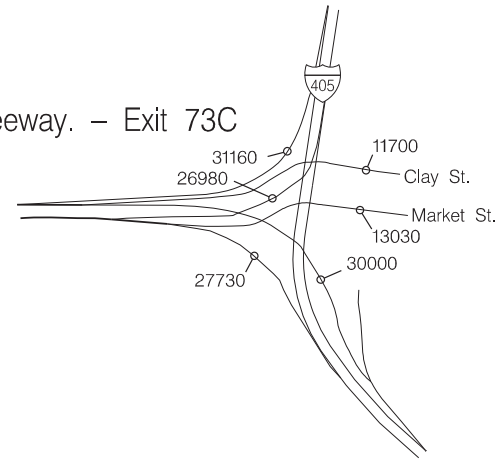

STADIUM FREEWAY HIGHWAY NO. 61 (I-405)

Interchange Ramp Diagrams with Annual Average Daily Traffic Volumes.

INTERSTATE 405 INTERCHANGES

W. Marquam – Exit 0A

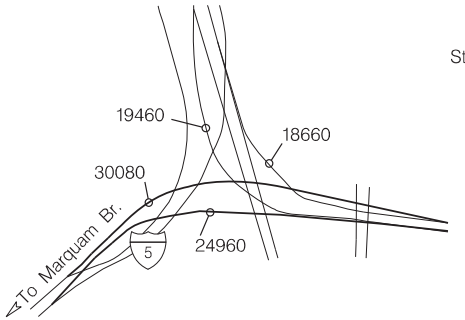

Broadway – Exit 0B

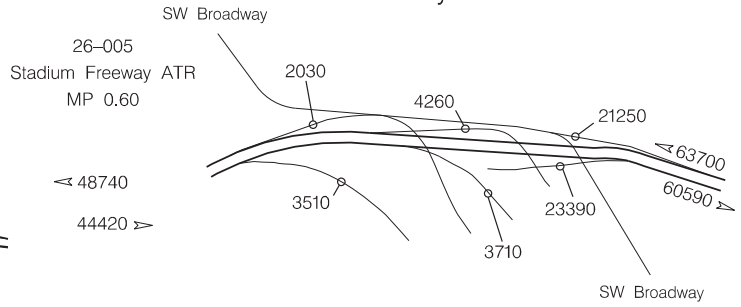

Sunset – Exit 1

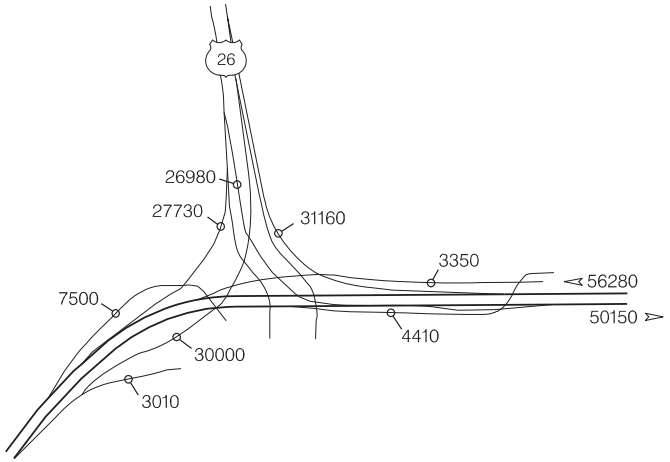

Burnside – Exit 2

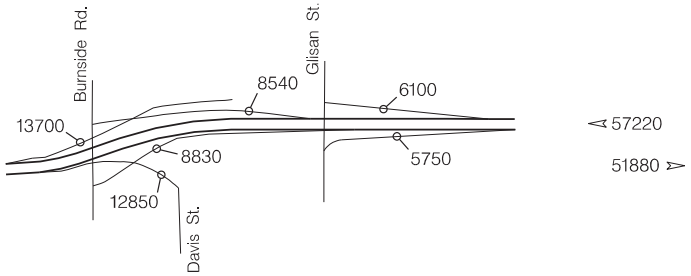

W. Fremont – Exit 3A

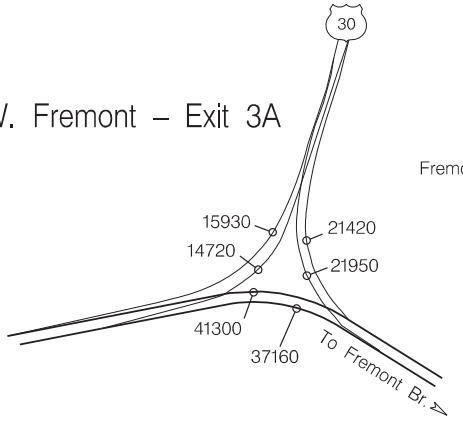

E. Fremont – Exit 3B

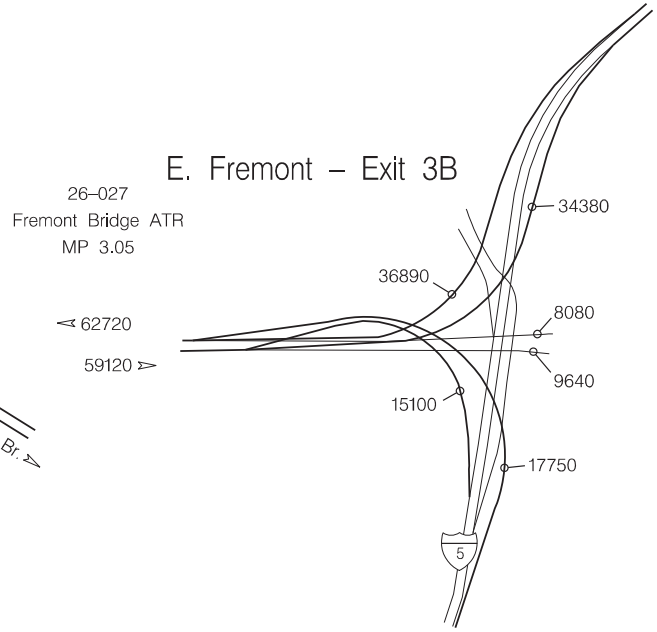

EAST PORTLAND FREEWAY HIGHWAY NO. 64 (I-205)

Interchange Ramp Diagrams with Annual Average Daily Traffic Volumes.

INTERSTATE 205 INTERCHANGES AND REST AREAS

Pacific Hwy. Exit 1

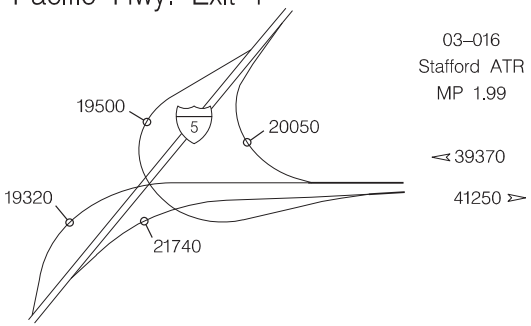

Wankers Corner – Exit 3

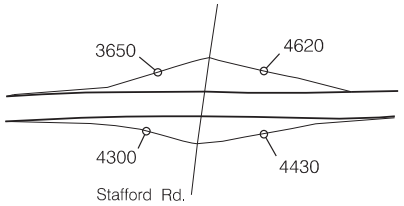

S. West Linn – Exit 6

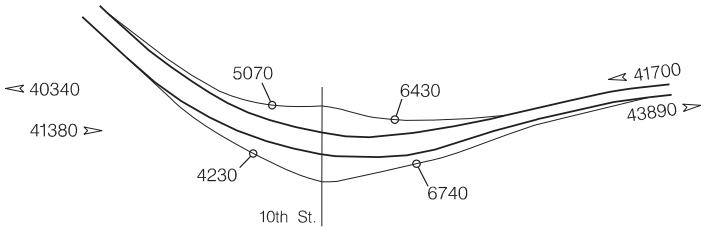

Willamette Falls Viewpoint – Exit 8A

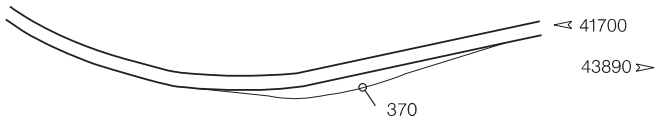

West Linn – Exit 8B

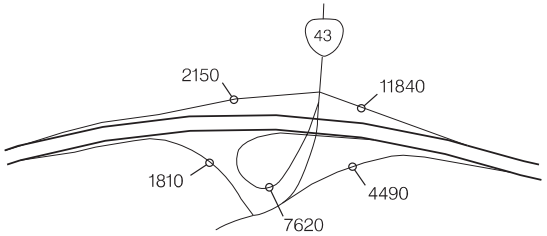

Oregon City – Exit 9

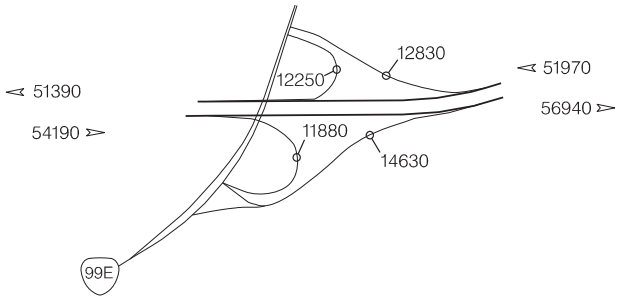

Park Place – Exit 10

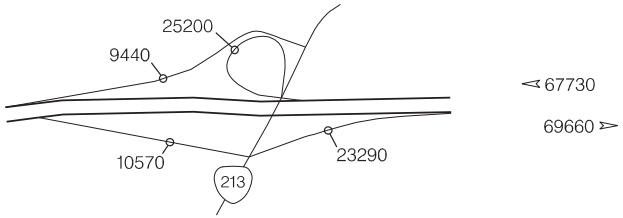

Gladstone – Exit 11

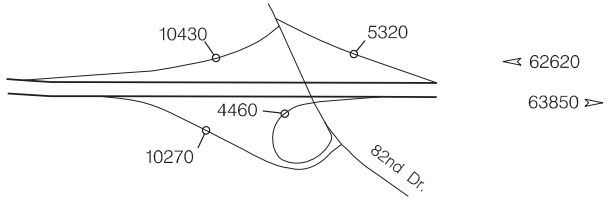

Clackamas – Exit 12

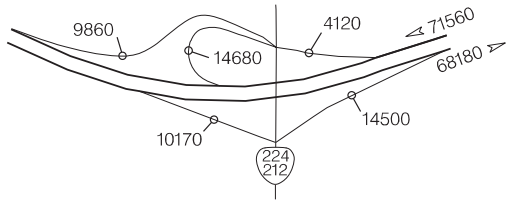

INTERSTATE 205 INTERCHANGES AND REST AREAS

Lake Road – Exit 13

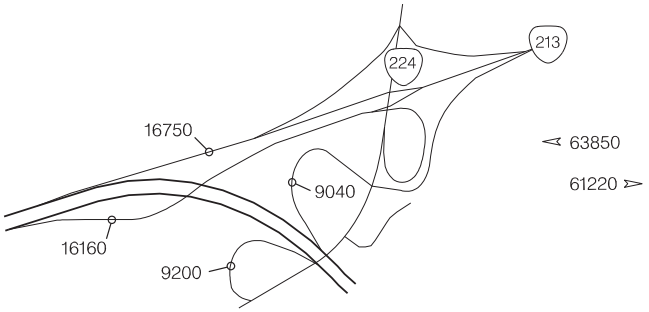

Sunnyside Rd. – Exit 14

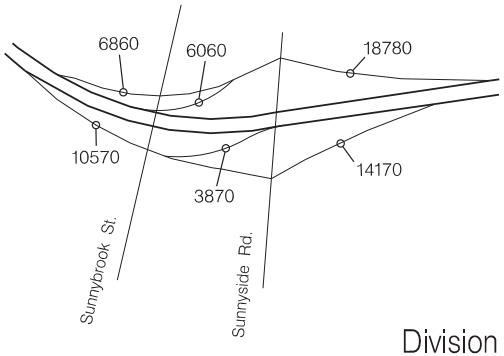

Johnson Cr. Blvd. – Exit 16

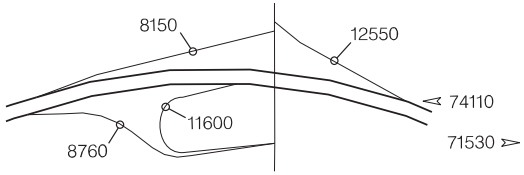

Foster & Woodstock – Exit 17

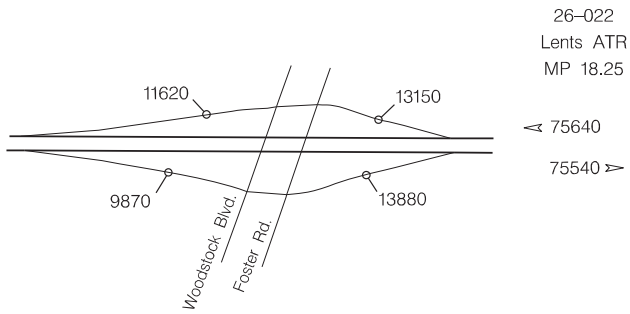

Division & Powell – Exit 19

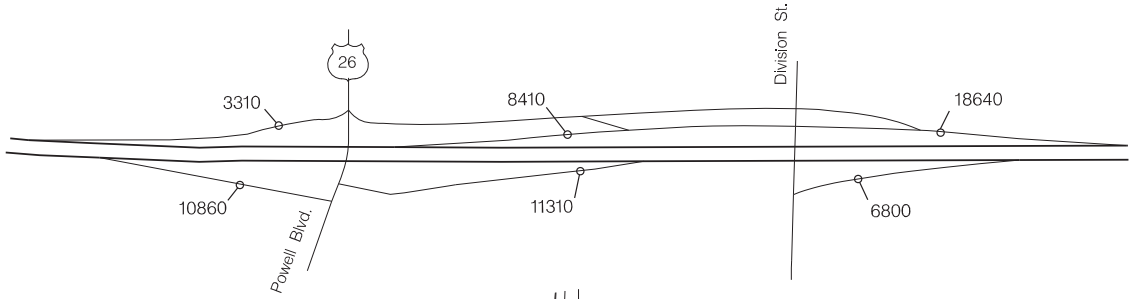

Stark–Washington St. – Exit 20B

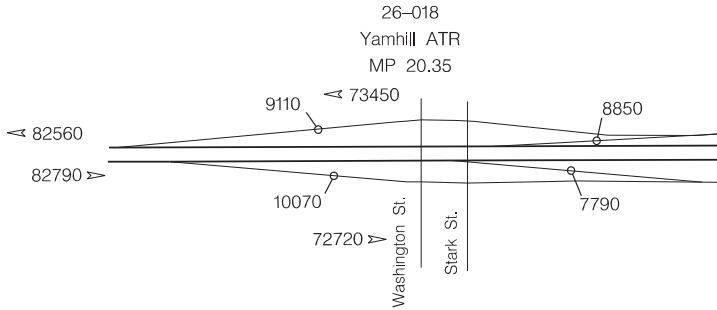

N.E. Glisan St. – Exit 21A

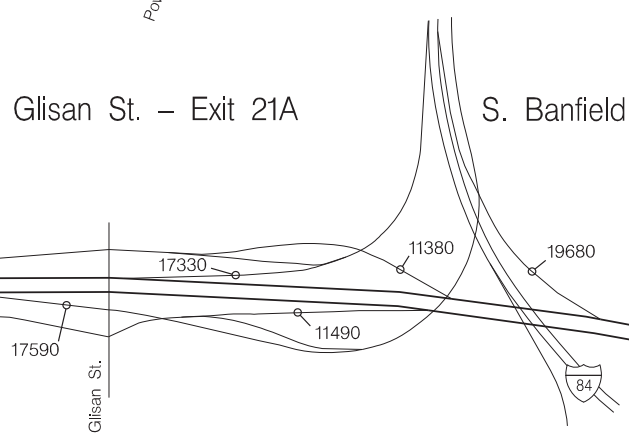

S. Banfield – Exit 21B

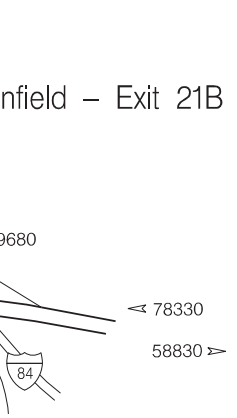

INTERSTATE 205 INTERCHANGES AND REST AREAS

N. Banfield – Exit 22

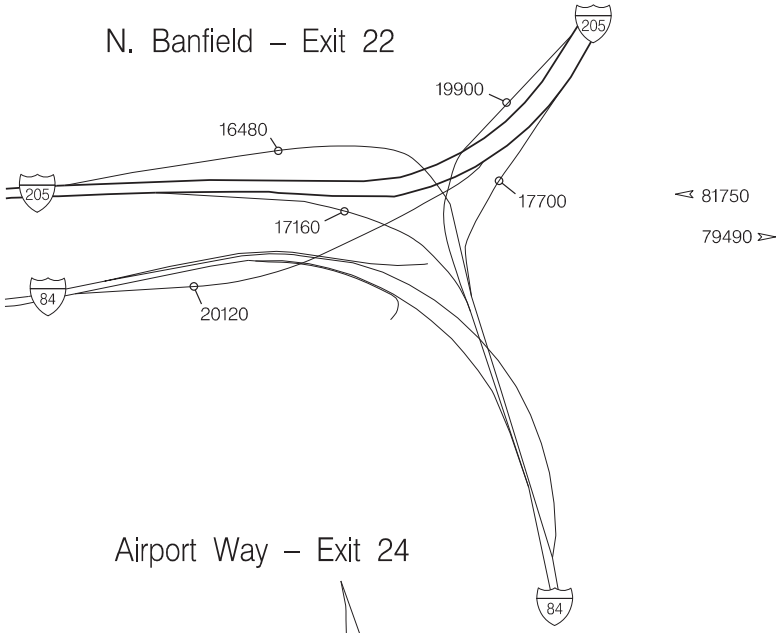

Sandy Blvd. – Exit 23A

Columbia Blvd. – Exit 23B

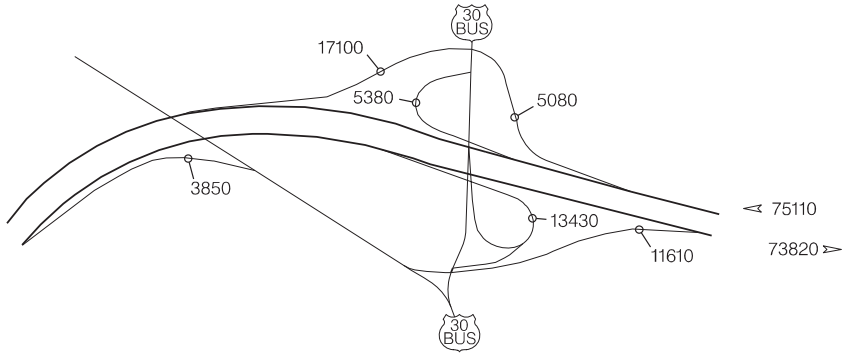

Airport Way – Exit 24

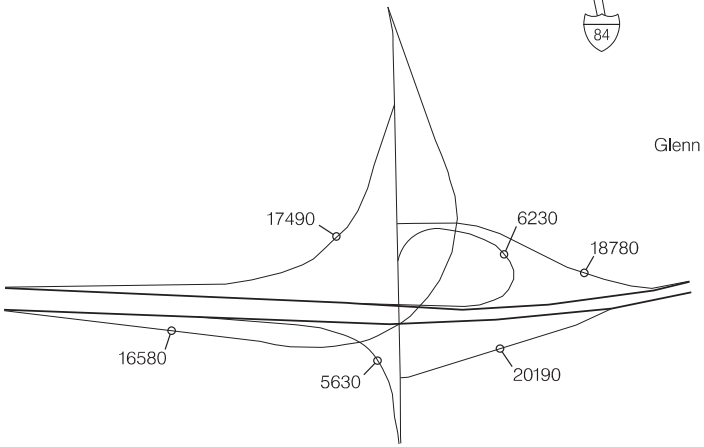

26–024
Glenn Jackson Bridge ATR
MP 25.50

OREGON
WASHINGTON

BELTLINE HIGHWAY NO. 69 (OR569)

Interchange Ramp Diagrams with Annual Average Daily Traffic Volumes.

OR 569 INTERCHANGES

20–028
West Beltline ATR
MP 5.20

Barger Dr. – Exit 5

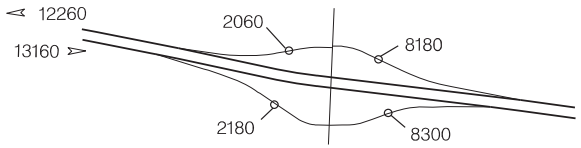

Pacific Hwy. West – Exit 6A

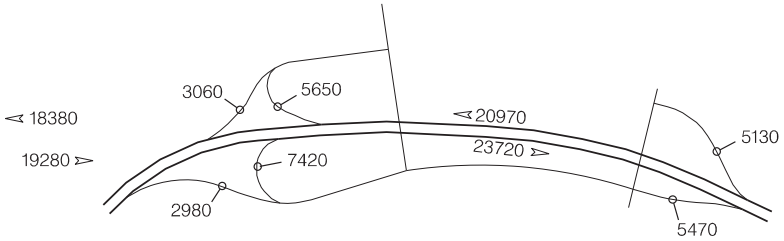

Prairie Road – Exit 6B

N. W. Expressway – Exit 7

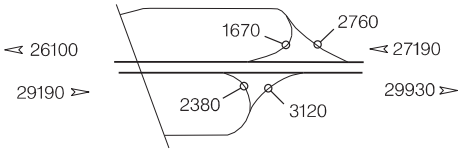

River Road – Exit 8

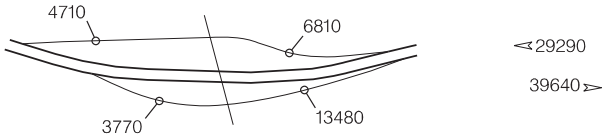

River Ave. – Exit 9

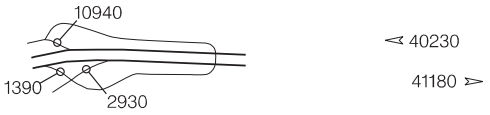

Delta Hwy. – Exit 9A

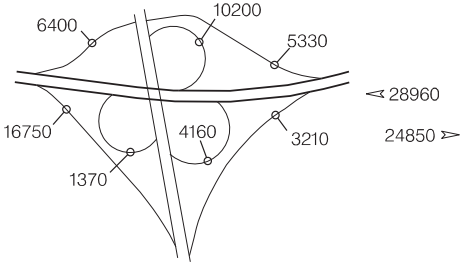

Coburg Road – Exit 11

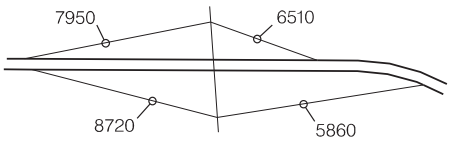

20–011
Beltline ATR
MP 12.00

Pacific Hwy. – Exit 12

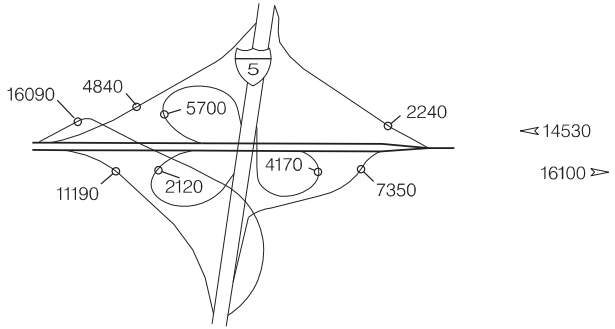

MCNARY HIGHWAY NO. 70 (I-82)

Interchange Ramp Diagrams with Annual Average Daily Traffic Volumes.

INTERSTATE 82 INTERCHANGES

Umatilla City – Exit 1

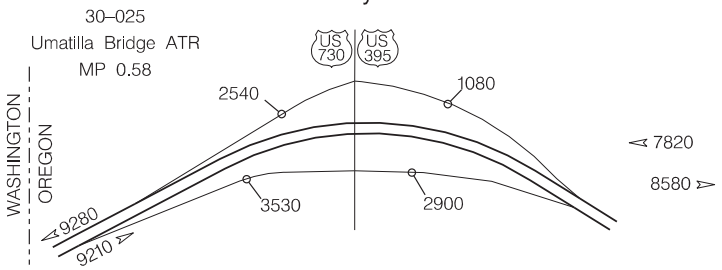

Power Line Road – Exit 5

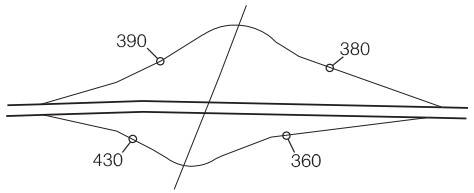

Westland – Ordnance Road – Exit 10

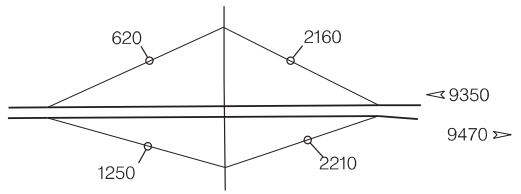

McNary Highway – Exit 11

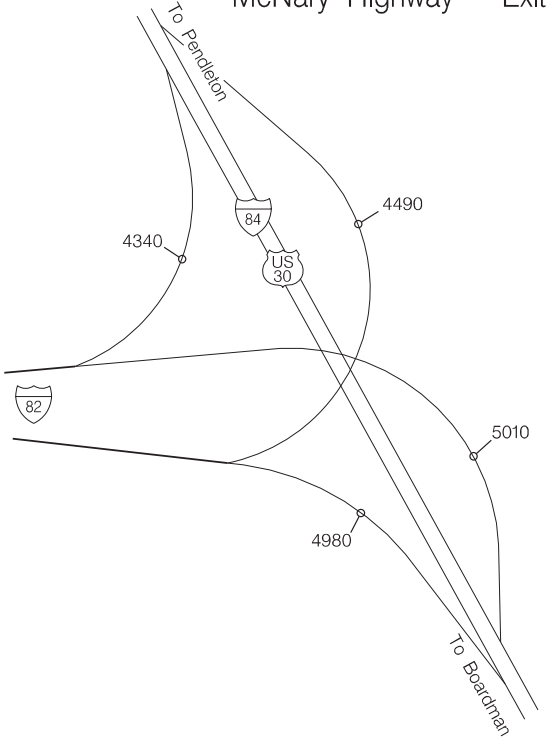

BEAVERTON – TIGARD HIGHWAY NO. 144 (OR217)

Interchange Ramp Diagrams with Annual Average Daily Traffic Volumes.

OR 217 INTERCHANGES

Sunset Hwy. – Exit 0A

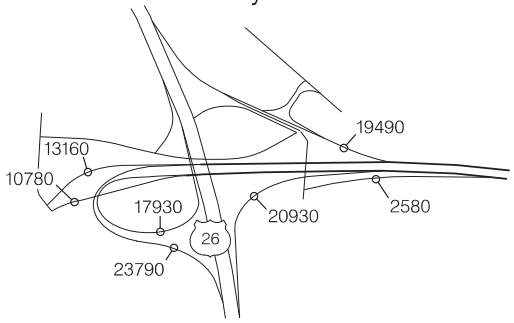

Walker Road – Exit 0B

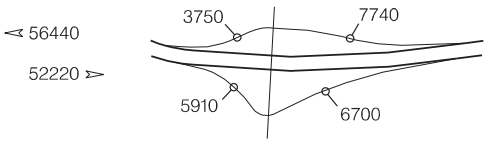

East Beaverton – Exit 1

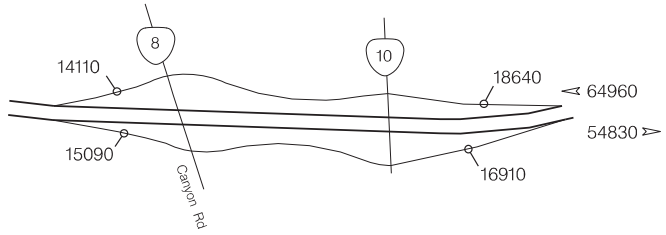

Allen Blvd. – Exit 2

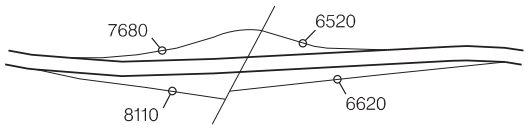

Denney Road – Exit 3A

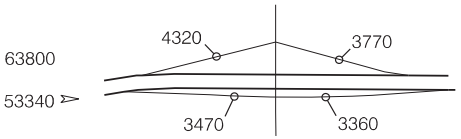

Beaverton–Tualatin Hwy. – Exit 3B

Progress – Exit 4A

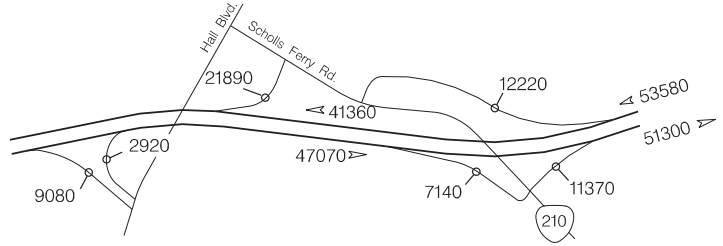

Greenburg Road – Exit 4B

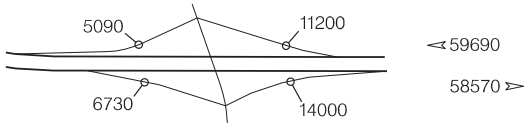

Tigard – Exit 5

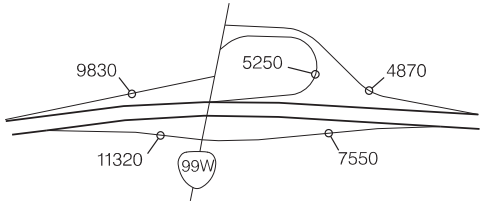

SW 72nd Ave. – Exit 6

S. Tigard – Exit 7

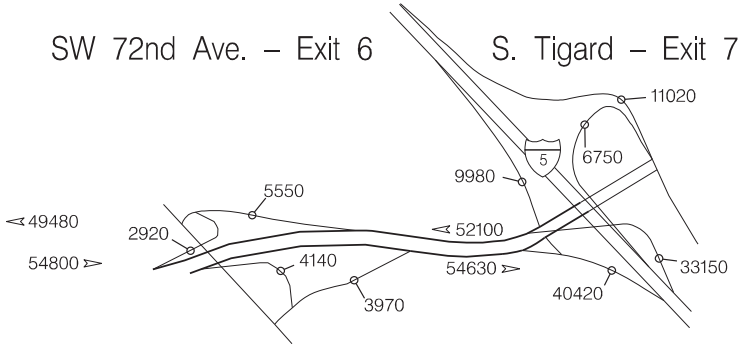

NORTH SANTIAM HIGHWAY NO. 162 (OR22)

Interchange Ramp Diagrams from I-5 to Stayton with Annual Average Daily Traffic Volumes.

OR 22 INTERCHANGES

North Santiam – Exit 1

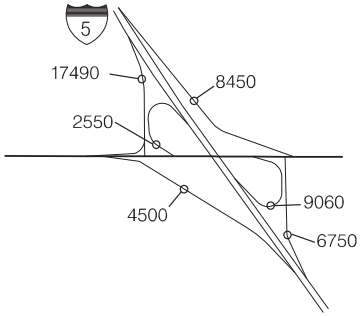

22260
20520

Lancaster Dr. – Exit 2

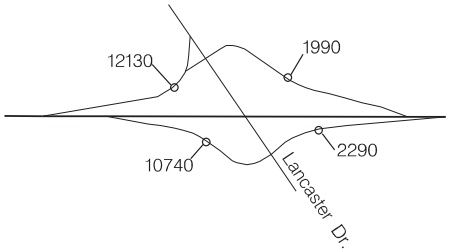

24–004
N. Santiam ATR
MP 2.82

12110
12070

Deer Park Dr. – Exit 4

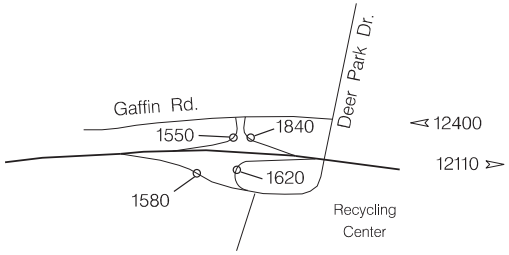

12400
12110

Joseph St. – Exit 5

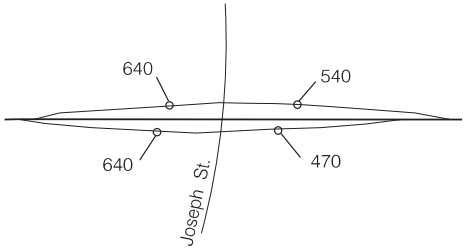

12300
11940

Silver Cr. Falls Hwy. – Exit 7

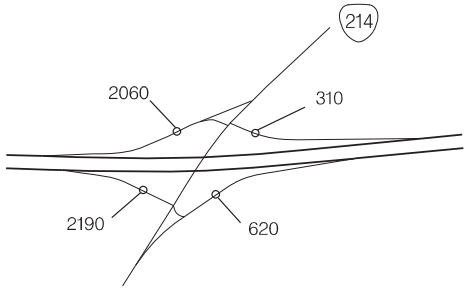

10550
10370

Shaw – Aumsville – Exit 9

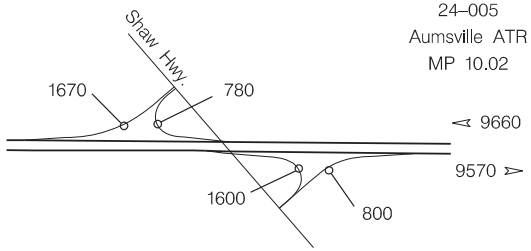

24–005
Aumsville ATR
MP 10.02

9660
9570

Golf Club Rd. – Exit 12

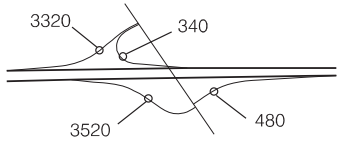

6680
6530

Stayton – Sublimity – Exit 13

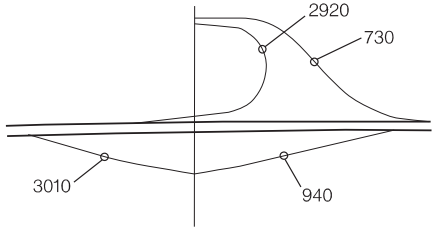

4490
4460

EUGENE – SPRINGFIELD HIGHWAY NO. 227 (I-105 & OR126)

Interchange Ramp Diagrams with Annual Average Daily Traffic Volumes.

INTERSTATE 105 126 INTERCHANGES

6th & 7th Ave. – Exit 0A

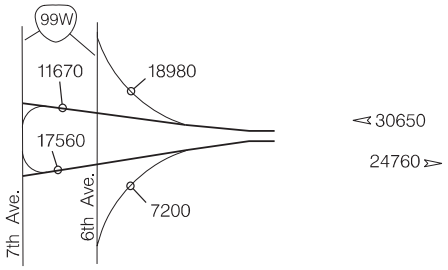

30650
24760

Delta Highway – Exit 0B

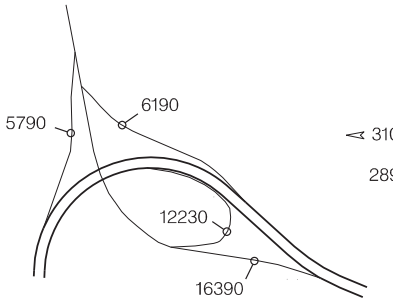

31050
28920

Country Club Rd. – Exit 1A



Coburg Road – Exit 1B

20–008
Willakenzie ATR
MP 2.82

"Q" Street – Exit 3

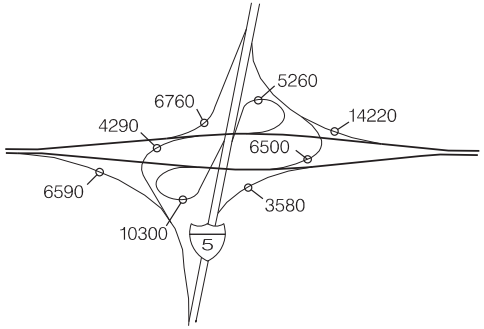

33170
32430

Springfield Hwy. – Exit 4

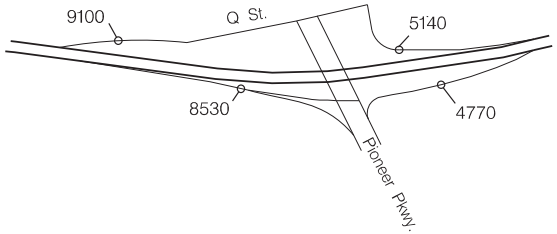

29210
28670

Mohawk Blvd. – Exit 6

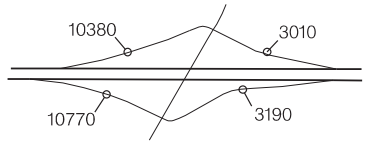

21840
21090

42nd Street – Exit 7

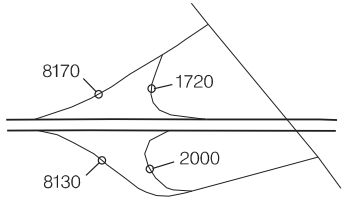

20–027
East Springfield ATR
MP 8.66

15390
14960