TRANSPORTATION DEVELOPMENT DIVISION

APRIL 2003

SELECTED TRANSPORTATION TRENDS

Traffic Volume
Motor Fuel Consumption
Fatal Motor Vehicle Traffic Crashes

Transportation Systems Monitoring
Transportation Data Section

OREGON DEPARTMENT OF TRANSPORTATION

April 2003

SELECTED TRANSPORTATION TRENDS

Prepared in cooperation with:

ODOT Driver & Motor Vehicle Services Branch
ODOT Traffic Management Section
Federal Highway Administration

June 2003

Oregon Department of Transportation
Transportation Development Division
555 13th Street NE, Suite 2
Salem, OR 97301-4178

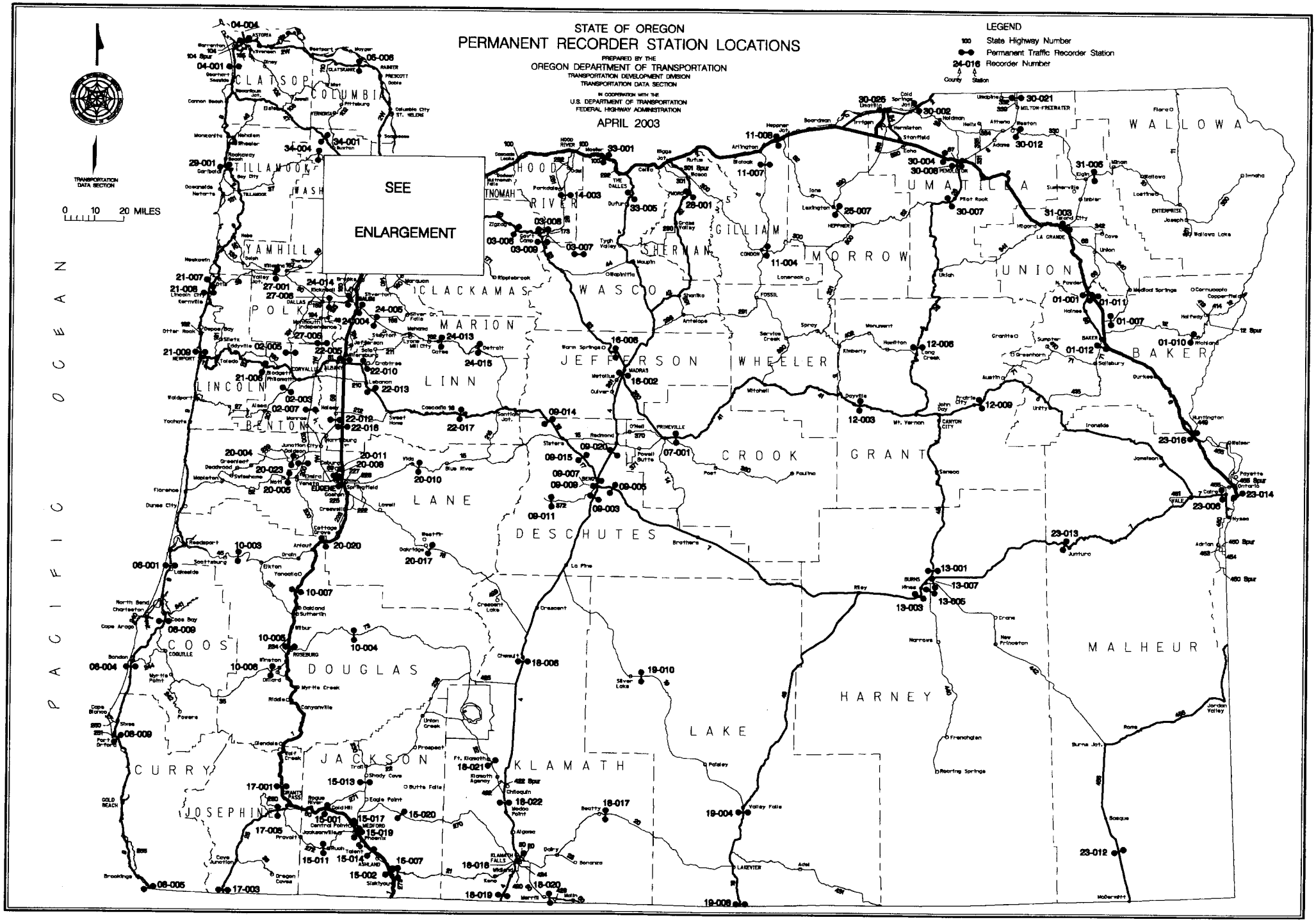
STATE OF OREGON
PERMANENT RECORDER STATION LOCATIONS
PREPARED BY THE
OREGON DEPARTMENT OF TRANSPORTATION
TRANSPORTATION DEVELOPMENT DIVISION
TRANSPORTATION DATA SECTION
IN COOPERATION WITH THE
U.S. DEPARTMENT OF TRANSPORTATION
FEDERAL HIGHWAY ADMINISTRATION
APRIL 2003
LEGEND
100 State Highway Number
Permanent Traffic Recorder Station
24-016 Recorder Number
County Station
TRANSPORTATION DATA SECTION
0 10 20 MILES
SEE ENLARGEMENT
PACIFIC OCEAN
CLATSOP
COLUMBIA
TILLAMOOK
WASH
YAMHILL
POLK
LINCOLN
BENTON
LINN
MARION
CLACKAMAS
HOOD RIVER
WASCO
SHERMAN
GILLIAM
MORROW
UMATILLA
WALLOWA
UNION
BAKER
JEFFERSON
WHEELER
CROOK
GRANT
LANE
DESCHUTES
COOS
DOUGLAS
CURRY
JOSEPHINE
JACKSON
KLAMATH
LAKE
HARNEY
MALHEUR

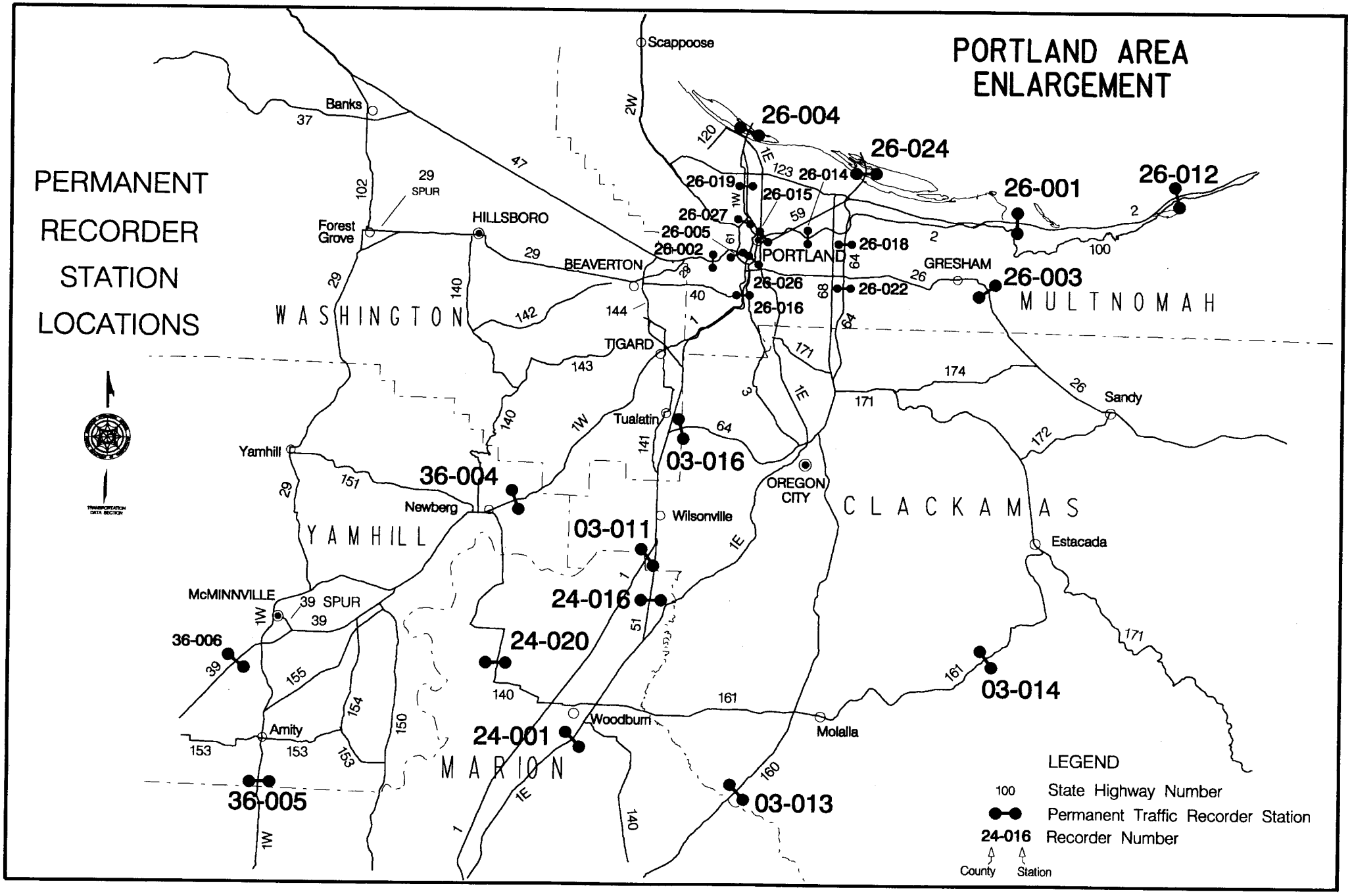
PORTLAND AREA ENLARGEMENT
PERMANENT RECORDER STATION LOCATIONS
Scappoose
Banks
Forest Grove
HILLSBORO
BEAVERTON
PORTLAND
GRESHAM
TIGARD
Tualatin
Sandy
Yamhill
Newberg
Wilsonville
OREGON CITY
Estacada
McMINNVILLE
Amity
Woodburn
Molalla
WASHINGTON
MULTNOMAH
YAMHILL
CLACKAMAS
MARION
26-004
26-024
26-012
26-001
26-019
26-014
26-015
26-027
26-005
26-002
26-018
26-026
26-022
26-016
26-003
03-016
36-004
03-011
24-016
24-020
03-014
36-006
24-001
36-005
03-013
LEGEND
100 State Highway Number
Permanent Traffic Recorder Station
24-016 Recorder Number
County
Station

HWY Number	MILE Point	Station Number	LOCATION DESCRIPTION	Annual ADT	ADT For APR		Percent Change 2003/2002	Maximum Hour Data				Maximum Day Data		
				2002	2003	2002	APR	Day	Date	Hour	Volume	Day	Date	Volume
1	11.03	15-002	PACIFIC HWY., I-5, 3 mi. S. of Ashland	15,960	14,306	14,776	-3.2	SU	06	5P	1,420	SA	05	15,699
1	28.33	15-019	PACIFIC HWY., I-5, S. of Medford Viaduct in Medford	48,173	(1) 48,800	47,848	+2.0				(2)			
1	42.84	15-001	PACIFIC HWY., I-5, 3 mi. W. of Gold Hill	24,674	33,553	33,699	-0.4	FR	11	5P	3,098	FR	18	40,481
1	64.20	17-001	PACIFIC HWY., I-5, 6 mi. N. of Grants Pass	21,648	20,583	20,575	0.0	FR	11	5P	1,879	FR	18	25,241
1	129.75	10-005	PACIFIC HWY., I-5, 3.40 miles north of Roseburg	31,532	(1) 30,600	30,294	+1.0				(2)			
1	145.39	10-007	PACIFIC HWY., I-5, 5 mi. N. of Oakland Jct., ORE99	22,600	21,259	(1) 20,800	+2.2	SU	27	4P	2,099	FR	18	26,184
1	169.20	20-020	PACIFIC HWY., I-5, 4 mi. S of Cottage Grove @ Martin Creek O-xing	23,248	22,154	21,916	+1.1	FR	18	5P	2,476	FR	18	27,630
1	214.56	22-016	PACIFIC HWY., I-5, 8.5 mi. N. of Oak Grove Safety Rest Area	37,766	35,679	35,811	-0.4	SU	20	7P	3,815	FR	18	43,802
1	234.80	22-005	PACIFIC HWY., I-5, 0.61 mile north of Albany	62,615	59,971	61,333	-2.2	FR	18	5P	5,952	FR	18	72,073
1	282.24	03-011	PACIFIC HWY., I-5, 0.6 mi. N. of Baldock Rest Area	85,173	83,697	85,192	-1.8	FR	18	4P	7,876	FR	18	99,203
1	298.24	26-016	PACIFIC HWY., I-5, 1 mi. N. of S.W. Terwilliger Blvd., Portland	142,881	146,715	147,017	-0.2	WE	16	7A	12,362	FR	18	168,610
1	300.37	26-026	PACIFIC HWY., I-5, on Marquam Bridge, Portland	136,608	139,421	140,677	-0.9	WE	16	8A	11,155	FR	18	156,933
1	304.66	26-019	PACIFIC HWY., I-5, 0.02 mi. S. of N. Ainsworth St. U-xing, Portland	133,785	137,084	(1) 136,000	+0.8	FR	18	3P	10,433	FR	18	155,533
1	307.97	26-004	PACIFIC HWY., I-5, on Interstate Bridge, N. of Portland	123,761	123,738	(1) 124,500	-0.6	FR	25	6P	9,625	FR	25	143,167
1E	34.30	24-001	PACIFIC HWY. EAST, ORE99E, 1 mi. S. of Woodburn	10,863	10,797	11,163	-3.3	TU	22	6P	1,028	FR	18	12,108

(1) Estimated A.D.T. (2) No hourly data available. (3) No data for comparison. (4) Road closed for portion of year.
(5) New station, not yet operational.

HWY Number	MILE Point	Station Number	LOCATION DESCRIPTION	Annual ADT	ADT For APR		Percent Change 2003/2002	Maximum Hour Data				Maximum Day Data		
				2002	2003	2002	APR	Day	Date	Hour	Volume	Day	Date	Volume
1W	21.81	36-004	PACIFIC HWY. WEST, ORE99W, 0.3 mi. E. of Newberg	33,361	33,021	(1) 33,900	-2.6	FR	11	5P	3,028	FR	11	38,176
1W	47.15	36-005	PACIFIC HWY. WEST, ORE99W, 2 mi. S. of Amity	5,483	5,561	5,672	-2.0	FR	11	5P	626	FR	18	6,741
1W	70.90	27-005	PACIFIC HWY WEST, ORE99W, 7.1 mi. S. of Monmouth	7,612	7,665	7,759	-1.2	FR	11	6P	864	FR	11	9,219
1W	94.90	02-007	PACIFIC HWY. WEST, ORE99W, 5 mi. N. of Monroe	5,290	5,044	(1) 5,300	-4.8	FR	25	6P	534	FR	11	6,097
2	0.49	26-015	COLUMBIA RIVER HWY.. No. 2, I-84, .5 mi E. of Pacific Hwy. No. 1, I-5	143,790	145,297	147,357	-1.4	WE	16	8A	10,699	FR	18	160,811
2	3.35	26-014	COLUMBIA RIVER HWY., I-84, at N.E. 53rd Ave. U-xing	165,619	165,329	169,201	-2.3	TH	24	4P	12,307	FR	18	185,691
2	17.71	26-001	COLUMBIA RIVER HWY., I-84, Sandy River Br., N.E. of Troutdale	28,161	26,474	(1) 27,500	-3.7	SU	27	5P	3,432	SU	27	35,333
2	75.93	33-001	COLUMBIA RIVER HWY., I-84, 6 mi. W. of The Dalles	19,726	18,902	19,027	-0.7	SU	06	2P	1,965	FR	25	23,511
2	146.16	11-008	COLUMBIA RIVER HWY., I-84, 7 mi. E. of Arlington	10,619	9,846	9,703	+1.5	SU	06	4P	1,207	FR	04	12,959
2	193.70	30-002	COLUMBIA RIVER HWY., US730, 10 mi. W. of Ore.-Wash. State Line	2,525	2,470	2,475	-0.2	FR	04	4P	257	FR	18	2,870
2W	53.33	05-006	LOWER COLUMBIA RIVER HWY., US30, 5 mi. W. of Rainier	10,197	9,741	10,096	-3.5	FR	25	6P	1,030	FR	11	11,821
4	10.14	33-005	THE DALLES-CALIFORNIA HWY., US197, 3 mi. N. of Dufur	2,566	2,616	2,679	-2.4	FR	18	6P	269	FR	18	3,156
4	96.92	16-002	THE DALLES-CALIFORNIA HWY., US97, 1 mi. S. of Madras	12,811	12,272	(1) 12,800	-4.1	FR	25	4P	1,319	FR	25	15,511
4	124.40	09-020	THE DALLES-CALIFORNIA HWY., US97, 1.7 Miles S. of Redmond	26,906	27,555	27,065	+1.8	FR	11	5P	2,828	FR	25	32,386
4	135.95	09-007	THE DALLES-CALIFORNIA HWY., US97 Bend Parkway S. of Empire Blvd.	36,680	38,129	36,771	+3.7	TU	15	5P	4,010	FR	18	44,986

(1) Estimated A.D.T. (2) No hourly data available. (3) No data for comparison. (4) Road closed for portion of year.
(5) New station, not yet operational.

HWY Number	MILE Point	Station Number	LOCATION DESCRIPTION	Annual ADT	ADT For APR		Percent Change 2003/2002	Maximum Hour Data				Maximum Day Data		
				2002	2003	2002	APR	Day	Date	Hour	Volume	Day	Date	Volume
4	137.36	09-009	THE DALLES-CALIFORNIA HWY., US97 Bend Parkway, S. of Revere Exit	34,827	36,342	34,455	+5.5	TU	15	5P	3,676	FR	11	43,115
4	142.41	09-003	THE DALLES-CALIFORNIA HWY., US97, 0.9 mi. S. of Bend	21,594	20,431	20,818	-1.9	FR	11	5P	2,054	FR	25	24,344
4	204.65	18-006	THE DALLES-CALIFORNIA HWY., US97, 1 mi. S. of Chemult	5,065	4,325	4,629	-6.6	SU	13	3P	482	FR	18	5,671
4	254.30	18-022	THE DALLES-CALIF HWY., US97, 3.5 mi. N. of Modoc Point	6,055	5,666	5,829	-2.8	FR	18	4P	582	FR	18	6,885
4	289.44	18-019	THE DALLES-CALIFORNIA HWY., US97, 2 mi. N. of Ore.-Calif. State Line	3,848	3,514	3,578	-1.8	MO	21	5P	328	FR	18	4,206
5	6.30	11-007	JOHN DAY HWY., ORE19, 5 mi. S. of Arlington	744	774	765	+1.2	TU	29	5P	94	WE	09	1,008
5	131.40	12-003	JOHN DAY HWY., US26, 2 mi. E. of Dayville	1,073	(1) 880	918	-4.1				(2)			
5	175.79	12-009	JOHN DAY HWY., US26, 0.2 mi. E. of Prairie City	1,084	828	872	-5.0	FR	18	3P	102	FR	25	1,070
6	203.34	30-004	OLD OREGON TRAIL HWY., I-84, 4 mi. W. of Pendleton	14,798	14,740	(1) 14,500	+1.7	FR	18	5P	1,326	FR	25	17,407
6	286.65	01-011	OLD OREGON TRAIL, I-84, 0.5 mi. S. of Union-Baker County Line	9,120	8,563	8,740	-2.0	SA	05	12A	930	FR	25	9,857
6	353.47	23-016	OLD OREGON TRAIL HWY., I-84, 1.5 mi S. of Baker-Malheur County Line	8,608	(1) 8,500	(1) 8,400	+1.2				(2)			
6	376.98	23-014	OLD OREGON TRAIL HWY., I-84, 1.0 mi of Ore-Idaho State Line	15,452	15,222	15,233	-0.1	FR	25	4P	1,314	FR	04	17,739
7	6.28	09-005	CENTRAL OREGON HWY., US20, 5 mi. E. of Bend	2,780	2,587	2,835	-8.7	SU	27	5P	335	FR	25	3,223
7	126.60	13-003	CENTRAL OREGON HWY., US20, 2 mi. S. of Hines	2,426	2,151	2,279	-5.6	SU	27	3P	232	FR	25	2,646
7	189.34	23-013	CENTRAL OREGON HWY., US20, at Juntura	1,290	1,036	1,131	-8.4	SU	27	5P	115	FR	25	1,304

(1) Estimated A.D.T. (2) No hourly data available. (3) No data for comparison. (4) Road closed for portion of year.
(5) New station, not yet operational.

HWY Number	MILE Point	Station Number	LOCATION DESCRIPTION	Annual ADT	ADT For APR		Percent Change 2003/2002	Maximum Hour Data				Maximum Day Data		
				2002	2003	2002	APR	Day	Date	Hour	Volume	Day	Date	Volume
7	257.86	23-006	CENTRAL OREGON HWY., US20, 0.3 mi. W. of Cairo Junction	5,185	4,940	5,107	-3.3	FR	25	3P	486	FR	18	5,815
8	34.46	30-021	OREGON-WASHINGTON HWY., ORE11, 0.9 mi. S. of Ore-Wash. State Line	14,383	14,715	14,518	+1.4	FR	11	4P	1,443	FR	18	17,125
9	3.80	04-004	OREGON COAST HWY., US101, ON ASTORIA BRIDGE	6,742	6,216	6,626	-6.2	SU	27	2P	705	FR	11	7,663
9	15.90	04-001	OREGON COAST HWY., US101, 2 mi. N. of Gearhart	13,317	(1) 13,000	(1) 12,900	+0.8				(2)			
9	53.75	29-001	OREGON COAST HWY., US101, 2 mi. S. of Rockaway Beach	6,536	5,738	6,114	-6.1	SU	27	2P	641	FR	11	7,042
9	112.35	21-007	OREGON COAST HWY. No. 9, US 101, at West Devils Lake Road	16,639	15,326	15,787	-2.9	SU	27	2P	1,944	SU	27	19,426
9	114.91	21-008	OREGON COAST HWY. No. 9, US 101, at "D" River Wayside	26,101	24,738	25,485	-2.9	SA	26	3P	2,771	SA	26	31,026
9	139.11	21-009	OREGON COAST HWY., US101, at N. 25th Street in Newport	18,598	17,582	17,953	-2.1	SA	26	2P	1,820	FR	11	20,407
9	221.67	06-001	OREGON COAST HWY., US101, 8.9 mi. S. of Reedsport	8,209	7,146	7,479	-4.5	FR	18	4P	781	FR	18	8,959
9	243.99	06-009	OREGON COAST HWY., US101 4.77 miles south of Coos Bay	14,978	14,164	14,511	-2.4	FR	18	5P	1,427	FR	18	17,015
9	275.87	06-004	OREGON COAST HWY., US101, 1 mi. S. of Bandon	6,521	5,920	6,082	-2.7	FR	18	5P	623	FR	18	7,323
9	301.45	08-009	OREGON COAST HWY., US101, 0.3 mi. S. of Port Orford	2,903	2,345	2,464	-4.8	FR	18	4P	270	FR	18	3,000
9	362.00	08-005	OREGON COAST HWY., US101, 1 mi. N. of Ore.-Calif. State Line	8,950	8,312	8,452	-1.7	FR	18	3P	854	FR	18	9,806
10	1.74	31-003	WALLOWA LAKE HWY., ORE82, 0.3 mi. W. of Island City	13,000	13,736	13,365	+2.8	TH	17	4P	1,518	FR	11	16,234
10	20.70	31-005	WALLOWA LAKE HWY., ORE82, 0.10 mi. E. of Elgin	2,087	1,729	1,833	-5.7	FR	25	4P	192	FR	18	2,112

(1) Estimated A.D.T. (2) No hourly data available. (3) No data for comparison. (4) Road closed for portion of year.
(5) New station, not yet operational.

HWY Number	MILE Point	Station Number	LOCATION DESCRIPTION	Annual ADT	ADT For APR		Percent Change 2003/2002	Maximum Hour Data				Maximum Day Data		
				2002	2003	2002	APR	Day	Date	Hour	Volume	Day	Date	Volume
12	37.55	01-010	BAKER-COPPERFIELD HWY., ORE86, 4 mi. W. of Richland	654	615	610	+0.8	FR	18	4P	73	FR	25	769
15	29.14	20-010	McKENZIE HWY., ORE126, 3 mi. E. of Vida	3,795	3,142	(1) 3,450	-8.9	SU	27	4P	414	FR	25	3,955
16	19.05	22-013	SANTIAM HWY., US20, 3 mi. S.E. of Lebanon	12,346	11,758	12,252	-4.0	FR	18	4P	1,202	FR	18	14,064
16	51.70	22-017	SANTIAM HWY. US20, ORE126 .7 mile west of Upper Soda	1,137	825	891	-7.4	SU	20	5P	199	SU	27	1,470
16	93.19	09-014	SANTIAM HWY., US20, 7 mi. N.W. of ORE242 at Sisters	7,763	6,307	7,177	-12.1	SU	27	3P	958	FR	18	9,016
17	9.25	09-015	MCKENZIE HWY., US20, 5 mi. N.W. of Tumalo	(3)	8,223		0.0	FR	25	5P	970	FR	25	10,779
18	37.36	20-017	WILLAMETTE HWY., ORE58, 1 mi. E. of Oakridge	2,962	2,248	2,417	-7.0	SU	27	1P	401	SU	27	3,622
19	49.60	19-010	FREMONT HWY., ORE31, 2.3 mi. E. of Silver Lake	903	757	817	-7.3	MO	21	5P	86	FR	11	946
19	120.83	19-004	FREMONT HWY., US395, 0.3 mi. S. of ORE31	898	767	835	-8.1	SU	13	1P	98	FR	11	944
19	157.43	19-008	FREMONT HWY., US395, 0.3 mi. N. of Ore.-Calif. State Line	988	887	963	-7.9	FR	25	11A	105	FR	11	1,072
20	44.98	18-017	KLAMATH FALLS-LAKEVIEW HWY., ORE140, 4 mi. E. of Beatty	1,196	936	1,013	-7.6	FR	11	3P	97	FR	18	1,213
21	6.61	15-007	GREEN SPRINGS HWY., ORE66, 4 mi. E. of Ashland	1,213	1,077	1,211	-11.1	SA	19	5P	124	SA	19	1,326
22	0.66	15-017	CRATER LAKE HWY., ORE62 0.9 mi. NE. of Biddle Road O-xing	38,003	36,998	38,502	-3.9	SA	05	1P	3,489	FR	18	43,891
22	15.34	15-013	CRATER LAKE HWY., ORE62, 2.87 mi. S. of Shady Cove	7,744	7,242	7,274	-0.4	FR	18	5P	733	FR	18	8,812
22	91.05	18-021	CRATER LAKE HWY., ORE62, 1 mi. S. of Fort Klamath	527	275	350	-21.4	TH	17	12A	46	SA	19	390

(1) Estimated A.D.T. (2) No hourly data available. (3) No data for comparison. (4) Road closed for portion of year.
(5) New station, not yet operational.

HWY Number	MILE Point	Station Number	LOCATION DESCRIPTION	Annual ADT 2002	ADT For APR 2003	ADT For APR 2002	Percent Change 2003/2002 APR	Maximum Hour Data Day	Maximum Hour Data Date	Maximum Hour Data Hour	Maximum Hour Data Volume	Maximum Day Data Day	Maximum Day Data Date	Maximum Day Data Volume
25	5.00	17-005	REDWOOD HWY., US199, 4 mi. S.W. of Grants Pass	11,338	11,017	(1) 11,200	-1.6	FR	18	6P	1,118	FR	18	13,458
25	41.32	17-003	REDWOOD HWY., US199, 0.4 mi. N. of Ore.-Calif. State Line	2,761	2,304	2,447	-5.8	SU	20	3P	295	FR	18	3,323
26	14.36	26-003	MT. HOOD HWY., US26, in Gresham	38,790	38,775	37,954	+2.2	FR	11	5P	3,614	FR	18	45,091
26	44.87	03-006	MT. HOOD HWY., US26 .7 mile east of Rhododendron	8,415	(1) 6,600	6,140	+7.5				(2)			
26	57.99	03-007	MT. HOOD HWY., ORE35, 0.1 mile east of Warm Springs Hwy., US26	1,767	1,510	1,398	+8.0	SU	27	5P	548	SU	27	3,977
26	82.91	14-003	MT. HOOD HWY., ORE35, 2 mi. S. of Community of Mt. Hood	1,235	832	(1) 880	-5.5	SU	27	5P	227	SU	27	1,740
27	53.89	02-003	ALSEA HWY., ORE34, 5 mi. S.W. of Philomath	2,239	2,044	2,076	-1.5	SU	27	4P	234	FR	18	2,406
28	1.77	30-008	PENDELTON - JOHN DAY HWY., US395, 0.1 mi. S. of I-84	23,449	23,667	25,364	-6.7	FR	04	1P	2,365	FR	25	27,364
28	16.87	30-007	PENDLETON-JOHN DAY HWY., US395, 1 mi. W. of Pilot Rock	961	823	899	-8.5	SU	27	1P	96	FR	18	1,014
28	89.20	12-006	PENDLETON-JOHN DAY HWY., US395, 0.5 mi. N. of Long Creek	521	434	460	-5.7	SU	13	3P	55	FR	18	576
30	19.40	27-006	WILLAMINA-SALEM HWY., ORE22, at ped bridge to Oak Knoll Golf Course	26,831	26,610	26,847	-0.9	FR	25	6P	2,732	FR	11	31,614
30	25.72	24-014	WILLAMINA-SALEM HWY., ORE22, Marion-Center Street Bridges	84,900	85,659	86,498	-1.0	FR	11	5P	8,100	FR	18	98,391
33	33.53	21-006	CORVALLIS-NEWPORT HWY., US20, . 1 mi. W of Lincoln-Benton Co. Line	4,834	4,381	4,450	-1.6	SU	27	4P	559	SU	27	5,548
35	70.51	10-006	COOS BAY-ROSEBURG HWY., ORE42, 1 mi. W. of Brockway	6,180	5,908	6,018	-1.8	FR	25	5P	554	FR	18	7,325
37	38.55	34-004	WILSON RIVER HWY., ORE6, 1 mi. W. of Glenwood	4,798	4,145	4,322	-4.1	SU	27	4P	691	SU	27	6,860

(1) Estimated A.D.T. (2) No hourly data available. (3) No data for comparison. (4) Road closed for portion of year.
(5) New station, not yet operational.

HWY Number	MILE Point	Station Number	LOCATION DESCRIPTION	Annual ADT	ADT For APR		Percent Change 2003/2002	Maximum Hour Data				Maximum Day Data		
				2002	2003	2002	APR	Day	Date	Hour	Volume	Day	Date	Volume
39	23.76	27-001	SALMON RIVER HWY., ORE18, 1 mi. E. of Valley Junction	19,297	18,264	18,605	-1.8	SU	27	3P	2,134	SU	27	23,904
39	41.00	36-006	SALMON RIVER HWY., ORE18, 3.58 mi. S.W. of Ore99W	14,083	13,560	13,920	-2.6	FR	25	6P	1,323	FR	11	16,212
41	22.85	07-001	OCHOCO HWY., US26, 2 mi. E. of Prineville	2,977	2,672	2,754	-3.0	SU	27	1P	287	FR	25	3,202
42	17.36	28-001	SHERMAN HWY., US97, 0.5 mi. N. of Moro	2,627	2,507	2,678	-6.4	SU	13	3P	260	FR	11	3,106
45	23.65	10-003	UMPQUA HWY., ORE38, 7 mi. E. of Scottsburg	3,753	3,187	(1) 3,500	-8.9	SU	27	4P	422	FR	18	4,243
47	40.83	34-001	SUNSET HWY., US26, 5 mi. W. of Buxton	7,161	5,903	6,449	-8.5	SU	27	3P	1,100	SU	27	10,660
47	73.75	26-002	SUNSET HWY., US26, Vista Ridge Tunnel	136,067	(1) 139,100	(1) 138,600	+0.4				(2)			
48	66.66	13-001	JOHN DAY-BURNS HWY., US395, 3 mi. N. of Burns	607	488	521	-6.3	SA	19	4P	63	SA	19	595
50	0.00	18-018	KLAMATH FALLS-MALIN HWY., ORE39, US97BUS, 0.46 MI S. OF MAIN ST	23,376	23,833	24,569	-3.0	TH	17	6P	2,352	FR	18	28,081
50	16.15	18-020	KLAMATH FALLS-MALIN HWY., ORE39, 2 mi. E. of Merrill	4,334	4,352	4,393	-0.9	FR	11	4P	444	FR	11	5,164
51	3.60	24-016	WILSONVILLE-HUBBARD HWY., 0.12 mi. S. of Ehlen Road	7,437	7,926	7,667	+3.4	WE	09	5P	823	FR	18	9,140
52	38.16	25-007	HEPPNER HWY., ORE74, 1 mi. S.E. of Lexington	1,555	1,542	1,494	+3.2	WE	02	6P	175	TH	17	1,892
53	57.77	03-009	WARM SPRINGS HWY., US 26 .3 mile So. of Mt Hood Hwy., US26	5,059	4,269	3,752	+13.8	SU	27	4P	829	SU	27	7,146
53	113.29	16-006	WARM SPRINGS HWY., US26, 10 mi. S.E. of Warm Springs	7,022	6,705	6,057	+10.7	FR	25	6P	889	FR	25	9,503
58	21.64	22-012	ALBANY-JUNCTION CITY HWY., ORE99E, 1 mi. S. of Halsey	3,351	3,246	3,353	-3.2	TU	22	8A	376	TU	22	3,901

(1) Estimated A.D.T. (2) No hourly data available. (3) No data for comparison. (4) Road closed for portion of year.
(5) New station, not yet operational.

HWY Number	MILE Point	Station Number	LOCATION DESCRIPTION	Annual ADT 2002	ADT For APR 2003	ADT For APR 2002	Percent Change 2003/2002 APR	Maximum Hour Data Day	Maximum Hour Data Date	Maximum Hour Data Hour	Maximum Hour Data Volume	Maximum Day Data Day	Maximum Day Data Date	Maximum Day Data Volume
61	0.60	26-005	STADIUM FREEWAY, I-405, at southerly junction of I-5	100,113	100,472	103,229	-2.7	TH	24	4P	7,952	FR	25	113,435
61	3.05	26-027	STADIUM FREEWAY, I-405, at Fremont Bridge	110,593	112,670	(1) 112,400	+0.2	WE	16	8A	9,590	FR	25	129,966
62	43.86	20-005	FLORENCE-EUGENE HWY., ORE126, 3 mi. W. of Elmira	6,223	5,615	5,759	-2.5	SU	27	4P	614	SA	19	7,057
63	15.82	15-014	ROGUE VALLEY HWY., ORE99, 1 mi. S. of Talent	9,447	9,839	9,630	+2.2	WE	30	5P	1,036	WE	30	11,341
64	1.27	03-016	EAST PORTLAND FREEWAY, I-205, at S.W. 65th Avenue U-xing	83,319	80,731	85,437	-5.5	TU	08	8A	6,991	FR	18	92,582
64	18.25	26-022	EAST PORTLAND FREEWAY, I-205, .9 mile S. of Mt. Hood Hwy., US26	153,235	146,250	(1) 154,700	-5.5	TU	22	5P	12,152	FR	18	168,834
64	20.35	26-018	EAST PORTLAND FREEWAY, I-205, .2 mile south of S.E. Washington St	146,757	158,944	147,011	+8.1	TU	22	5P	12,825	FR	18	180,907
64	25.50	26-024	EAST PORTLAND FREEWAY, I-205, on Government Island	135,921	(1) 136,500	135,006	+1.1	FR	25	6P	11,988	FR	18	153,009
66	33.20	01-001	LA GRANDE-BAKER HWY., US30, 0.9 mi. S. of North Powder	879	963	889	+8.3	TH	10	5P	103	TH	10	1,165
69	12.00	20-011	BELTLINE HWY,. 0.76 mi W. of Pacific Hwy #1, I-5	50,367	(1) 49,900	(1) 50,900	-2.0				(2)			
70	0.58	30-025	McNARY HWY., I-82, US395, 0.6 mi. S. of Ore.-Wash. State Line	16,093	15,786	15,891	-0.7	FR	11	5P	1,522	FR	04	19,087
71	48.20	01-012	WHITNEY HWY., ORE7, 0.8 mi. S. of Baker	1,593	1,221	1,321	-7.6	FR	25	4P	135	FR	25	1,433
73	28.30	10-004	N. UMPQUA HWY., ORE138, 12.0 mi. east of Glide	1,230	844	826	+2.2	SU	27	3P	147	SU	27	1,292
100	13.94	26-012	CROWN POINT HWY., 0.59 mi. W. of Bridal Veil	733	604	674	-10.4	SU	27	4P	283	SU	27	1,848
140	31.88	24-020	HILLSBORO-SILVERTON HWY., ORE219, 3 mi. S.E. of St. Paul	2,441	2,451	2,458	-0.3	FR	25	6P	265	FR	18	2,833

(1) Estimated A.D.T. (2) No hourly data available. (3) No data for comparison. (4) Road closed for portion of year.
(5) New station, not yet operational.

HWY Number	MILE Point	Station Number	LOCATION DESCRIPTION	Annual ADT	ADT For APR		Percent Change 2003/2002	Maximum Hour Data				Maximum Day Data		
				2002	2003	2002	APR	Day	Date	Hour	Volume	Day	Date	Volume
150	18.60	27-002	SALEM-DAYTON HWY., ORE221, Wallace Rd., at Park and Ride Lot	(3)	(1)		0.0				(2)			
160	22.15	03-013	CASCADE HWY. SOUTH, ORE213, 1 mi. N. of Marquam	3,711	3,528	4,091	-13.8	WE	16	5P	387	FR	18	4,003
161	24.35	03-014	WOODBURN-ESTACADA HWY., ORE211, 3 mi. N. of Colton	2,345	2,350	2,281	+3.0	FR	18	5P	267	FR	25	2,756
162	2.82	24-004	NORTH SANTIAM HWY., ORE22, 0.9 mi. E. of Lancaster Interchange	23,749	22,908	23,722	-3.4	FR	18	5P	2,376	FR	18	27,313
162	10.02	24-005	NORTH SANTIAM HWY., ORE22, 6 mi. E. of Salem	19,823	18,830	19,551	-3.7	TH	10	5P	1,960	FR	25	22,612
162	33.69	24-013	NORTH SANTIAM HWY., ORE22, 0.07 mi. east of Gates	4,863	3,853	4,474	-13.9	SU	27	5P	765	SU	27	6,508
162	51.30	24-015	NORTH SANTIAM HWY. ORE22 .14 mile E. of E.C.L. of Detroit	4,224	3,279	3,970	-17.4	SU	27	4P	647	SU	27	5,428
173	5.45	03-008	TIMBERLINE HWY. No. 173 Just north of Mt. Hood Hwy., US26	1,743	1,074	1,261	-14.8	SA	19	5P	302	SA	19	2,202
191	26.40	02-005	KINGS VALLEY HWY., ORE223, 4 mi. S. of Kings Valley	1,121	(1) 1,100	1,090	+0.9				(2)			
200	13.54	20-023	TERRITORIAL HWY., 5 mi. N. of Elmira	1,662	1,605	1,634	-1.8	WE	09	6P	189	FR	18	1,879
211	0.43	22-010	ALBANY-LYONS HWY., ORE226, 2 mi. W. of Crabtree	5,251	4,991	5,289	-5.6	FR	11	5P	518	FR	18	5,719
227	2.82	20-008	EUGENE-SPRINGFIELD HWY., I-105, 0.7 mi. W. of I-5 in Eugene	57,835	59,676	(1) 59,100	+1.0	FR	18	5P	6,004	FR	18	70,513
229	41.04	20-004	MAPLETON-JUNCTION CITY HWY., ORE36, 7 mi. W. of Cheshire	2,086	2,019	1,961	+3.0	FR	18	5P	220	FR	18	2,502
270	16.03	15-020	LAKE OF THE WOODS HWY., ORE140, 8 mi. E. of Brownsboro	2,802	(1) 2,450	2,498	-1.9				(2)			
272	24.94	15-011	JACKSONVILLE HWY., ORE238, 0.5 mi. W. of Ruch	3,245	3,252	(1) 3,150	+3.2	SU	20	1P	496	FR	18	3,585

(1) Estimated A.D.T. (2) No hourly data available. (3) No data for comparison. (4) Road closed for portion of year.
(5) New station, not yet operational.

HWY Number	MILE Point	Station Number	LOCATION DESCRIPTION	Annual ADT	ADT For APR		Percent Change 2003/2002	Maximum Hour Data				Maximum Day Data		
				2002	2003	2002	APR	Day	Date	Hour	Volume	Day	Date	Volume
300	41.74	11-004	WASCO-HEPPNER HWY., ORE206, 0.4 mi. E. of Condon	222	211	235	-10.2	TU	29	5P	37	SA	19	253
330	0.12	30-012	WESTON-ELGIN HWY., ORE204, 1.5 mi. E. of ORE11	1,292	1,007	961	+4.8	FR	11	5P	131	FR	11	1,611
340	36.86	01-007	MEDICAL SPRINGS HWY., ORE203, 6 mi. N. of Baker	225	215	230	-6.5	TH	10	8A	32	FR	25	294
372	19.25	09-011	CENTURY DRIVE HWY., 0.4 mi. W. of road to Sunriver	2,165	(1) 2,200	1,832	+20.1				(2)			
440	0.01	13-005	FRENCHGLEN HWY., ORE205, 0.01 mi. S. of Steens Hwy., Ore78	404	404	432	-6.5	TH	03	4P	58	TH	24	485
442	1.70	13-007	STEENS HWY., ORE78, 1 mile E. of Burns	1,633	1,616	1,766	-8.5	WE	30	6P	188	FR	18	1,850
456	101.17	23-012	I.O.N. HWY., US95, 2.95 mi S. of Blue Mountain Pass Summit	1,283	1,208	1,218	-0.8	SU	27	4P	129	FR	18	1,502

(1) Estimated A.D.T. (2) No hourly data available. (3) No data for comparison. (4) Road closed for portion of year.
(5) New station, not yet operational.

COMPARISON OF GASOLINE DISTRIBUTED IN OREGON BY MONTH FOR THE YEARS 2001, 2002[1] AND 2003[1]

MONTH	2001 GALLONAGE MONTHLY	2001 GALLONAGE CUMULATIVE	2002 GALLONAGE MONTHLY	2002 GALLONAGE CUMULATIVE	2003 GALLONAGE MONTHLY	2003 GALLONAGE CUMULATIVE
January	118,698,924	118,698,924	118,750,079	118,750,079	120,778,762	120,778,762
February	109,678,669	228,377,593	112,656,339	231,406,418	113,323,019	234,101,781
March	127,487,554	355,865,147	127,540,621	358,947,039	120,459,644	354,561,425
April	124,964,992	480,830,139	127,579,138	486,526,177		
May	135,290,984	616,121,123	135,476,907	622,003,084		
June	132,029,192	748,150,315	134,893,633	756,896,717		
July	141,507,695	889,658,010	146,718,583	903,615,300		
August	145,580,608	1,035,238,618	148,238,821	1,051,854,121		
September	127,566,313	1,162,804,931	131,348,284	1,183,202,405		
October	130,848,408	1,293,653,339	136,228,838	1,319,431,243		
November	123,204,259	1,416,857,598	124,353,822	1,443,785,065		
December	125,161,287	1,542,018,885	128,363,223	1,572,148,288		
TOTAL	1,542,018,885		1,572,148,288			

MONTH	2002/2001 PERCENT CHANGE MONTHLY	2002/2001 PERCENT CHANGE CUMULATIVE	2003/2001 PERCENT CHANGE MONTHLY	2003/2001 PERCENT CHANGE CUMULATIVE	2003/2002 PERCENT CHANGE MONTHLY	2003/2002 PERCENT CHANGE CUMULATIVE
January	+ 0.04	+ 0.04	+ 1.75	+ 1.75	+ 1.71	+ 1.71
February	+ 2.71	+ 1.33	+ 3.32	+ 2.51	+ 0.59	+ 1.16
March	+ 0.04	+ 0.87	- 5.51	- 0.37	- 5.55	- 1.22
April	+ 2.09	+ 1.18				
May	+ 0.14	+ 0.95				
June	+ 2.17	+ 1.17				
July	+ 3.68	+ 1.57				
August	+ 1.83	+ 1.60				
September	+ 2.96	+ 1.75				
October	+ 4.11	+ 1.99				
November	+ 0.93	+ 1.90				
December	+ 2.56	+ 1.95				
TOTAL	+ 1.95					

(1) Gallonage figures include Gasoline and Ethanol-Blended Fuel as reported to the Motor Vehicles Division and reflects gross sales to retail distributors for the given month. These gallonage figures do not necessarily reflect motor fuels sold to the public.

OREGON DEPARTMENT OF TRANSPORTATION
TRANSPORTATION DATA SECTION
FATAL MOTOR VEHICLE TRAFFIC CRASHES
APRIL 2003
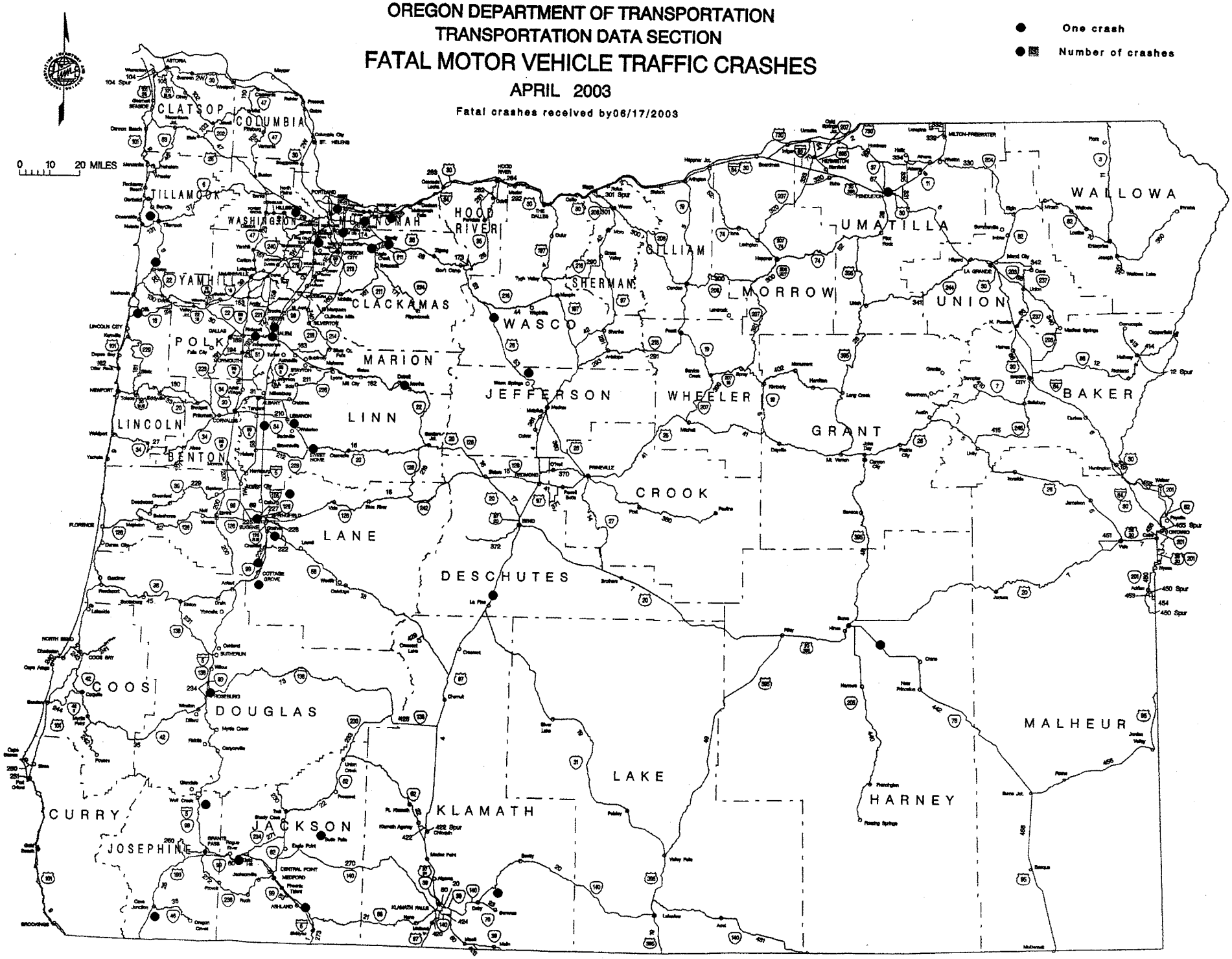
Fatal crashes received by06/17/2003