TRANSPORTATION DEVELOPMENT DIVISION

MAY 2003

SELECTED TRANSPORTATION TRENDS

Traffic Volume
Motor Fuel Consumption
Fatal Motor Vehicle Traffic Crashes

Transportation Systems Monitoring
Transportation Data Section

OREGON DEPARTMENT OF TRANSPORTATION

May 2003

SELECTED TRANSPORTATION TRENDS

Prepared in cooperation with:

ODOT Driver & Motor Vehicle Services Branch
ODOT Traffic Management Section
Federal Highway Administration

July 2003

Oregon Department of Transportation
Transportation Development Division
555 13th Street NE, Suite 2
Salem, OR 97301-4178

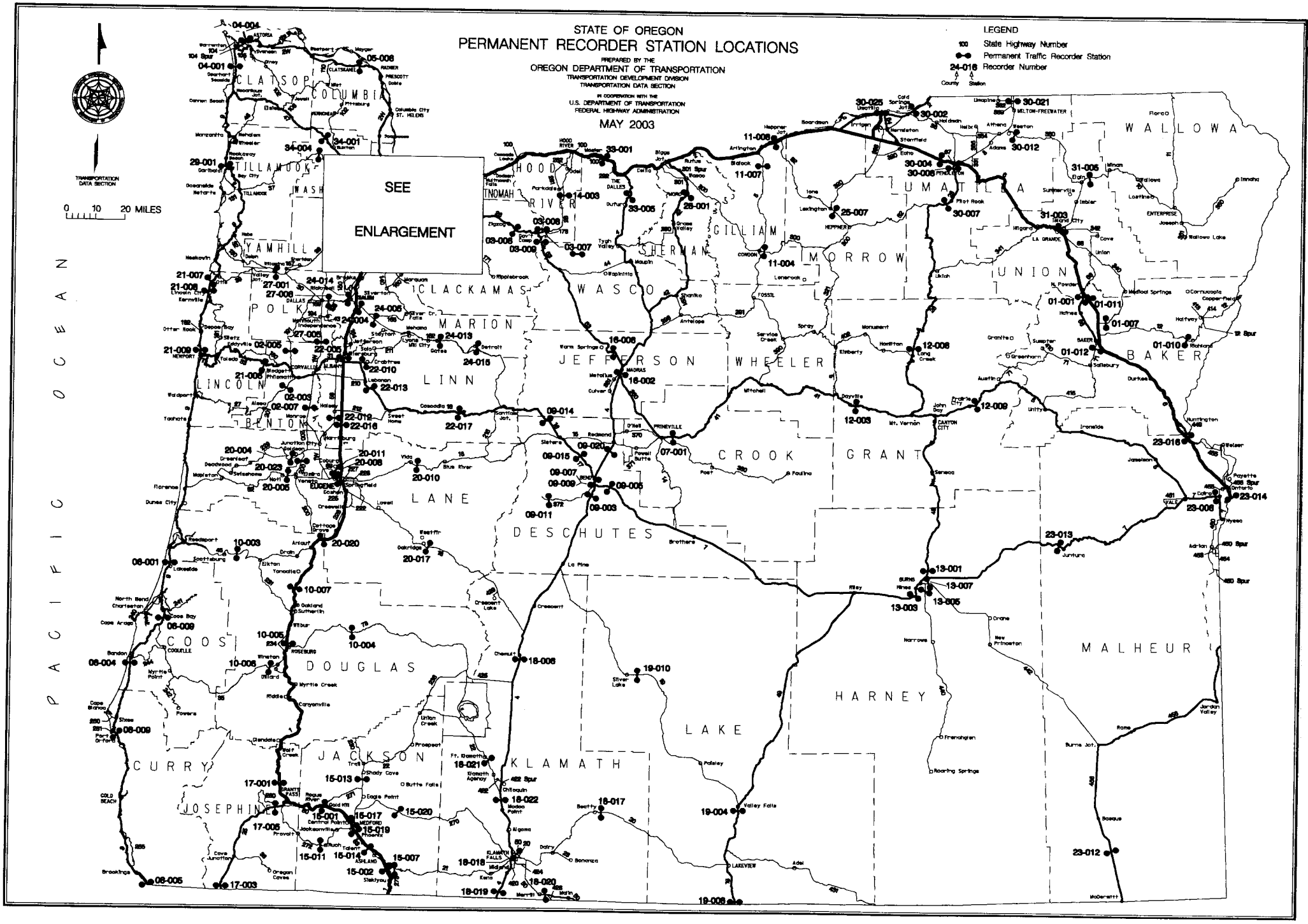
STATE OF OREGON
PERMANENT RECORDER STATION LOCATIONS
PREPARED BY THE
OREGON DEPARTMENT OF TRANSPORTATION
TRANSPORTATION DEVELOPMENT DIVISION
TRANSPORTATION DATA SECTION
IN COOPERATION WITH THE
U.S. DEPARTMENT OF TRANSPORTATION
FEDERAL HIGHWAY ADMINISTRATION
MAY 2003
LEGEND
State Highway Number
Permanent Traffic Recorder Station
24-016 Recorder Number
County Station
TRANSPORTATION DATA SECTION
0 10 20 MILES
SEE ENLARGEMENT
PACIFIC OCEAN
CLATSOP
COLUMBIA
TILLAMOOK
WASH
YAMHILL
POLK
LINCOLN
BENTON
LINN
MARION
CLACKAMAS
HOOD RIVER
TNOMAH
WASCO
SHERMAN
GILLIAM
MORROW
UMATILLA
WALLOWA
UNION
BAKER
JEFFERSON
WHEELER
CROOK
GRANT
LANE
DESCHUTES
COOS
DOUGLAS
CURRY
JOSEPHINE
JACKSON
KLAMATH
LAKE
HARNEY
MALHEUR

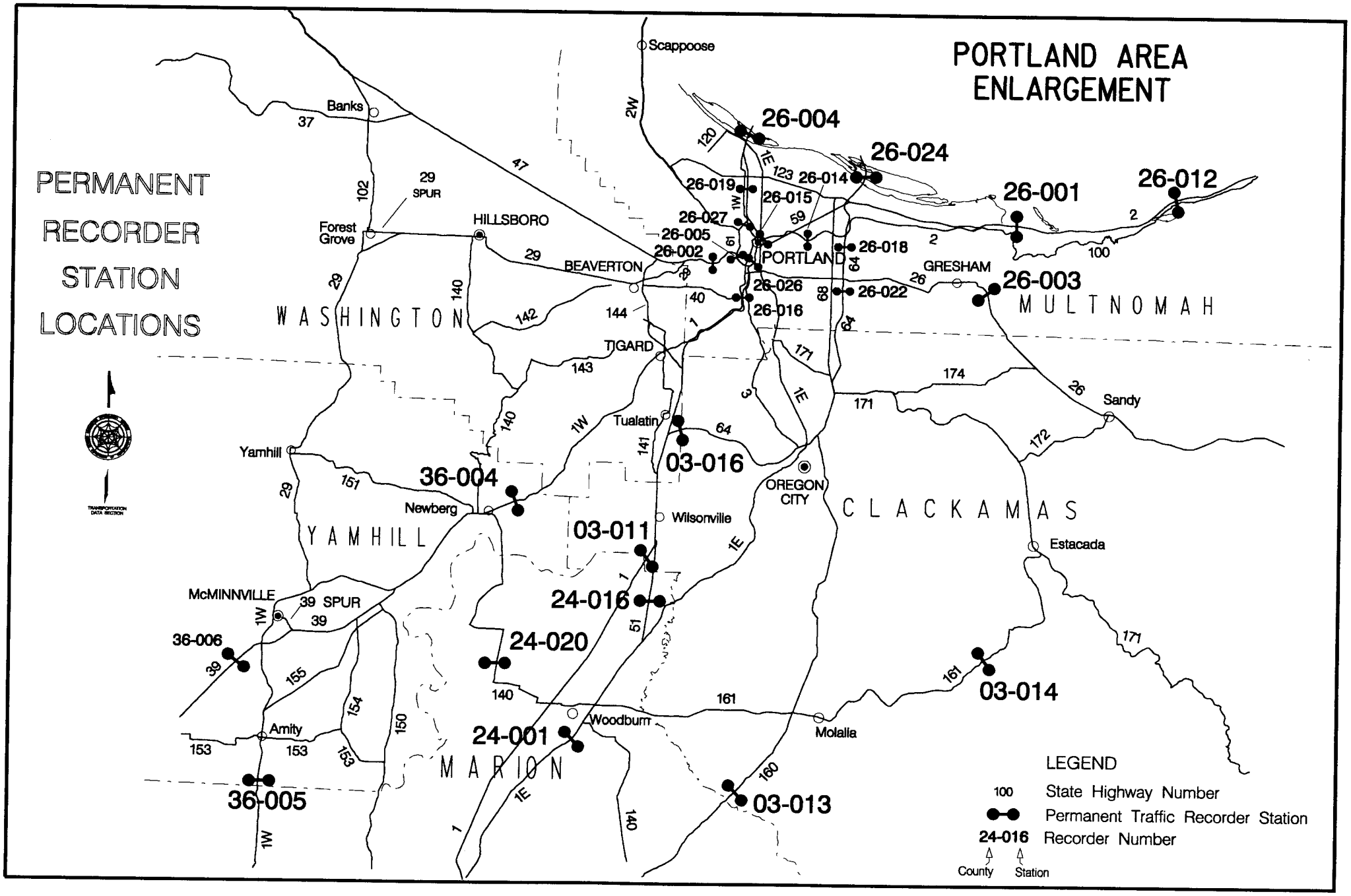
PORTLAND AREA ENLARGEMENT
PERMANENT RECORDER STATION LOCATIONS
Scappoose
Banks
Forest Grove
HILLSBORO
BEAVERTON
PORTLAND
GRESHAM
TIGARD
Tualatin
Sandy
Yamhill
Newberg
Wilsonville
OREGON CITY
Estacada
McMINNVILLE
Amity
Woodburn
Molalia
WASHINGTON
MULTNOMAH
YAMHILL
CLACKAMAS
MARION
26-004
26-024
26-014
26-019
26-015
26-027
26-005
26-002
26-018
26-026
26-016
26-022
26-001
26-012
26-003
03-016
36-004
03-011
24-016
24-020
24-001
36-006
36-005
03-014
03-013
LEGEND
100 State Highway Number
Permanent Traffic Recorder Station
24-016 Recorder Number
County
Station

HWY Number	MILE Point	Station Number	LOCATION DESCRIPTION	Annual ADT	ADT For MAY		Percent Change 2003/2002	Maximum Hour Data				Maximum Day Data		
				2002	2003	2002	MAY	Day	Date	Hour	Volume	Day	Date	Volume
1	11.03	15-002	PACIFIC HWY., I-5, 3 mi. S. of Ashland	15,960	(1) 15,600	15,611	-0.1				(2)			
1	28.33	15-019	PACIFIC HWY., I-5, S. of Medford Viaduct in Medford	48,173	(1) 49,000	48,185	+1.7				(2)			
1	42.84	15-001	PACIFIC HWY., I-5, 3 mi. W. of Gold Hill	24,674	34,981	34,795	+0.5	FR	23	5P	3,424	FR	23	46,174
1	64.20	17-001	PACIFIC HWY., I-5, 6 mi. N. of Grants Pass	21,648	21,498	21,552	-0.3	MO	26	4P	2,379	FR	23	30,912
1	129.75	10-005	PACIFIC HWY., I-5, 3.40 miles north of Roseburg	31,532	(1) 31,500	31,392	+0.3				(2)			
1	145.39	10-007	PACIFIC HWY., I-5, 5 mi. N. of Oakland Jct., ORE99	22,600	22,320	22,598	-1.2	MO	26	3P	2,403	FR	23	31,789
1	169.20	20-020	PACIFIC HWY., I-5, 4 mi. S of Cottage Grove @ Martin Creek O-xing	23,248	23,439	23,011	+1.9	MO	26	5P	2,704	FR	23	34,484
1	214.56	22-016	PACIFIC HWY., I-5, 8.5 mi. N. of Oak Grove Safety Rest Area	37,766	37,519	37,897	-1.0	MO	26	4P	4,001	FR	23	52,690
1	234.80	22-005	PACIFIC HWY., I-5, 0.61 mile north of Albany	62,615	62,123	62,690	-0.9	FR	23	4P	5,996	FR	23	80,465
1	282.24	03-011	PACIFIC HWY., I-5, 0.6 mi. N. of Baldock Rest Area	85,173	86,182	87,580	-1.6	FR	02	5P	7,785	FR	23	107,884
1	298.24	26-016	PACIFIC HWY., I-5, 1 mi. N. of S.W. Terwilliger Blvd., Portland	142,881	145,521	144,170	+0.9	TU	20	7A	12,524	FR	30	173,204
1	300.37	26-026	PACIFIC HWY., I-5, on Marquam Bridge, Portland	136,608	139,808	139,328	+0.3	TU	20	8A	11,286	FR	30	159,579
1	304.66	26-019	PACIFIC HWY., I-5, 0.02 mi. S. of N. Ainsworth St. U-xing, Portland	133,785	138,044	(1) 135,700	+1.7	FR	09	3P	10,553	FR	30	160,148
1	307.97	26-004	PACIFIC HWY., I-5, on Interstate Bridge, N. of Portland	123,761	124,848	(1) 125,800	-0.8	FR	09	3P	9,877	FR	30	145,596
1E	34.30	24-001	PACIFIC HWY. EAST, ORE99E, 1 mi. S. of Woodburn	10,863	11,091	11,578	-4.2	FR	30	5P	1,107	FR	23	12,739

(1) Estimated A.D.T. (2) No hourly data available. (3) No data for comparison. (4) Road closed for portion of year.
(5) New station, not yet operational.

HWY Number	MILE Point	Station Number	LOCATION DESCRIPTION	Annual ADT	ADT For MAY		Percent Change 2003/2002	Maximum Hour Data				Maximum Day Data		
				2002	2003	2002	MAY	Day	Date	Hour	Volume	Day	Date	Volume
1W	21.81	36-004	PACIFIC HWY. WEST, ORE99W, 0.3 mi. E. of Newberg	33,361	33,894	33,930	-0.1	FR	02	6P	3,045	FR	02	39,010
1W	47.15	36-005	PACIFIC HWY. WEST, ORE99W, 2 mi. S. of Amity	5,483	5,731	5,122	+11.9	FR	30	4P	597	FR	23	7,068
1W	70.90	27-005	PACIFIC HWY WEST, ORE99W, 7.1 mi. S. of Monmouth	7,612	7,925	8,018	-1.2	FR	02	5P	865	FR	23	10,209
1W	94.90	02-007	PACIFIC HWY. WEST, ORE99W, 5 mi. N. of Monroe	5,290	5,348	(1) 5,400	-1.0	FR	23	5P	598	FR	23	6,757
2	0.49	26-015	COLUMBIA RIVER HWY.. No. 2, I-84, .5 mi E. of Pacific Hwy. No. 1, I-5	143,790	145,900	147,257	-0.9	TU	20	8A	10,702	FR	30	163,767
2	3.35	26-014	COLUMBIA RIVER HWY., I-84, at N.E. 53rd Ave. U-xing	165,619	166,202	168,308	-1.3	FR	30	4P	12,162	FR	30	189,263
2	17.71	26-001	COLUMBIA RIVER HWY., I-84, Sandy River Br., N.E. of Troutdale	28,161	29,679	(1) 30,500	-2.7	MO	26	3P	4,249	MO	26	45,227
2	75.93	33-001	COLUMBIA RIVER HWY., I-84, 6 mi. W. of The Dalles	19,726	20,336	20,422	-0.4	MO	26	3P	2,763	FR	23	31,164
2	146.16	11-008	COLUMBIA RIVER HWY., I-84, 7 mi. E. of Arlington	10,619	10,871	10,944	-0.7	MO	26	3P	1,832	FR	23	18,377
2	193.70	30-002	COLUMBIA RIVER HWY., US730, 10 mi. W. of Ore.-Wash. State Line	2,525	2,613	2,602	+0.4	FR	23	5P	300	FR	23	3,540
2W	53.33	05-006	LOWER COLUMBIA RIVER HWY., US30, 5 mi. W. of Rainier	10,197	10,425	10,102	+3.2	FR	23	5P	1,217	FR	23	14,217
4	10.14	33-005	THE DALLES-CALIFORNIA HWY., US197, 3 mi. N. of Dufur	2,566	2,805	2,873	-2.4	MO	26	4P	363	FR	23	3,805
4	96.92	16-002	THE DALLES-CALIFORNIA HWY., US97, 1 mi. S. of Madras	12,811	13,432	(1) 13,800	-2.7	FR	23	5P	1,605	FR	23	20,117
4	124.40	09-020	THE DALLES-CALIFORNIA HWY., US97, 1.7 Miles S. of Redmond	26,906	28,545	27,512	+3.8	FR	23	5P	2,835	FR	23	35,350
4	135.95	09-007	THE DALLES-CALIFORNIA HWY., US97 Bend Parkway S. of Empire Blvd.	36,680	39,832	37,585	+6.0	FR	16	5P	4,021	FR	23	48,716

(1) Estimated A.D.T. (2) No hourly data available. (3) No data for comparison. (4) Road closed for portion of year.
(5) New station, not yet operational.

HWY Number	MILE Point	Station Number	LOCATION DESCRIPTION	Annual ADT	ADT For MAY		Percent Change 2003/2002	Maximum Hour Data				Maximum Day Data		
				2002	2003	2002	MAY	Day	Date	Hour	Volume	Day	Date	Volume
4	137.36	09-009	THE DALLES-CALIFORNIA HWY., US97 Bend Parkway, S. of Revere Exit	34,827	37,674	35,430	+6.3	FR	23	5P	3,865	FR	23	47,450
4	142.41	09-003	THE DALLES-CALIFORNIA HWY., US97, 0.9 mi. S. of Bend	21,594	22,908	22,682	+1.0	FR	23	4P	2,575	FR	23	31,915
4	204.65	18-006	THE DALLES-CALIFORNIA HWY., US97, 1 mi. S. of Chemult	5,065	5,222	5,277	-1.0	MO	26	4P	714	FR	23	8,071
4	254.30	18-022	THE DALLES-CALIF HWY., US97, 3.5 mi. N. of Modoc Point	6,055	6,428	6,461	-0.5	FR	23	4P	647	FR	23	8,514
4	289.44	18-019	THE DALLES-CALIFORNIA HWY., US97, 2 mi. N. of Ore.-Calif. State Line	3,848	4,071	3,958	+2.9	MO	26	1P	496	FR	23	5,425
5	6.30	11-007	JOHN DAY HWY., ORE19, 5 mi. S. of Arlington	744	818	818	0.0	TH	08	4P	96	FR	23	1,077
5	131.40	12-003	JOHN DAY HWY., US26, 2 mi. E. of Dayville	1,073	(1) 1,200	1,222	-1.8	SU	18	3P	114	FR	16	1,255
5	175.79	12-009	JOHN DAY HWY., US26, 0.2 mi. E. of Prairie City	1,084	1,168	1,195	-2.3	MO	26	3P	208	SA	24	2,144
6	203.34	30-004	OLD OREGON TRAIL HWY., I-84, 4 mi. W. of Pendleton	14,798	15,648	(1) 15,500	+1.0	MO	26	3P	1,796	FR	23	22,092
6	286.65	01-011	OLD OREGON TRAIL, I-84, 0.5 mi. S. of Union-Baker County Line	9,120	9,448	9,624	-1.8	MO	26	2P	1,206	FR	23	13,692
6	353.47	23-016	OLD OREGON TRAIL HWY., I-84, 1.5 mi S. of Baker-Malheur County Line	8,608	(1) 9,200	(1) 9,100	+1.1				(2)			
6	376.98	23-014	OLD OREGON TRAIL HWY., I-84, 1.0 mi of Ore-Idaho State Line	15,452	16,115	15,991	+0.8	FR	23	4P	1,555	FR	23	21,000
7	6.28	09-005	CENTRAL OREGON HWY., US20, 5 mi. E. of Bend	2,780	3,002	3,205	-6.3	MO	26	2P	392	FR	23	4,511
7	126.60	13-003	CENTRAL OREGON HWY., US20, 2 mi. S. of Hines	2,426	2,562	2,591	-1.1	MO	26	3P	330	FR	23	4,034
7	189.34	23-013	CENTRAL OREGON HWY., US20, at Juntura	1,290	1,332	1,369	-2.7	MO	26	3P	194	FR	23	2,325

(1) Estimated A.D.T. (2) No hourly data available. (3) No data for comparison. (4) Road closed for portion of year.
(5) New station, not yet operational.

HWY Number	MILE Point	Station Number	LOCATION DESCRIPTION	Annual ADT	ADT For MAY		Percent Change 2003/2002	Maximum Hour Data				Maximum Day Data		
				2002	2003	2002	MAY	Day	Date	Hour	Volume	Day	Date	Volume
7	257.86	23-006	CENTRAL OREGON HWY., US20, 0.3 mi. W. of Cairo Junction	5,185	5,354	5,500	-2.7	FR	23	4P	546	FR	23	6,795
8	34.46	30-021	OREGON-WASHINGTON HWY., ORE11, 0.9 mi. S. of Ore-Wash. State Line	14,383	14,811	14,913	-0.7	FR	23	4P	1,461	FR	09	17,660
9	3.80	04-004	OREGON COAST HWY., US101, ON ASTORIA BRIDGE	6,742	6,853	6,852	0.0	MO	26	3P	976	FR	23	9,476
9	15.90	04-001	OREGON COAST HWY., US101, 2 mi. N. of Gearhart	13,317	(1) 13,800	(1) 13,600	+1.5				(2)			
9	53.75	29-001	OREGON COAST HWY., US101, 2 mi. S. of Rockaway Beach	6,536	6,238	6,776	-7.9	SA	17	2P	708	SA	17	7,498
9	112.35	21-007	OREGON COAST HWY. No. 9, US 101, at West Devils Lake Road	16,639	16,869	16,940	-0.4	MO	26	2P	2,044	SA	24	21,711
9	114.91	21-008	OREGON COAST HWY. No. 9, US 101, at "D" River Wayside	26,101	26,349	26,542	-0.7	SA	24	5P	2,801	SA	24	32,977
9	139.11	21-009	OREGON COAST HWY., US101, at N. 25th Street in Newport	18,598	18,973	19,131	-0.8	SA	24	5P	2,137	SA	24	22,402
9	221.67	06-001	OREGON COAST HWY., US101, 8.9 mi. S. of Reedsport	8,209	8,242	8,336	-1.1	MO	26	1P	1,035	FR	23	11,401
9	243.99	06-009	OREGON COAST HWY., US101 4.77 miles south of Coos Bay	14,978	15,130	14,978	+1.0	FR	23	4P	1,488	FR	23	18,315
9	275.87	06-004	OREGON COAST HWY., US101, 1 mi. S. of Bandon	6,521	6,569	6,502	+1.0	FR	23	3P	682	FR	23	8,064
9	301.45	08-009	OREGON COAST HWY., US101, 0.3 mi. S. of Port Orford	2,903	2,770	2,774	-0.1	MO	26	12A	336	FR	23	3,509
9	362.00	08-005	OREGON COAST HWY., US101, 1 mi. N. of Ore.-Calif. State Line	8,950	9,229	8,874	+4.0	SA	24	3P	974	FR	23	11,195
10	1.74	31-003	WALLOWA LAKE HWY., ORE82, 0.3 mi. W. of Island City	13,000	14,362	14,019	+2.4	FR	23	4P	1,601	FR	30	17,748
10	20.70	31-005	WALLOWA LAKE HWY., ORE82, 0.10 mi. E. of Elgin	2,087	2,090	2,140	-2.3	MO	26	1P	332	MO	26	3,203

(1) Estimated A.D.T. (2) No hourly data available. (3) No data for comparison. (4) Road closed for portion of year.
(5) New station, not yet operational.

HWY Number	MILE Point	Station Number	LOCATION DESCRIPTION	Annual ADT	ADT For MAY		Percent Change 2003/2002	Maximum Hour Data				Maximum Day Data		
				2002	2003	2002	MAY	Day	Date	Hour	Volume	Day	Date	Volume
12	37.55	01-010	BAKER-COPPERFIELD HWY., ORE86, 4 mi. W. of Richland	654	813	837	-2.9	MO	26	12A	134	SA	24	1,284
15	29.14	20-010	McKENZIE HWY., ORE126, 3 mi. E. of Vida	3,795	3,994	3,998	-0.1	MO	26	3P	623	FR	23	6,036
16	19.05	22-013	SANTIAM HWY., US20, 3 mi. S.E. of Lebanon	12,346	12,815	12,826	-0.1	FR	23	4P	1,455	FR	23	16,776
16	51.70	22-017	SANTIAM HWY. US20, ORE126 .7 mile west of Upper Soda	1,137	1,258	1,243	+1.2	MO	26	2P	305	FR	23	2,776
16	93.19	09-014	SANTIAM HWY., US20, 7 mi. N.W. of ORE242 at Sisters	7,763	8,776	8,711	+0.7	MO	26	2P	1,528	FR	23	15,733
17	9.25	09-015	MCKENZIE HWY., US20, 5 mi. N.W. of Tumalo	(3)	9,614		0.0	MO	26	2P	1,282	FR	23	14,303
18	37.36	20-017	WILLAMETTE HWY., ORE58, 1 mi. E. of Oakridge	2,962	3,162	3,095	+2.2	MO	26	2P	767	MO	26	6,483
19	49.60	19-010	FREMONT HWY., ORE31, 2.3 mi. E. of Silver Lake	903	(1) 900	926	-2.8	FR	16	5P	101	FR	16	1,062
19	120.83	19-004	FREMONT HWY., US395, 0.3 mi. S. of ORE31	898	903	922	-2.1	FR	23	2P	128	FR	23	1,387
19	157.43	19-008	FREMONT HWY., US395, 0.3 mi. N. of Ore.-Calif. State Line	988	1,046	1,059	-1.2	FR	23	3P	133	FR	23	1,368
20	44.98	18-017	KLAMATH FALLS-LAKEVIEW HWY., ORE140, 4 mi. E. of Beatty	1,196	1,163	1,221	-4.8	MO	26	1P	163	FR	23	1,691
21	6.61	15-007	GREEN SPRINGS HWY., ORE66, 4 mi. E. of Ashland	1,213	1,469	1,426	+3.0	MO	26	4P	171	FR	23	1,857
22	0.66	15-017	CRATER LAKE HWY., ORE62 0.9 mi. NE. of Biddle Road O-xing	38,003	38,327	38,725	-1.0	FR	16	5P	3,511	FR	30	45,023
22	15.34	15-013	CRATER LAKE HWY., ORE62, 2.87 mi. S. of Shady Cove	7,744	8,468	8,185	+3.5	SU	25	1P	859	FR	23	10,702
22	91.05	18-021	CRATER LAKE HWY., ORE62, 1 mi. S. of Fort Klamath	527	501	585	-14.4	SU	25	12A	129	SU	25	1,062

(1) Estimated A.D.T. (2) No hourly data available. (3) No data for comparison. (4) Road closed for portion of year.
(5) New station, not yet operational.

HWY Number	MILE Point	Station Number	LOCATION DESCRIPTION	Annual ADT	ADT For MAY		Percent Change 2003/2002	Maximum Hour Data				Maximum Day Data		
				2002	2003	2002	MAY	Day	Date	Hour	Volume	Day	Date	Volume
25	5.00	17-005	REDWOOD HWY., US199, 4 mi. S.W. of Grants Pass	11,338	12,213	11,718	+4.2	FR	23	5P	1,251	FR	23	15,416
25	41.32	17-003	REDWOOD HWY., US199, 0.4 mi. N. of Ore.-Calif. State Line	2,761	2,907	2,880	+0.9	MO	26	4P	498	MO	26	5,034
26	14.36	26-003	MT. HOOD HWY., US26, in Gresham	38,790	39,557	38,929	+1.6	FR	09	5P	3,786	FR	23	46,236
26	44.87	03-006	MT. HOOD HWY., US26 .7 mile east of Rhododendron	8,415	7,554	7,501	+0.7	MO	26	2P	1,640	MO	26	16,419
26	57.99	03-007	MT. HOOD HWY., ORE35, 0.1 mile east of Warm Springs Hwy., US26	1,767	1,061	994	+6.7	SA	24	2P	452	SA	24	2,598
26	82.91	14-003	MT. HOOD HWY., ORE35, 2 mi. S. of Community of Mt. Hood	1,235	896	(1) 950	-5.7	SA	24	3P	465	SA	24	2,092
27	53.89	02-003	ALSEA HWY., ORE34, 5 mi. S.W. of Philomath	2,239	2,259	2,262	-0.1	SU	11	4P	288	FR	23	2,994
28	1.77	30-008	PENDELTON - JOHN DAY HWY., US395, 0.1 mi. S. of I-84	23,449	24,081	25,152	-4.3	TH	22	6P	2,407	FR	23	29,341
28	16.87	30-007	PENDLETON-JOHN DAY HWY., US395, 1 mi. W. of Pilot Rock	961	1,050	(1) 1,050	0.0	MO	26	2P	191	MO	26	1,731
28	89.20	12-006	PENDLETON-JOHN DAY HWY., US395, 0.5 mi. N. of Long Creek	521	533	550	-3.1	SU	25	1P	82	FR	23	806
30	19.40	27-006	WILLAMINA-SALEM HWY., ORE22, at ped bridge to Oak Knoll Golf Course	26,831	27,582	27,293	+1.1	FR	23	5P	2,767	FR	23	33,672
30	25.72	24-014	WILLAMINA-SALEM HWY., ORE22, Marion-Center Street Bridges	84,900	87,510	87,437	+0.1	FR	30	5P	8,132	FR	23	101,886
33	33.53	21-006	CORVALLIS-NEWPORT HWY., US20, . 1 mi. W of Lincoln-Benton Co. Line	4,834	5,057	4,953	+2.1	MO	26	1P	704	FR	23	6,988
35	70.51	10-006	COOS BAY-ROSEBURG HWY., ORE42, 1 mi. W. of Brockway	6,180	6,358	6,551	-2.9	FR	23	4P	655	FR	23	8,232
37	38.55	34-004	WILSON RIVER HWY., ORE6, 1 mi. W. of Glenwood	4,798	5,111	4,950	+3.3	MO	26	2P	994	MO	26	9,456

(1) Estimated A.D.T. (2) No hourly data available. (3) No data for comparison. (4) Road closed for portion of year.
(5) New station, not yet operational.

HWY Number	MILE Point	Station Number	LOCATION DESCRIPTION	Annual ADT	ADT For MAY		Percent Change 2003/2002	Maximum Hour Data				Maximum Day Data		
				2002	2003	2002	MAY	Day	Date	Hour	Volume	Day	Date	Volume
39	23.76	27-001	SALMON RIVER HWY., ORE18, 1 mi. E. of Valley Junction	19,297	20,003	19,657	+1.8	MO	26	1P	2,199	SU	11	26,290
39	41.00	36-006	SALMON RIVER HWY., ORE18, 3.58 mi. S.W. of Ore99W	14,083	14,410	14,773	-2.5	FR	23	5P	1,497	FR	23	17,611
41	22.85	07-001	OCHOCO HWY., US26, 2 mi. E. of Prineville	2,977	3,516	3,436	+2.3	MO	26	1P	532	FR	23	5,375
42	17.36	28-001	SHERMAN HWY., US97, 0.5 mi. N. of Moro	2,627	2,731	2,809	-2.8	MO	26	2P	393	FR	23	3,908
45	23.65	10-003	UMPQUA HWY., ORE38, 7 mi. E. of Scottsburg	3,753	3,819	3,883	-1.6	MO	26	1P	788	MO	26	6,619
47	40.83	34-001	SUNSET HWY., US26, 5 mi. W. of Buxton	7,161	7,167	7,551	-5.1	MO	26	4P	1,357	MO	26	14,145
47	73.75	26-002	SUNSET HWY., US26, Vista Ridge Tunnel	136,067	(1) 138,800	(1) 138,200	+0.4				(2)			
48	66.66	13-001	JOHN DAY-BURNS HWY., US395, 3 mi. N. of Burns	607	(1) 630	665	-5.3	FR	02	4P	62	FR	02	632
50	0.00	18-018	KLAMATH FALLS-MALIN HWY., ORE39, US97BUS, 0.46 MI S. OF MAIN ST	23,376	24,529	24,595	-0.3	WE	07	6P	2,422	FR	30	29,023
50	16.15	18-020	KLAMATH FALLS-MALIN HWY., ORE39, 2 mi. E. of Merrill	4,334	4,626	4,550	+1.7	TH	01	4P	453	FR	30	5,394
51	3.60	24-016	WILSONVILLE-HUBBARD HWY., 0.12 mi. S. of Ehlen Road	7,437	7,985	7,530	+6.0	TH	22	5P	830	FR	09	9,335
52	38.16	25-007	HEPPNER HWY., ORE74, 1 mi. S.E. of Lexington	1,555	1,604	1,620	-1.0	FR	30	5P	191	FR	23	1,978
53	57.77	03-009	WARM SPRINGS HWY., US 26 .3 mile So. of Mt Hood Hwy., US26	5,059	5,764	5,854	-1.5	MO	26	4P	1,361	MO	26	13,451
53	113.29	16-006	WARM SPRINGS HWY., US26, 10 mi. S.E. of Warm Springs	7,022	7,677	7,590	+1.1	MO	26	3P	1,233	FR	23	13,986
58	21.64	22-012	ALBANY-JUNCTION CITY HWY., ORE99E, 1 mi. S. of Halsey	3,351	3,342	(1) 3,400	-1.7	TH	22	5P	352	FR	23	3,994

(1) Estimated A.D.T. (2) No hourly data available. (3) No data for comparison. (4) Road closed for portion of year.
(5) New station, not yet operational.

HWY Number	MILE Point	Station Number	LOCATION DESCRIPTION	Annual ADT 2002	ADT For MAY 2003	ADT For MAY 2002	Percent Change 2003/2002 MAY	Maximum Hour Data Day	Maximum Hour Data Date	Maximum Hour Data Hour	Maximum Hour Data Volume	Maximum Day Data Day	Maximum Day Data Date	Maximum Day Data Volume
61	0.60	26-005	STADIUM FREEWAY, I-405, at southerly junction of I-5	100,113	100,741	101,826	-1.1	TH	08	8A	8,009	FR	30	115,469
61	3.05	26-027	STADIUM FREEWAY, I-405, at Fremont Bridge	110,593	111,617	(1) 110,000	+1.5	TH	15	8A	9,612	FR	30	132,609
62	43.86	20-005	FLORENCE-EUGENE HWY., ORE126, 3 mi. W. of Elmira	6,223	6,339	6,338	0.0	SU	18	5P	891	FR	23	8,619
63	15.82	15-014	ROGUE VALLEY HWY., ORE99, 1 mi. S. of Talent	9,447	10,173	9,618	+5.8	TU	27	5P	1,049	WE	28	12,008
64	1.27	03-016	EAST PORTLAND FREEWAY, I-205, at S.W. 65th Avenue U-xing	83,319	82,253	85,631	-3.9	FR	02	4P	7,082	FR	30	95,068
64	18.25	26-022	EAST PORTLAND FREEWAY, I-205, .9 mile S. of Mt. Hood Hwy., US26	153,235	149,208	(1) 155,600	-4.1	FR	02	4P	11,848	FR	23	170,211
64	20.35	26-018	EAST PORTLAND FREEWAY, I-205, .2 mile south of S.E. Washington St	146,757	158,963	(1) 146,100	+8.8	FR	02	4P	12,658	FR	23	183,671
64	25.50	26-024	EAST PORTLAND FREEWAY, I-205, on Government Island	135,921	(1) 135,300	135,014	+0.2				(2)			
66	33.20	01-001	LA GRANDE-BAKER HWY., US30, 0.9 mi. S. of North Powder	879	(1) 1,050	974	+7.8				(2)			
69	12.00	20-011	BELTLINE HWY,. 0.76 mi W. of Pacific Hwy #1, I-5	50,367	(1) 50,500	(1) 51,000	-1.0				(2)			
70	0.58	30-025	McNARY HWY., I-82, US395, 0.6 mi. S. of Ore.-Wash. State Line	16,093	16,484	16,277	+1.3	FR	23	5P	1,819	FR	23	22,414
71	48.20	01-012	WHITNEY HWY., ORE7, 0.8 mi. S. of Baker	1,593	1,917	2,087	-8.1	SA	24	11A	568	SA	24	6,143
73	28.30	10-004	N. UMPQUA HWY., ORE138, 12.0 mi. east of Glide	1,230	1,312	1,253	+4.7	MO	26	4P	316	MO	26	2,834
100	13.94	26-012	CROWN POINT HWY., 0.59 mi. W. of Bridal Veil	733	863	869	-0.7	MO	26	3P	296	MO	26	2,073
140	31.88	24-020	HILLSBORO-SILVERTON HWY., ORE219, 3 mi. S.E. of St. Paul	2,441	2,680	2,574	+4.1	SU	11	2P	306	FR	23	3,264

(1) Estimated A.D.T. (2) No hourly data available. (3) No data for comparison. (4) Road closed for portion of year.
(5) New station, not yet operational.

HWY Number	MILE Point	Station Number	LOCATION DESCRIPTION	Annual ADT	ADT For MAY		Percent Change 2003/2002	Maximum Hour Data				Maximum Day Data		
				2002	2003	2002	MAY	Day	Date	Hour	Volume	Day	Date	Volume
150	18.60	27-002	SALEM-DAYTON HWY., ORE221, Wallace Rd., at Park and Ride Lot	(3)	(1)		0.0				(2)			
160	22.15	03-013	CASCADE HWY. SOUTH, ORE213, 1 mi. N. of Marquam	3,711	3,833	4,132	-7.2	MO	26	5P	419	FR	23	4,702
161	24.35	03-014	WOODBURN-ESTACADA HWY., ORE211, 3 mi. N. of Colton	2,345	2,515	2,453	+2.5	FR	30	4P	267	FR	23	3,066
162	2.82	24-004	NORTH SANTIAM HWY., ORE22, 0.9 mi. E. of Lancaster Interchange	23,749	24,643	(1) 24,200	+1.8	FR	23	5P	2,564	FR	23	31,800
162	10.02	24-005	NORTH SANTIAM HWY., ORE22, 6 mi. E. of Salem	19,823	20,737	20,447	+1.4	FR	23	5P	2,383	FR	23	28,160
162	33.69	24-013	NORTH SANTIAM HWY., ORE22, 0.07 mi. east of Gates	4,863	5,476	5,481	-0.1	MO	26	4P	1,339	MO	26	12,075
162	51.30	24-015	NORTH SANTIAM HWY. ORE22 .14 mile E. of E.C.L. of Detroit	4,224	4,696	4,790	-2.0	MO	26	3P	1,123	MO	26	10,397
173	5.45	03-008	TIMBERLINE HWY. No. 173 Just north of Mt. Hood Hwy., US26	1,743	1,345	1,378	-2.4	SU	18	4P	344	SA	31	2,311
191	26.40	02-005	KINGS VALLEY HWY., ORE223, 4 mi. S. of Kings Valley	1,121	(1) 1,150	1,116	+3.0				(2)			
200	13.54	20-023	TERRITORIAL HWY., 5 mi. N. of Elmira	1,662	1,740	1,688	+3.1	FR	09	7P	202	SA	31	2,127
211	0.43	22-010	ALBANY-LYONS HWY., ORE226, 2 mi. W. of Crabtree	5,251	4,887	5,373	-9.0	TH	01	6P	542	TH	01	5,675
227	2.82	20-008	EUGENE-SPRINGFIELD HWY., I-105, 0.7 mi. W. of I-5 in Eugene	57,835	59,888	(1) 58,500	+2.4	FR	30	5P	6,069	FR	30	72,430
229	41.04	20-004	MAPLETON-JUNCTION CITY HWY., ORE36, 7 mi. W. of Cheshire	2,086	2,288	2,151	+6.4	MO	26	6P	598	MO	26	3,364
270	16.03	15-020	LAKE OF THE WOODS HWY., ORE140, 8 mi. E. of Brownsboro	2,802	(1) 3,000	2,945	+1.9				(2)			
272	24.94	15-011	JACKSONVILLE HWY., ORE238, 0.5 mi. W. of Ruch	3,245	3,410	3,426	-0.5	SU	25	12A	362	FR	23	3,991

(1) Estimated A.D.T. (2) No hourly data available. (3) No data for comparison. (4) Road closed for portion of year.
(5) New station, not yet operational.

HWY Number	MILE Point	Station Number	LOCATION DESCRIPTION	Annual ADT	ADT For MAY		Percent Change 2003/2002	Maximum Hour Data				Maximum Day Data		
				2002	2003	2002	MAY	Day	Date	Hour	Volume	Day	Date	Volume
300	41.74	11-004	WASCO-HEPPNER HWY., ORE206, 0.4 mi. E. of Condon	222	243	251	-3.2	SA	03	4P	98	FR	30	385
330	0.12	30-012	WESTON-ELGIN HWY., ORE204, 1.5 mi. E. of ORE11	1,292	(1) 1,150	1,146	+0.3				(2)			
340	36.86	01-007	MEDICAL SPRINGS HWY., ORE203, 6 mi. N. of Baker	225	261	260	+0.4	SA	24	8P	47	FR	23	373
372	19.25	09-011	CENTURY DRIVE HWY., 0.4 mi. W. of road to Sunriver	2,165	(1) 1,100	1,088	+1.1	MO	26	2P	584	MO	26	3,417
440	0.01	13-005	FRENCHGLEN HWY., ORE205, 0.01 mi. S. of Steens Hwy., Ore78	404	450	461	-2.4	FR	16	6P	62	FR	23	637
442	1.70	13-007	STEENS HWY., ORE78, 1 mile E. of Burns	1,633	1,740	1,819	-4.3	TH	01	5P	198	FR	16	2,157
456	101.17	23-012	I.O.N. HWY., US95, 2.95 mi S. of Blue Mountain Pass Summit	1,283	1,359	1,340	+1.4	FR	23	4P	173	FR	23	2,132

(1) Estimated A.D.T. (2) No hourly data available. (3) No data for comparison. (4) Road closed for portion of year.
(5) New station, not yet operational.

COMPARISON OF GASOLINE DISTRIBUTED IN OREGON BY MONTH FOR THE YEARS 2001, 2002[1] AND 2003[1]

MONTH	2001 GALLONAGE MONTHLY	2001 GALLONAGE CUMULATIVE	2002 GALLONAGE MONTHLY	2002 GALLONAGE CUMULATIVE	2003 GALLONAGE MONTHLY	2003 GALLONAGE CUMULATIVE
January	118,698,924	118,698,924	118,750,079	118,750,079	120,778,762	120,778,762
February	109,678,669	228,377,593	112,656,339	231,406,418	113,323,019	234,101,781
March	127,487,554	355,865,147	127,540,621	358,947,039	120,459,644	354,561,425
April	124,964,992	480,830,139	127,579,138	486,526,177	126,755,009	481,316,434
May	135,290,984	616,121,123	135,476,907	622,003,084		
June	132,029,192	748,150,315	134,893,633	756,896,717		
July	141,507,695	889,658,010	146,718,583	903,615,300		
August	145,580,608	1,035,238,618	148,238,821	1,051,854,121		
September	127,566,313	1,162,804,931	131,348,284	1,183,202,405		
October	130,848,408	1,293,653,339	136,228,838	1,319,431,243		
November	123,204,259	1,416,857,598	124,353,822	1,443,785,065		
December	125,161,287	1,542,018,885	128,363,223	1,572,148,288		
TOTAL	1,542,018,885		1,572,148,288			

MONTH	2002/2001 PERCENT CHANGE MONTHLY	2002/2001 PERCENT CHANGE CUMULATIVE	2003/2001 PERCENT CHANGE MONTHLY	2003/2001 PERCENT CHANGE CUMULATIVE	2003/2002 PERCENT CHANGE MONTHLY	2003/2002 PERCENT CHANGE CUMULATIVE
January	+ 0.04	+ 0.04	+ 1.75	+ 1.75	+ 1.71	+ 1.71
February	+ 2.71	+ 1.33	+ 3.32	+ 2.51	+ 0.59	+ 1.16
March	+ 0.04	+ 0.87	- 5.51	- 0.37	- 5.55	- 1.22
April	+ 2.09	+ 1.18	+ 1.43	+ 0.10	- 0.65	- 1.07
May	+ 0.14	+ 0.95				
June	+ 2.17	+ 1.17				
July	+ 3.68	+ 1.57				
August	+ 1.83	+ 1.60				
September	+ 2.96	+ 1.75				
October	+ 4.11	+ 1.99				
November	+ 0.93	+ 1.90				
December	+ 2.56	+ 1.95				
TOTAL	+ 1.95					

(1) Gallonage figures include Gasoline and Ethanol-Blended Fuel as reported to the Motor Vehicles Division and reflects gross sales to retail distributors for the given month. These gallonage figures do not necessarily reflect motor fuels sold to the public.

COMPARISON OF SPECIAL USE FUELS[1] DISTRIBUTED IN OREGON BY MONTH FOR THE YEARS 2001, 2002 AND 2003

MONTH	2001 GALLONAGE MONTHLY	2001 GALLONAGE CUMULATIVE	2002 GALLONAGE MONTHLY	2002 GALLONAGE CUMULATIVE	2003 GALLONAGE MONTHLY	2003 GALLONAGE CUMULATIVE
January	8,096,434	8,096,434	7,643,986	7,643,986	11,447,855	11,447,855
February	7,414,383	15,510,817	8,211,624	15,855,610	8,642,742	20,090,597
March	8,488,696	23,999,513	9,160,460	25,016,070	9,252,299	29,342,896
April	8,565,914	32,565,427	9,256,470	34,272,540	9,305,673	38,648,569
May	9,012,250	41,577,677	9,773,189	44,045,729	10,983,173	49,631,742
June	9,598,129	51,175,806	10,532,345	54,578,074		
July	9,819,936	60,995,742	11,527,376	66,105,450		
August	10,445,303	71,441,045	11,480,593	77,586,043		
September	10,980,604	82,421,649	11,487,659	89,073,702		
October	9,773,721	92,195,370	11,409,498	100,483,200		
November	8,747,550	100,942,920	9,369,711	109,852,911		
December	9,005,744	109,948,664	6,661,628	116,514,539		
TOTAL	109,948,664		116,514,539			

MONTH	2002/2001 PERCENT CHANGE MONTHLY	2002/2001 PERCENT CHANGE CUMULATIVE	2003/2001 PERCENT CHANGE MONTHLY	2003/2001 PERCENT CHANGE CUMULATIVE	2003/2002 PERCENT CHANGE MONTHLY	2003/2002 PERCENT CHANGE CUMULATIVE
January	- 5.59	- 5.59	+ 41.39	+ 41.39	+ 49.76	+ 49.76
February	+ 10.75	+ 2.22	+ 16.57	+ 29.53	+ 5.25	+ 26.71
March	+ 7.91	+ 4.24	+ 9.00	+ 22.26	+ 1.00	+ 17.30
April	+ 8.06	+ 5.24	+ 8.64	+ 18.68	+ 0.53	+ 12.77
May	+ 8.44	+ 5.94	+ 21.87	+ 19.37	+ 12.38	+ 12.68
June	+ 9.73	+ 6.65				
July	+ 17.39	+ 8.38				
August	+ 9.91	+ 8.60				
September	+ 4.62	+ 8.07				
October	+ 16.74	+ 8.99				
November	+ 7.11	+ 8.83				
December	- 26.03	+ 5.97				
TOTAL	+ 5.97					

(1) Special Use Fuels include diesel, propane, and natural gas. These fuels are taxed for use in motor vehicles. Gallonage figures are as reported to the Motor Vehicles Division and reflects gross sales to retail distributors for the given month. These gallonage figures do not necessarily reflect motor fuels sold to the public.

OREGON FATALITIES

2003 PRELIMINARY MONTHLY FATALITY COUNT

	PEDESTRIAN/NonMotorist		SUB	PEDALCYCLE		SUB	MOTORCYCLE*		SUB	MV OCCUPANT		SUB	TOTAL	TOTAL
MONTH	RURAL	URBAN	TOTAL	RURAL	URBAN	TOTAL	RURAL	URBAN	TOTAL	RURAL	URBAN	TOTAL	FATALITIES	CRASHES
JAN	1	6	7			0	1		1	20	5	25	33	30
FEB	1	2	3			0		1	1	21	3	24	28	28
MAR		3	3			0	2		2	27	10	37	42	35
APR		4	4			0		1	1	31	6	37	42	36
MAY		3	3			0	2	1	3	27	3	30	36	30
JUN			0			0			0			0	0	
JUL			0			0			0			0	0	
AUG			0			0			0			0	0	
SEP			0			0			0			0	0	
OCT			0			0			0			0	0	
NOV			0			0			0			0	0	
DEC			0			0			0			0	0	
TOTAL	**2**	**18**	**20**	**0**	**0**	**0**	**5**	**3**	**8**	**126**	**27**	**153**	**181**	**159**

* Includes:

Special Notice: Due to differences in coding criteria and definition, data from FARS may not match data from the ODOT Statewide Crash Data File.

Source: Fatality Analysis Reporting System (FARS)

7/31/2003

OREGON DEPARTMENT OF TRANSPORTATION
TRANSPORTATION DATA SECTION
FATAL MOTOR VEHICLE TRAFFIC CRASHES
MAY 2003
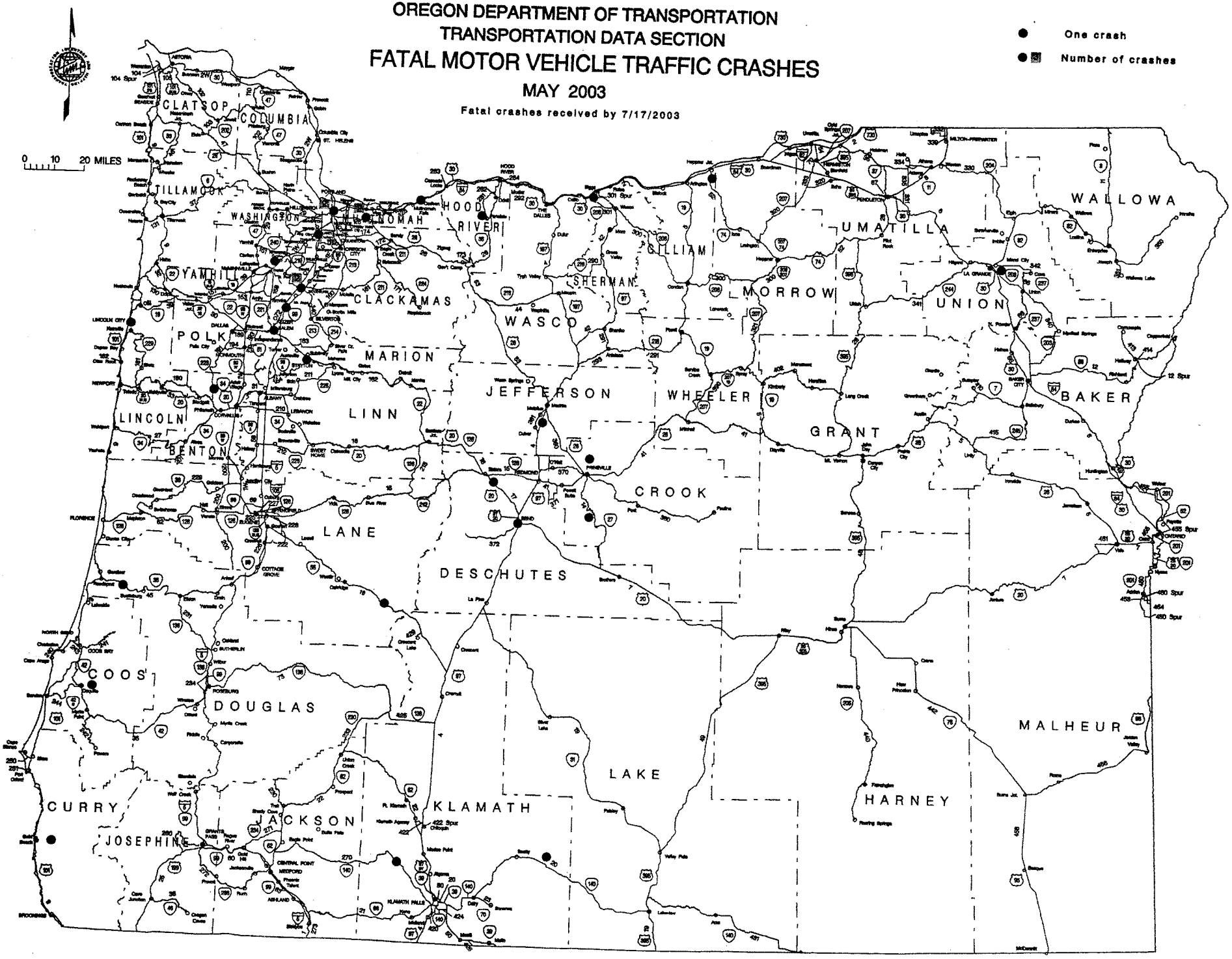
Fatal crashes received by 7/17/2003