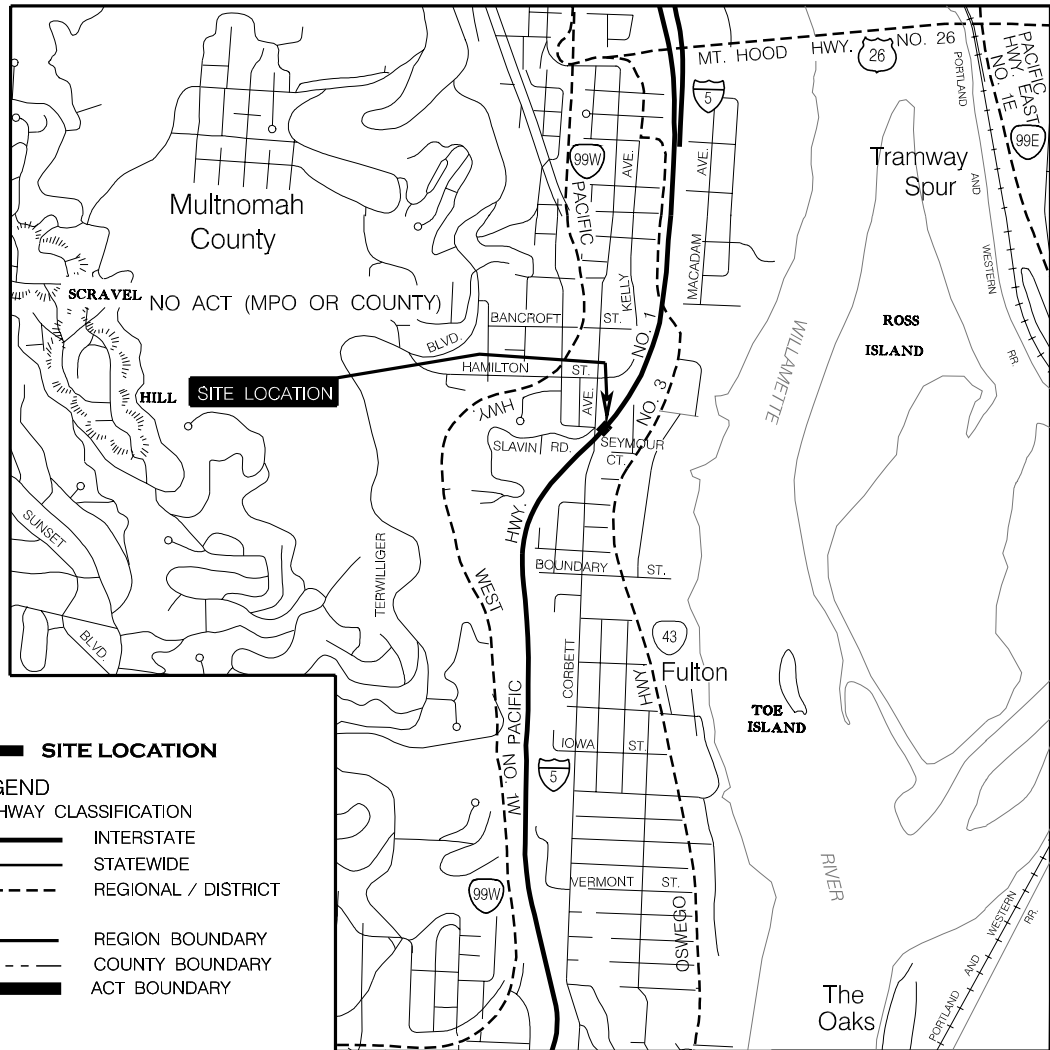

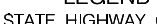







MODERNIZATION PROJECT LOCATION

ODOT REGION 1
2008 - 2011 STIP



- LEGEND**
-  **SITE LOCATION**
 - STATE HIGHWAY CLASSIFICATION**
 -  INTERSTATE
 -  STATEWIDE
 -  REGIONAL / DISTRICT
 -  REGION BOUNDARY
 -  COUNTY BOUNDARY
 -  ACT BOUNDARY

I-5 @ NORTH MACADAM ACCESS IMPROVEMENTS KEY NO. 14017

"This product is for informational purposes and may not have been prepared for or be suitable for legal, engineering, or surveying purposes. Users of this information should review or consult the primary data and information sources to ascertain the usability of the information."

0 SCALE 2000 FEET

SPECIAL PROJECT # 1875
JULY 2006