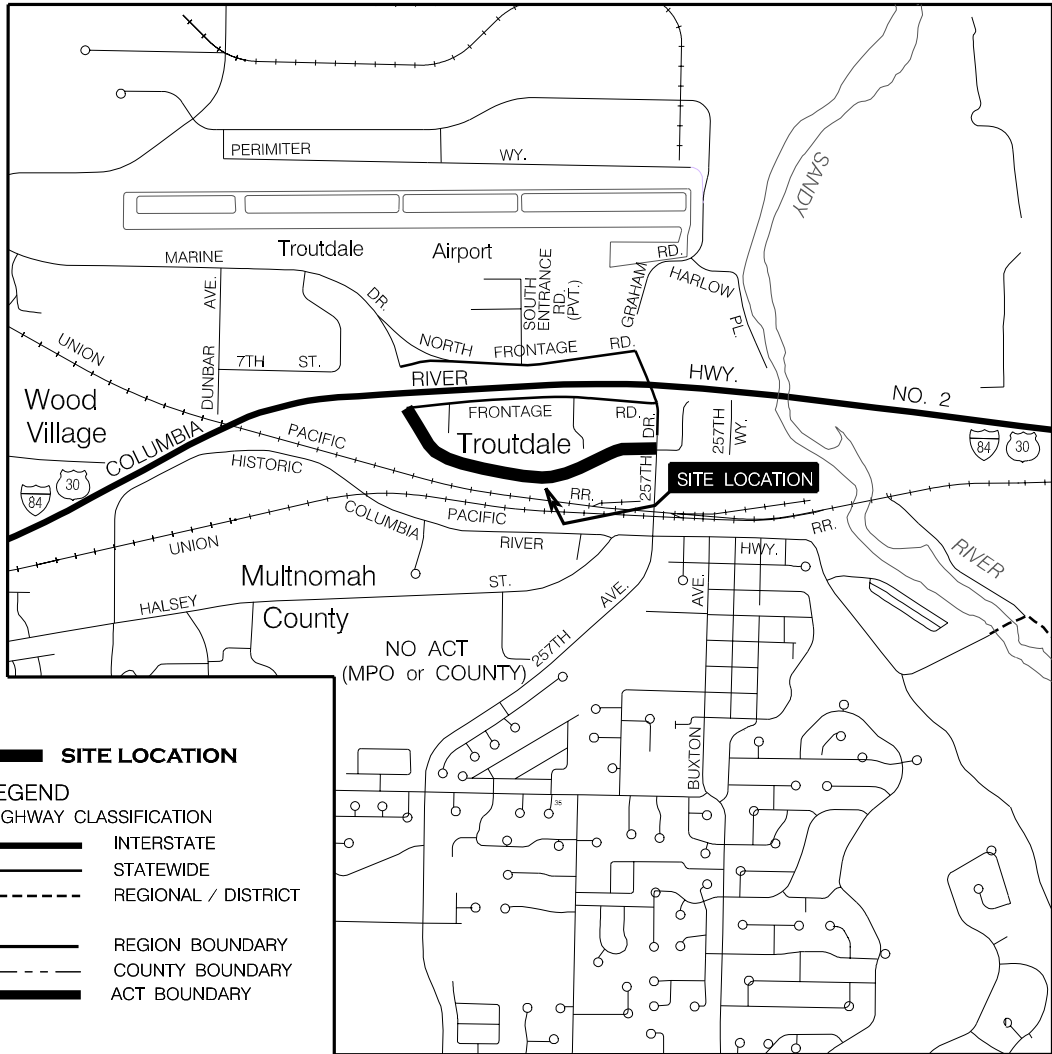



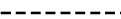





MODERNIZATION PROJECT LOCATION

ODOT REGION 1



- LEGEND**
-  **SITE LOCATION**
 - STATE HIGHWAY CLASSIFICATION**
 -  **INTERSTATE**
 -  **STATEWIDE**
 -  **REGIONAL / DISTRICT**
 -  **REGION BOUNDARY**
 -  **COUNTY BOUNDARY**
 -  **ACT BOUNDARY**

TROUTDALE/MARINE DRIVE EXTENSION

KEY NO. 15185

"This product is for informational purposes and may not have been prepared for or be suitable for legal, engineering, or surveying purposes. Users of this information should review or consult the primary data and information sources to ascertain the usability of the information."

