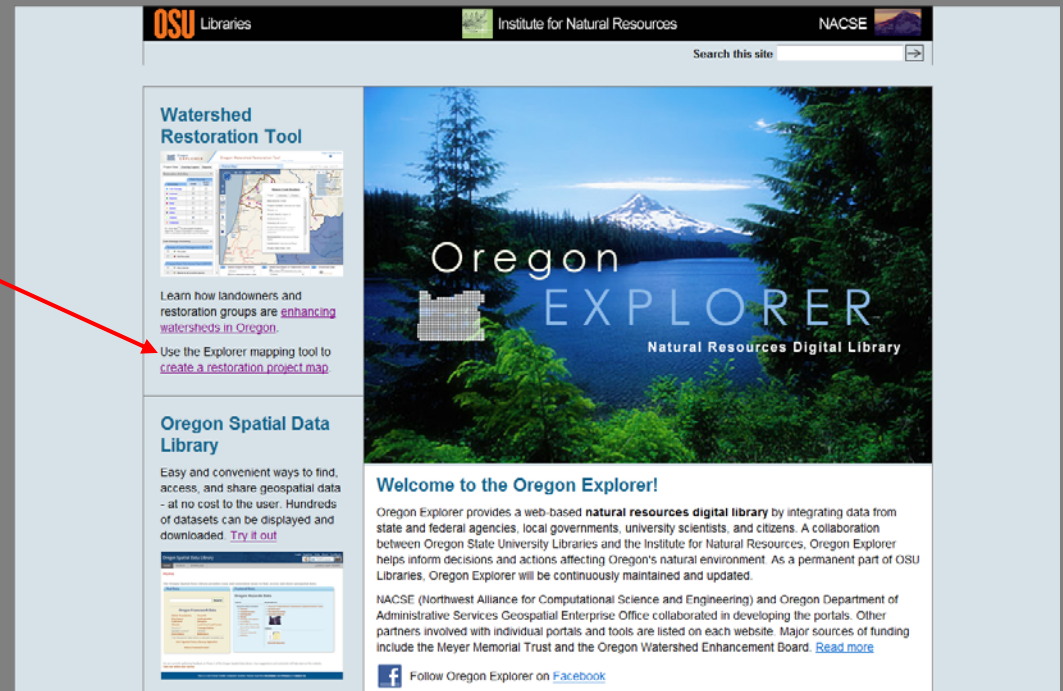


# Oregon Explorer Advanced Mapping Tool

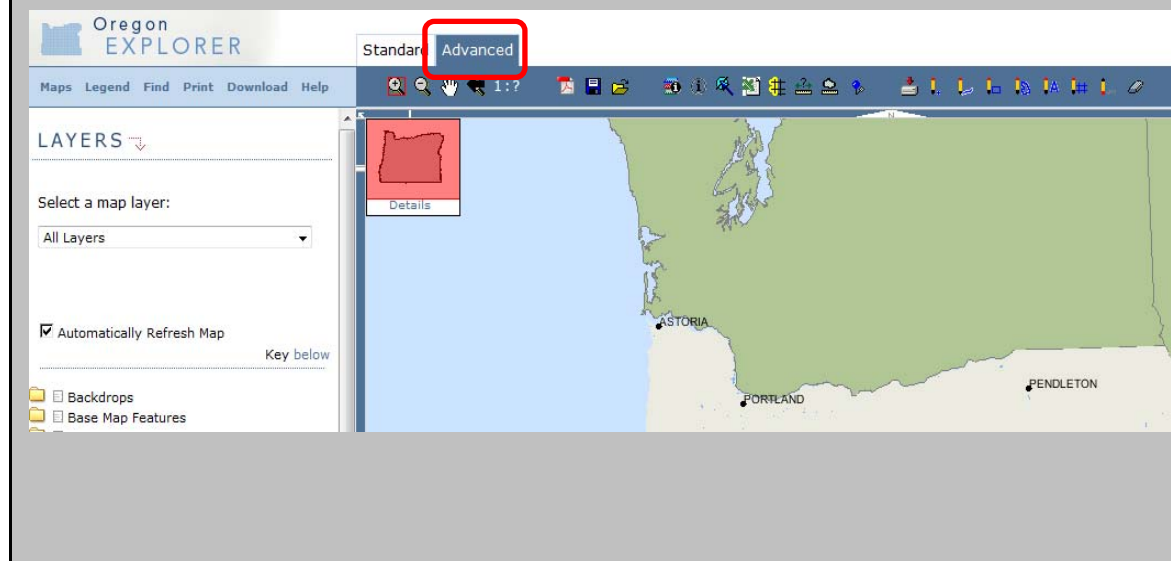
## Guidance for Obtaining the 10-digit Hydrologic Unit Code (HUC)

1. Go to <http://oregonexplorer.info/>

2. Click on 'Use the Explorer mapping tool to [create a restoration project map.](#)'

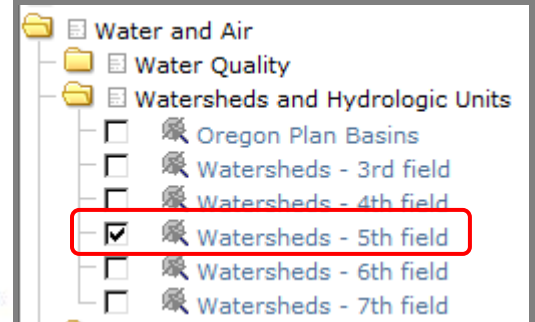
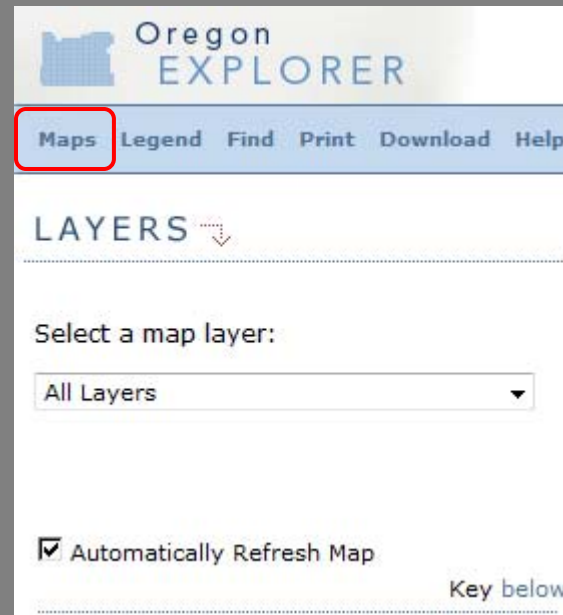
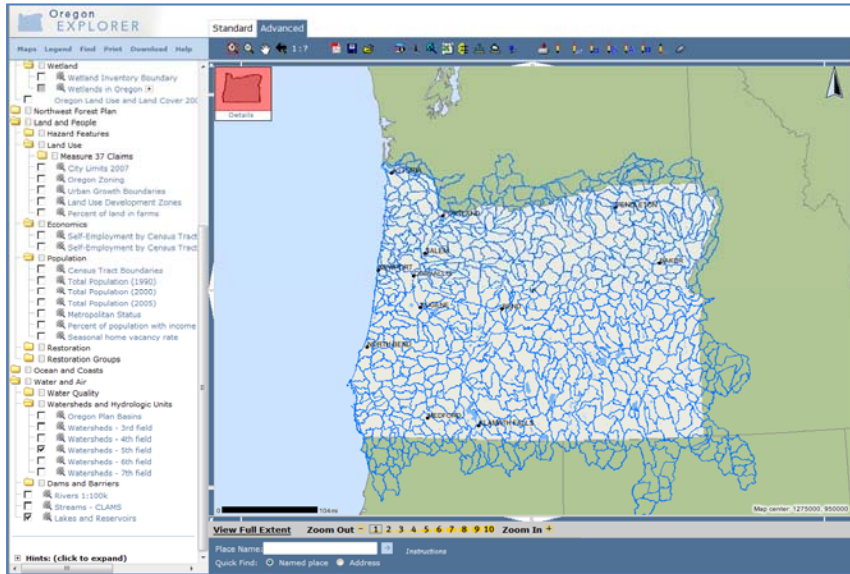


3. Click on the 'Advanced' tab at the top of the page



4. Turn on the 5<sup>th</sup> Field HUC map layer.

Note: this is found on the column on the left of the map under the 'Watersheds and Hydrologic Units' sub-folder of the 'Water and Air' folder.



5. Select the identify tool then click on a watershed boundary, the detailed information about the watershed will be displayed in the left hand column.

Note: the 'HUC number' that is displayed is the 10-digit HUC required for the grant application.

