Driving Directions

CANBY GROVE

*Maps and Directions are from Google Maps

FROM THE NORTH (Portland)

Merge onto **I-5 S** via the ramp to **Salem/Tigard**. Take exit **282A** toward **Canby/Hubbard**. Merge onto **Hubbard Cutoff Rd NE**. Turn **left** at **Arndt Rd. NE**. Continue on **S Knights Bridge Rd**. Conference center entrance is on the left (before bridge).

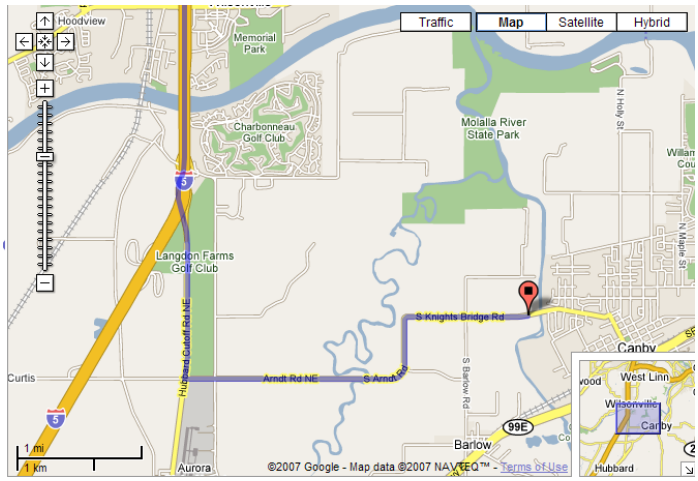

FROM THE SOUTH (Salem)

Merge onto **I-5 N** via the ramp to **Portland**. Take **exit 278** toward **Aurora National Historic District/Donald**. Turn **right** at **Ehlen Rd NE**. Turn **left** at **Hubbard Cutoff Rd NE**. Turn **right** at **Arndt Rd NE**. Continue on **S Knights Bridge Rd**. Conference center entrance is on the **left** (before bridge).

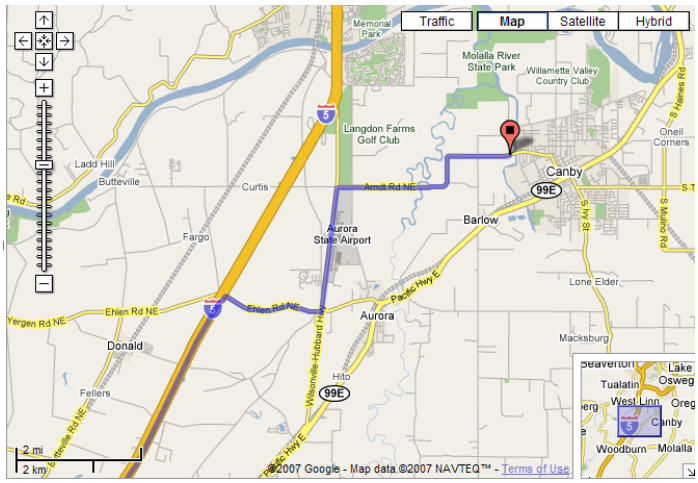

FROM I-205 (Oregon City)

Head **Southwest** on **I-205 S/Veterans Memorial Hwy toward Exit 9**. Take **exit 9** for **OR-99E** toward **Oregon City/Gladstone**. Turn **left** at **McLoughlin Blvd/OR-99E**. Continue to follow OR-99E. Turn **right** at **S Grant St**. Turn **left** at **N Knights Bridge Rd.** Conference center entrance is on the **right**, just over the Molalla River Bridge.

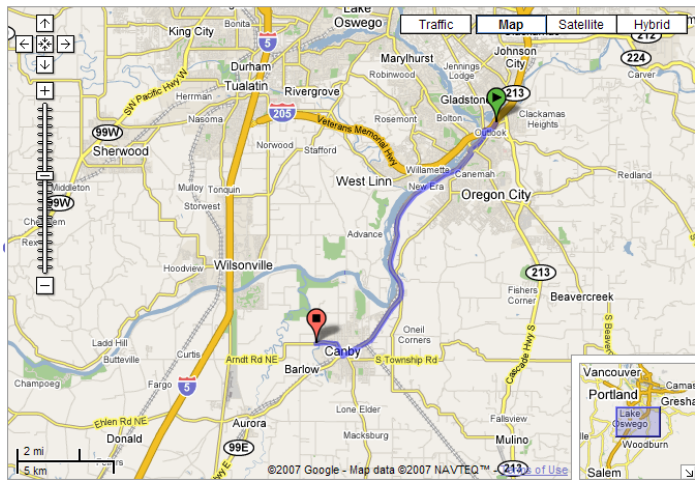

Map of Canby Grove

7501 Knights Bridge Rd.
Canby, OR 97013
503-266-5176
www.canbygrove.com
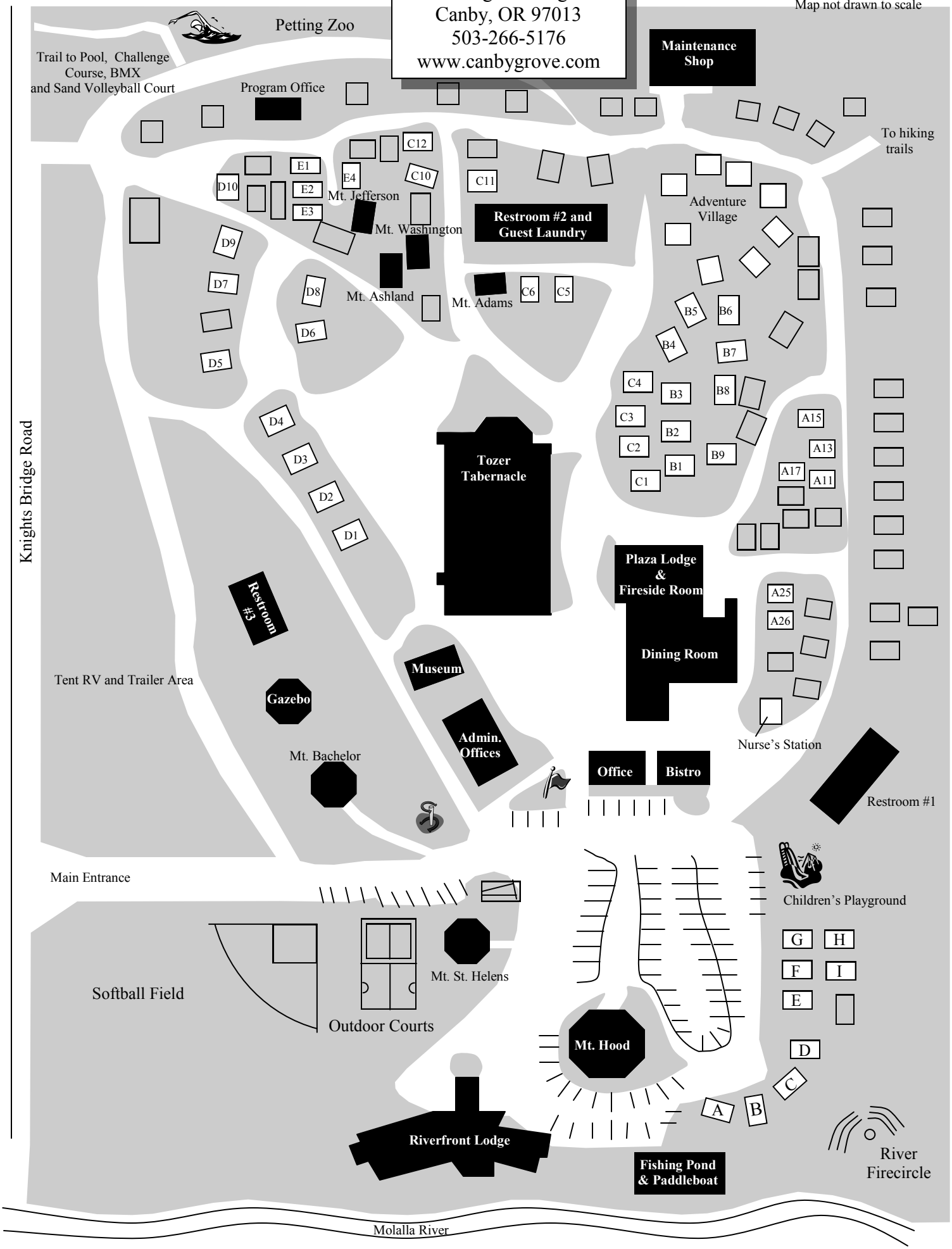
Revised 4/24/2009
Map not drawn to scale