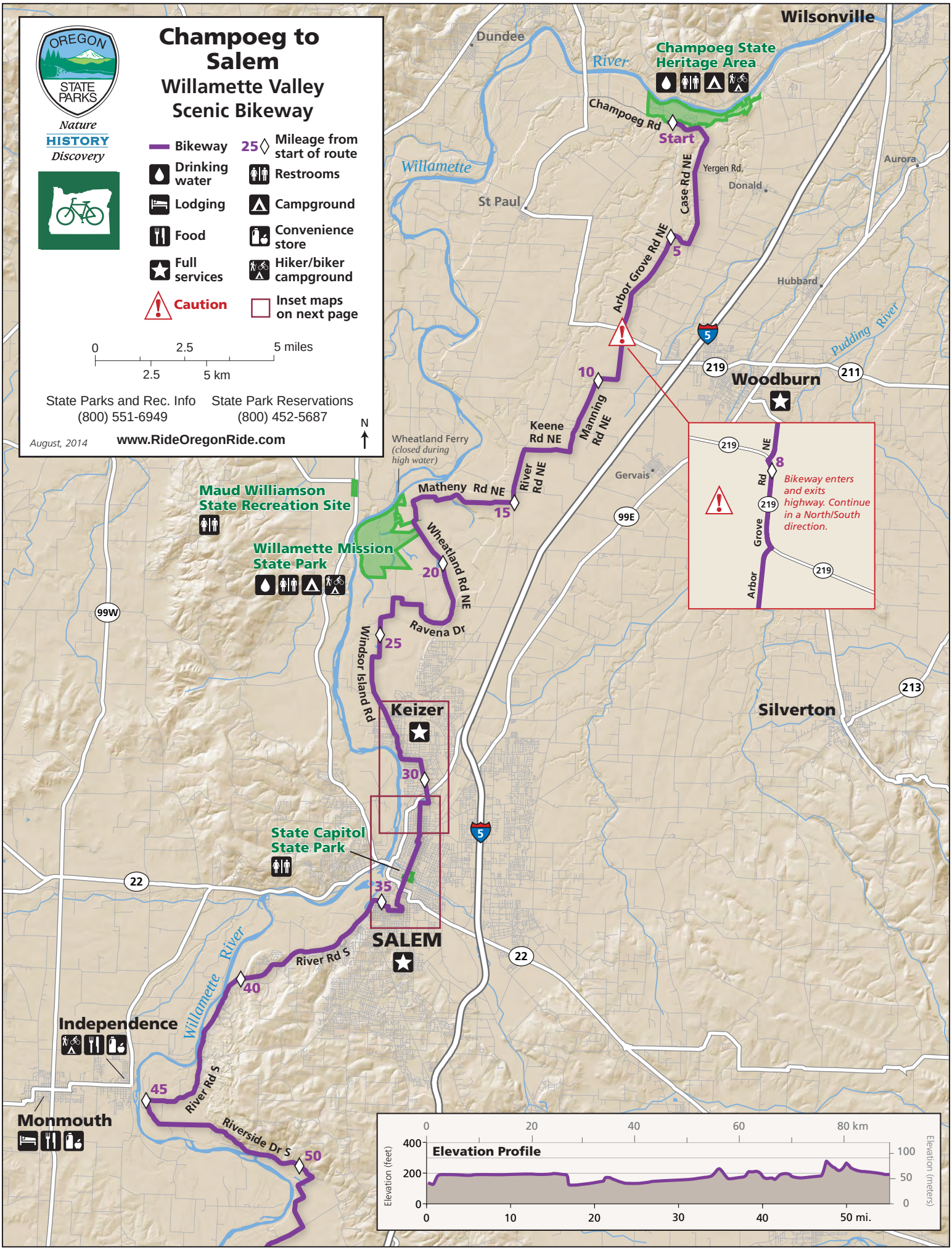
Champoeg to Salem
Willamette Valley Scenic Bikeway
OREGON STATE PARKS
Nature HISTORY Discovery
Bikeway
25 Mileage from start of route
Drinking water
Restrooms
Lodging
Campground
Food
Convenience store
Full services
Hiker/biker campground
Caution
Inset maps on next page
0 2.5 5 miles
2.5 5 km
State Parks and Rec. Info (800) 551-6949
State Park Reservations (800) 452-5687
August, 2014
www.RideOregonRide.com
N
Wilsonville
Dundee
Champoeg State Heritage Area
River
Champoeg Rd
Start
Willamette
Yergen Rd.
Donald
Aurora
St Paul
Case Rd NE
Arbor Grove Rd NE
5
Hubbard
Pudding River
219
211
Woodburn
10
Manning Rd NE
Keene Rd NE
Wheatland Ferry (closed during high water)
Gervais
River Rd NE
Matheny Rd NE
15
99E
Maud Williamson State Recreation Site
Willamette Mission State Park
Wheatland Rd NE
20
99W
Ravena Dr
25
Windsor Island Rd
Keizer
213
Silverton
30
State Capitol State Park
22
35
SALEM
River Rd S
40
Willamette River
Independence
45
Monmouth
Riverside Dr S
50
Bikeway enters and exits highway. Continue in a North/South direction.
Arbor Grove Rd NE
Elevation Profile
Elevation (feet)
Elevation (meters)
0 20 40 60 80 km
400 200 0
100 50 0
0 10 20 30 40 50 mi.

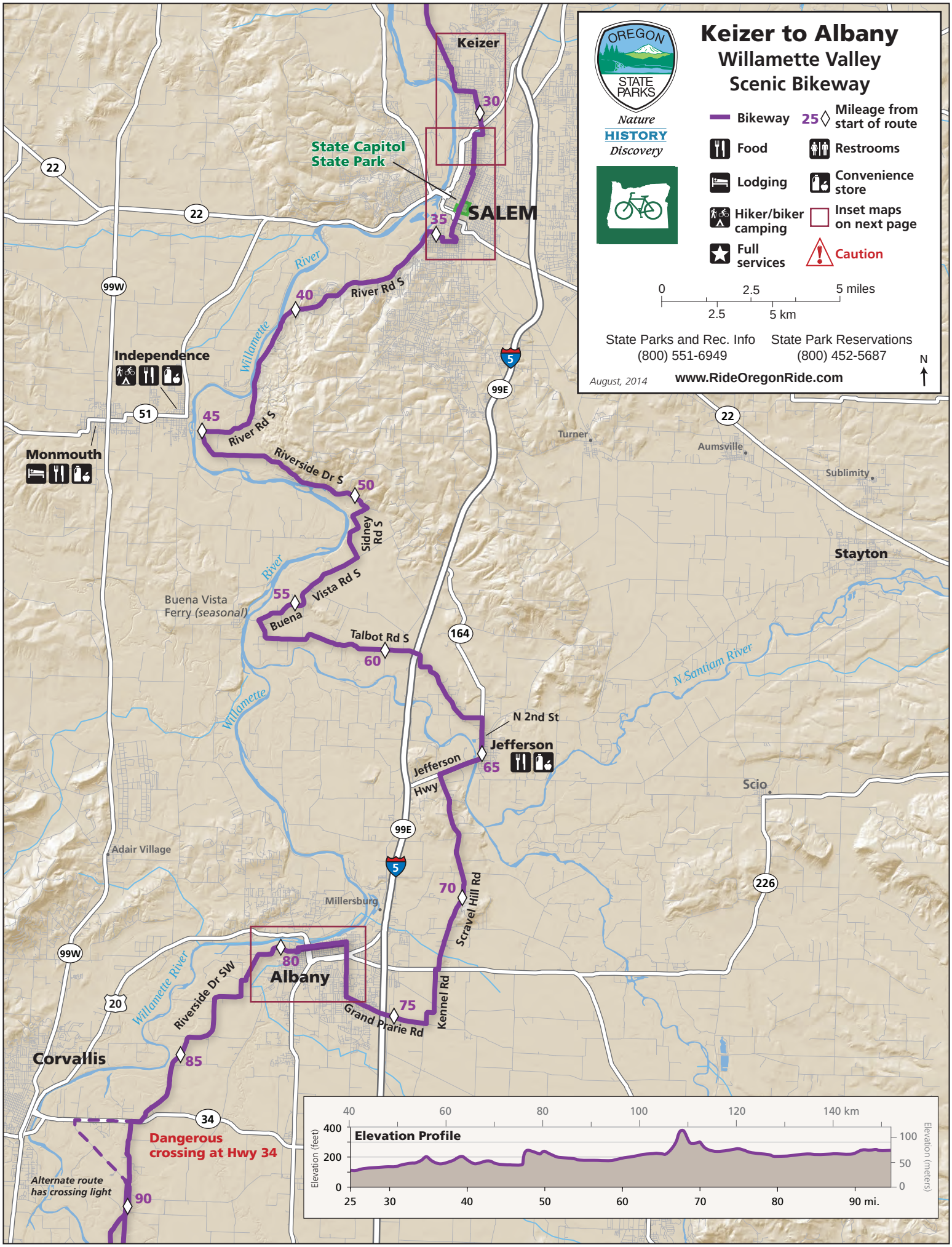
Keizer to Albany
Willamette Valley Scenic Bikeway
OREGON STATE PARKS
Nature HISTORY Discovery
Bikeway
25 Mileage from start of route
Food
Restrooms
Lodging
Convenience store
Hiker/biker camping
Inset maps on next page
Full services
Caution
0 2.5 5 miles
2.5 5 km
State Parks and Rec. Info (800) 551-6949
State Park Reservations (800) 452-5687
August, 2014
www.RideOregonRide.com
N
Keizer
30
State Capitol State Park
SALEM
35
River Rd S
40
Willamette River
Independence
45
River Rd S
Riverside Dr S
50
Monmouth
Sidney Rd S
Vista Rd S
55
Buena
Buena Vista Ferry (seasonal)
Talbot Rd S
60
Turner
Aumsville
Sublimity
Stayton
N Santiam River
N 2nd St
Jefferson
65
Jefferson Hwy
Scio
Adair Village
Millersburg
70
Scravel Hill Rd
Kennel Rd
75
Grand Prairie Rd
80
Albany
Willamette River
Riverside Dr SW
85
Corvallis
Dangerous crossing at Hwy 34
Alternate route has crossing light
90
22
99W
51
99E
5
164
226
20
34
Elevation Profile
Elevation (feet)
400
200
0
40 60 80 100 120 140 km
25 30 40 50 60 70 80 90 mi.
Elevation (meters)
100
50
0

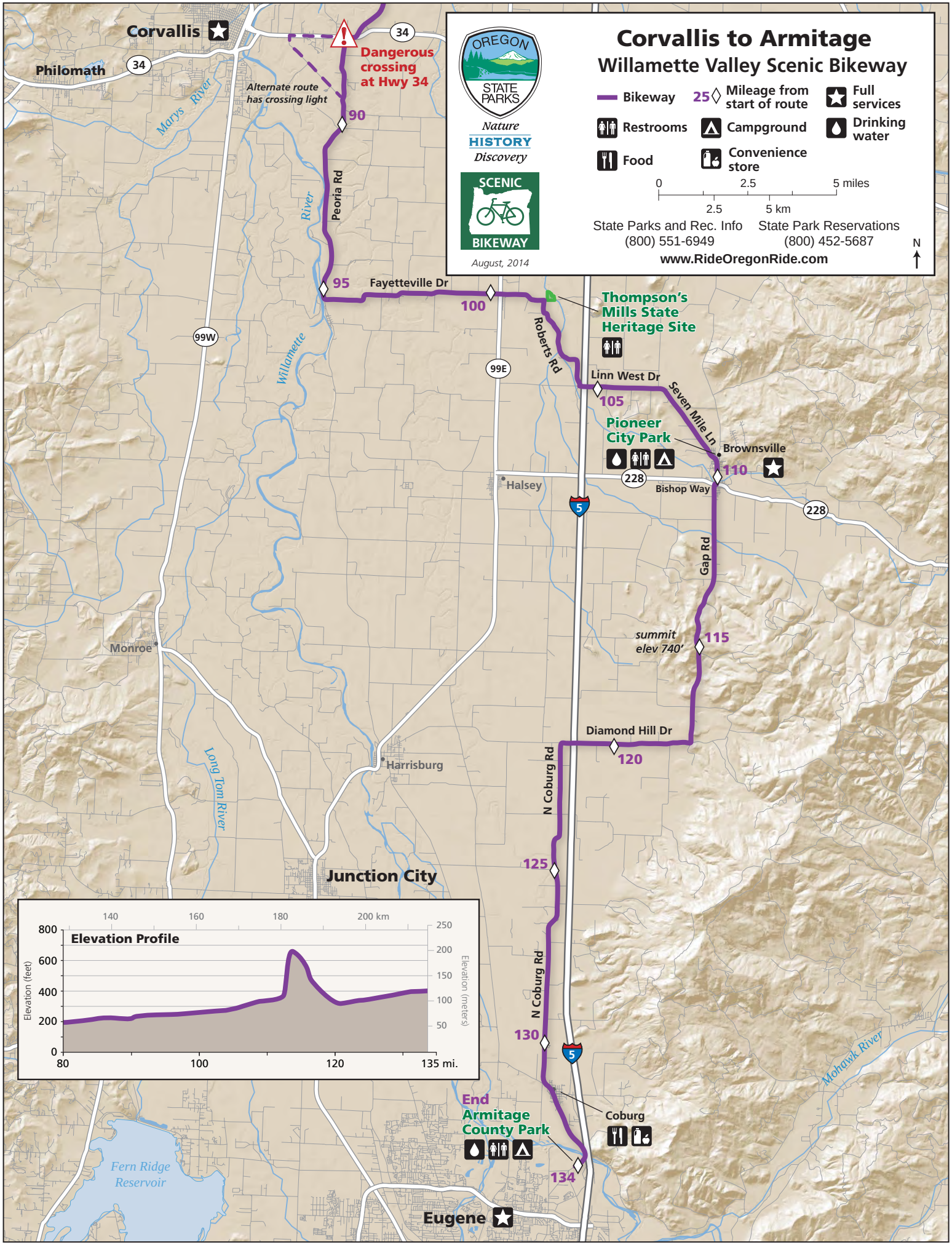
Corvallis to Armitage
Willamette Valley Scenic Bikeway
Bikeway
25 Mileage from start of route
Full services
Restrooms
Campground
Drinking water
Food
Convenience store
0 2.5 5 miles
2.5 5 km
State Parks and Rec. Info
(800) 551-6949
State Park Reservations
(800) 452-5687
www.RideOregonRide.com
N
OREGON STATE PARKS
Nature HISTORY Discovery
SCENIC BIKEWAY
August, 2014
Corvallis
Philomath
34
Dangerous crossing at Hwy 34
Alternate route has crossing light
Marys River
90
Peoria Rd
Willamette River
95
Fayetteville Dr
100
Thompson's Mills State Heritage Site
99W
99E
Roberts Rd
Linn West Dr
105
Seven Mile Ln
Pioneer City Park
Brownsville
110
228
Bishop Way
Halsey
5
Gap Rd
summit elev 740'
115
Monroe
Diamond Hill Dr
120
Harrisburg
N Coburg Rd
Long Tom River
125
Junction City
130
Mohawk River
End Armitage County Park
Coburg
134
Fern Ridge Reservoir
Eugene
Elevation Profile
Elevation (feet)
Elevation (meters)
140 160 180 200 km
800 600 400 200 0
250 200 150 100 50
80 100 120 135 mi.

Willamette Valley Scenic Bikeway Insets

OREGON STATE PARKS

Nature HISTORY Discovery

- Bikeway
- 25 Mileage from start of route
- Food
- Restrooms
- Day use parking
- Drinking water
- Full services

State Parks and Rec. Info
(800) 551-6949

State Park Reservations
(800) 452-5687

August, 2014

www.RideOregonRide.com
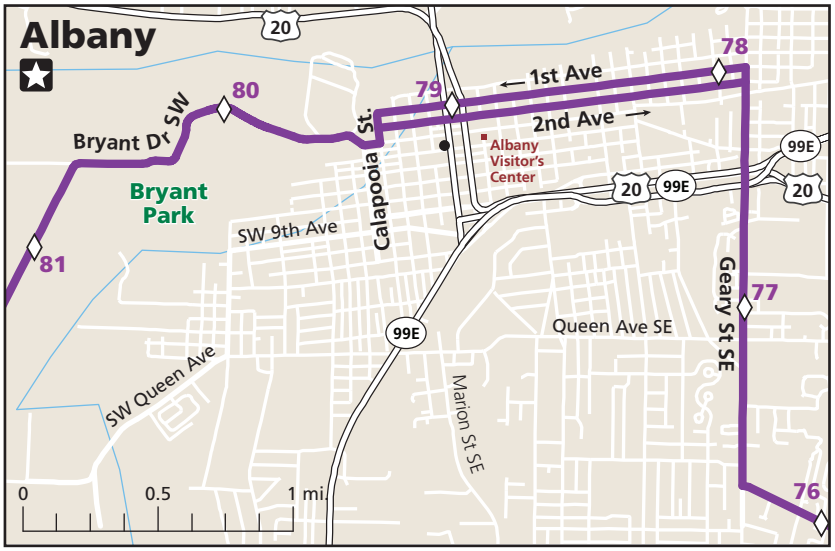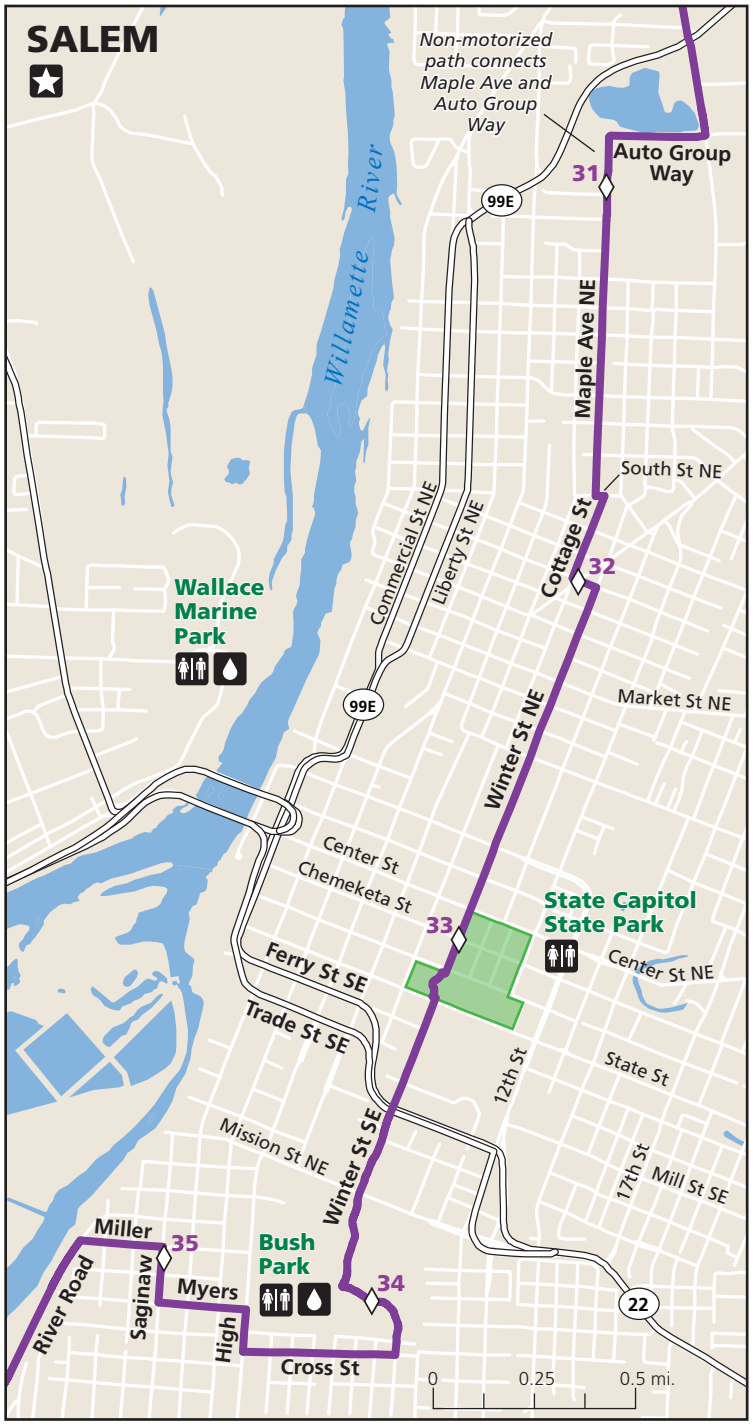
N