Historic Resource Inventory
CITY OF PORTLAND, OREGON

Selected Properties

FAR NORTHEAST NEIGHBORHOODS

- *AIRPORT*
- *ALAMEDA*
- *CONCORDIA*
- *EAST COLUMBIA*
- *GRANT PARK*
- *HOLLYWOOD*
- *IRVINGTON*
- *MADISON*
- *ROSE CITY PARK*
- *WILSHIRE-BEAUMONT*

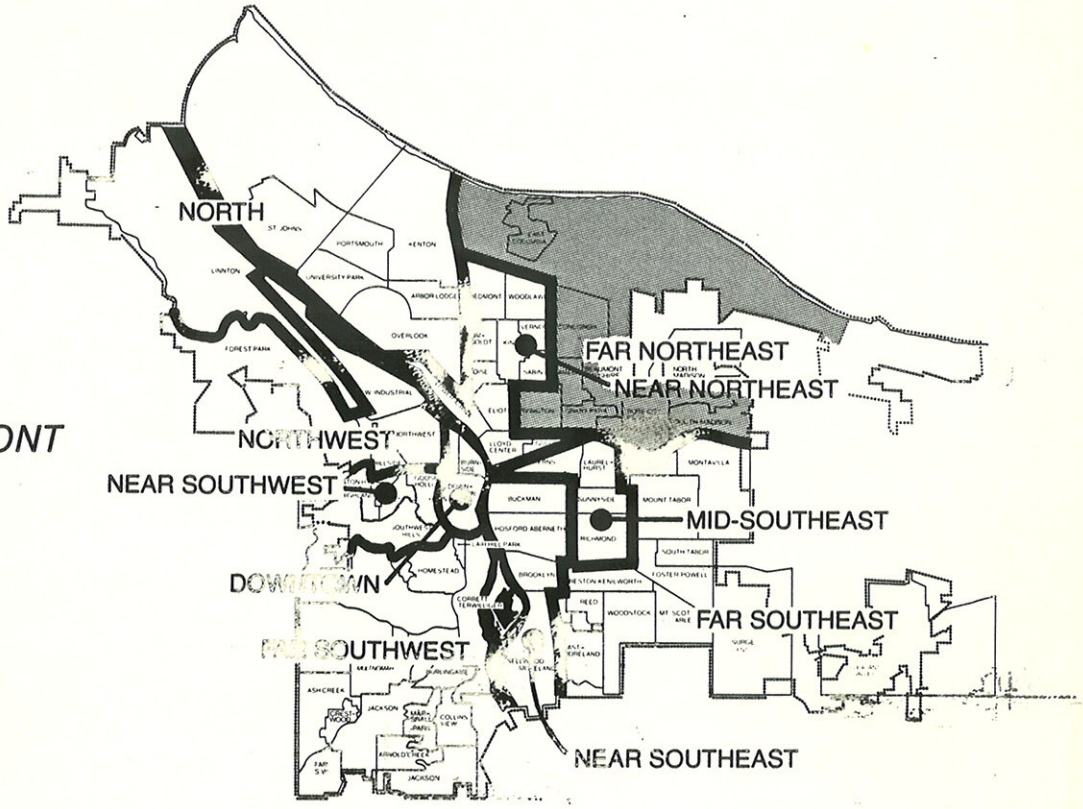

BUREAU OF PLANNING
CITY OF PORTLAND, OREGON
MAY, 1984

HISTORIC RESOURCE INVENTORY PROJECT

PORTLAND CITY COUNCIL:

Mayor Francis J. Ivancie
Commissioner Charles Jordan
Commissioner Mike Lindberg
Commissioner Mildred Schwab
Commissioner Margaret Strachan

PORTLAND CITY PLANNING COMMISSION:

Joe Angel
David Soderstrom
John Bentley
Eugene E. Feltz
Lawretta Morris
Carl Piacentini
Pat Running
Alvin W. Washington

PORTLAND HISTORICAL LANDMARK COMMISSION:

Bob Dant
Bill Hawkins
Lawretta Morris
John Russell
Susan Seyl
Tom Spence
Don Stueckle

BUREAU OF PLANNING:

Mayor Francis J. Ivancie, Commissioner-in-Charge

Terry D. Sandblast, Planning Director
Michael Harrison, AICP, Chief Planner, Land Use Planning

Project initiated July 1980:
Connie McCready, Mayor and Commissioner-in-Charge
Frank Frost, Planning Director
Karen Kramer, Chief Planner, Land Use Planning

Partially funded by grants from the United States Department of the Interior and the United States Department of Housing and Community Development.

May 1984

PROJECT STAFF:

Virginia Guest Ferriday, Coordinator
Alfred Staehli, Architectural Historian, Consultant
William F. Willingham, Historian, Consultant
Ted Olson, Graphic Illustrator I
Sherry Wade, Secretarial Clerk I

Staff Assistants:

Martin Adolf
Jane Altier
Elise Ashey
Patricia Berl
Gerel Blauer
Tim Bowie
Elizabeth Connell
Christina Deffebach
Patricia Erigero
Jeanne Harrison
Laura Heuvel
Christina Hildenbrand
David Kariel
Lois E. Mack
Jill McDonald
Gail McDowell
Kim MacKenzie
Matthew Newman
Julie Pinger
Rachael Porter
Rhonda Rasmussen
Emily C. Renfrow
Karen Stoner Reyes
Peggy Scolnick
Ruth Siegel
Kelly Sweitzer
Margaret Tuft
Stuart Wells

Photography: John Neal, Orestes A. Yambouranis

Computerization by City of Portland Archives and Records Center:

Austin Moller, Project Manager
Bill Frazier, Kate Payne and Julie Pinger, Staff Assistants

TECHNICAL ADVISORY COMMITTEE:

Bob Dant
James Hamrick
Bill Hawkins
Robin Quon
Susan Seyl
Joan Smith
Tom Spence
Alfred Staehli
Don Stueckle
Leo Williams
William F. Willingham

Assisted by: Carl Gohs, Wallace Kay Huntington, Richard Marlitt, George McMath, Marlene Salon, Dwight Smith, Gene Westberg.

FAR NORTHEAST CITIZENS ADVISORY COMMITTEE

Mabel Balkovich
Robert Dortignacq
Barbara Fritz, Chair.
Sue Gerritz, Vice-Chair.
Daniel Glennon
Harriet Hartzell
Alfhild Jacobs
Jim Johnsrud
Richard C. Levy
Pat Vinje
George Walker

FAR NORTHEAST NEIGHBORHOOD SURVEY COMMITTEES:

Alameda Neighborhood Association and Wilshire Beaumont Neighborhood Association

Robert Dortignacq
Nancy Engdahl
Cathy Glennon
Daniel Glennon
Harriet Hartzell
Lynnette Houghton
Jim Johnsrud
Dorothea Lensch
Joy Moorman
Lauren Moorman, Chair.
Hank Swant
Velma Swant

Concordia Community Association and East Columbia Neighborhood Association

Elmer Buehler
Olive Buehler
Mary Fazio
Barbara Fritz, Chair.
Alfhild Jacobs
Jon Peterson
Helen Shillock
Agnes Kennedy White

Grant Park Neighborhood Association

Sue Gerritz, Chair.
Bonnie Stanke

Hollywood Neighborhood Association

Paul Clark
Helen Stoll, Chair.

Irvington Community Association

Mabel Balkovich
Allison Logan Belcher, Chair.
Walt (Forrest) Brown
Lillian Hertzog
Richard C. Levy

Rose City Park Citizens Association

Duane Hunting
Pat Vinje
George Walker, Chair.

CONTENTS

		PAGE
I.	Introduction	3
II.	Background Information	7
III.	Quarter Section Maps and Lists	13
IV.	Data on Landmark and National Register Properties	101
V.	Data on Rank I Properties	107
VI.	Data on Rank II Properties	113
APPENDIX		147

I. INTRODUCTION

Portland Historic Resource Inventory

I. Introduction

The City of Portland has been nationally recognized for over a decade as a leader in historic preservation. In 1980, perceiving an opportunity to further enrich its preservation program, the City undertook a city-wide inventory of properties of historical and architectural significance. Work on the project took nearly four years and resulted in a body of information on some 5000 individual properties, each ranked according to its relative importance.

The Inventory will provide a data base for the Portland Historical Landmarks Commission, Portland Planning Commission and the State of Oregon Historic Preservation Office. It will satisfy requirements of the State of Oregon Land Conservation and Development Commisson stated in its Goal 5:

> Programs shall be provided that will: (1) insure open space, (2) protect scenic and historic areas and natural resources for future generations, and (3) promote healthy and visually attractive environments in harmony with the natural landscape character. The location, quality and quantity of the following resources shall be inventoried...
>
> i. Historic areas, sites, structures and objects...

Although intended primarily as a planning tool, the Inventory will also serve as a valuable resource for historical research.

The Inventory will be submitted for review and acceptance by the Portland Historical Landmarks Commission. As background for Portland's Comprehensive Plan, it will probably need to be expanded to cover areas annexed to the City in the future.

This volume is one of ten presenting the results of the Inventory. Areas of the city covered by each volume are shown on the map on the front cover. Each volume contains quarter section maps and listings of inventoried properties. Pictures and basic data for Landmarks, for National Register listings and for the most significant inventoried properties are also included. Additional information can be obtained from the companion documents titled Identified Properties, as well as from the Inventory computer file.

II. BACKGROUND INFORMATION

II. Background Information

Portland's Historic Resource Inventory is the product of thousands of hours of work by City staff and citizen volunteers. Each of the 5000 properties included has been researched, photographed and ranked according to its relative importance. Inventory data is available both in published form and from an automated computer file. The Inventory will serve as a data base for local and state planning activities.

Inventory Process. Properties included in the Inventory were selected by an architectural historian, a historian and neighborhood committees. The architectural historian conducted a "windshield survey," driving throughout the city and noting any structure of architectural significance. The historian conducted a "literature search," consulting published and unpublished local histories for personages and events of historical importance to the city and noting the properties with which they were associated. Neighborhood committees noted properties of either historical or architectural significance to their areas. Planning Bureau staff did basic research on each property, obtaining information such as date of construction, original owner and architect. The historian researched the important persons and events which he had selected and wrote a short paragraph on each. Neighborhood committees supplied much additional information. Data on each property was entered in a computer file.

Using computer print-outs with photographs attached for reference, the architectural and historical significance of each property was evaluated. Bureau staff assigned each property a preliminary rank, using a scoring system based on criteria for local landmark designation and listing on the National Register. (See Appendix A.) Ten area-based citizens advisory committees then reviewed the preliminary ranks, suggesting changes which they thought appropriate. A technical advisory committee (composed of staff members, Landmarks Commission members and various experts) also reviewed the preliminary ranks, and suggested changes. Each citizens advisory committee reviewed only properties in its own area. The technical advisory committee reviewed all properties, grouped by architect, function or style. Working from ranks suggested by the citizens advisory committees and technical advisory committee, Planning Bureau staff assigned final ranks. To arrive at final ranks staff either averaged citizen advisory committee and technical advisory committee ranks or, when there was a difference of only one rank, assigned the higher rank suggested. This system was followed in all but a few cases in which it was necessary for staff to adjust ranks in order to achieve reasonable consistency of ranks city wide. Ranks were defined as follows:

Rank I - Individually the most important properties in the city, distinguished by outstanding qualities of architecture, historical values, and relationships to the environment. Highest priority for landmark designation; eligible for National Register.

Rank II - Properties which are of individual importance by virture of architectural, historical, and environmental criteria. Secondary priority for landmark designation; eligible for National Register.

Rank III - Buildings which provide the setting for more important buildings and which add richness and character to the neighborhood; properties associated with personages and events of secondary importance or which illustrate particular stages in the development of the city. These properties may be eligible for the National Register as part of a district.*

For some properties additional information on the structures, interiors, landscapes or associated persons and events might have elevated their significance and resulted in higher ranks. Some structures of architectural and historical significance may have been entirely missed, particularly if obscured by vegetation or adjacent structures. Interior spaces were not investigated; they were however, noted and taken into consideration in the ranking process when information was available. Many significant landscapes (primarily those in private ownership) were not included.

Some objects of importance were too numerous and scattered to be included in the Inventory, i.e. horse hitching rings, cobblestones, streetcar tracks, and street names and dates in curbs and sidewalks. These objects could, however, be protected by blanket ordinances, as, in fact, cobblestones already are.

The number of final ranks were as follows: Rank I, 75; Rank II, approximately 690; and Rank III, approximately 2800. Approximately 1500 properties did not achieve Rank III.

Elements of the Inventory. All Inventory data is stored in an automated computer file managed by the City of Portland Archives and Records Center. Data on individual properties, as well as a wide variety of indexes (by owner, architect, function, etc.), can be obtained from this file. (See Appendix B.)

Copies were made of individual property print-outs and photographs. Ten-volume sets of copies, (titled Identified Properties,) are available at the Portland Archives and Records Center, the Planning Bureau, the State Historic Preservation Office and at the Oregon Historical Society. (See Appendix C for sample print-out.) Ranks on these print-outs are final ranks. Scores for properties whose preliminary ranks were either raised or lowered were not, however, adjusted and should, in such cases, be disregarded.

*(Adapted from Splendid Survivors by Charles Hall Page and Associates, Inc.)

Photographic negatives are stored at the City Archives, where orders for prints can be placed.

Quarter section maps and lists of Landmarks, National Register Listings, and Rank I, II and III properties are included in this publication. There is also a photograph and some data on each Landmark, National Register listing and Rank I and II property. Properties which did not achieve at least a III rank do not appear in this publication. They do, however, remain in the computer file and are included in the ten-volume copies of computer print-outs.

What it Means to be Included in the Inventory. A rank of I or II does not mean that a property has been either designated as a local landmark or listed on the National Register. Designation as a local landmark must be recommended by the Portland Historical Landmarks Commission and designated by ordinance by the Portland City Council. Listing on the National Register must be recommended by the State Advisory Committee on Historic Preservation and approved by the United States Department of the Interior. Inventory ranks should, therefore, be viewed as predictors rather than guarantees of designation or listing. (For information on landmark designation, contact the Portland Bureau of Planning, 796-7700. For information on National Register listing, contact the State Historic Preservation Office, 378-5001.)

All Rank I, II and III properties are included in the State of Oregon Inventory of Historic Properties, which serves as a data base for the State Historic Preservation Office staff in a variety of planning activities. The Inventory will also be used as a data base by the Portland Historical Landmarks Commission and the City of Portland Bureau of Planning.

VF:sw

002

III. QUARTER SECTION MAPS AND LISTS

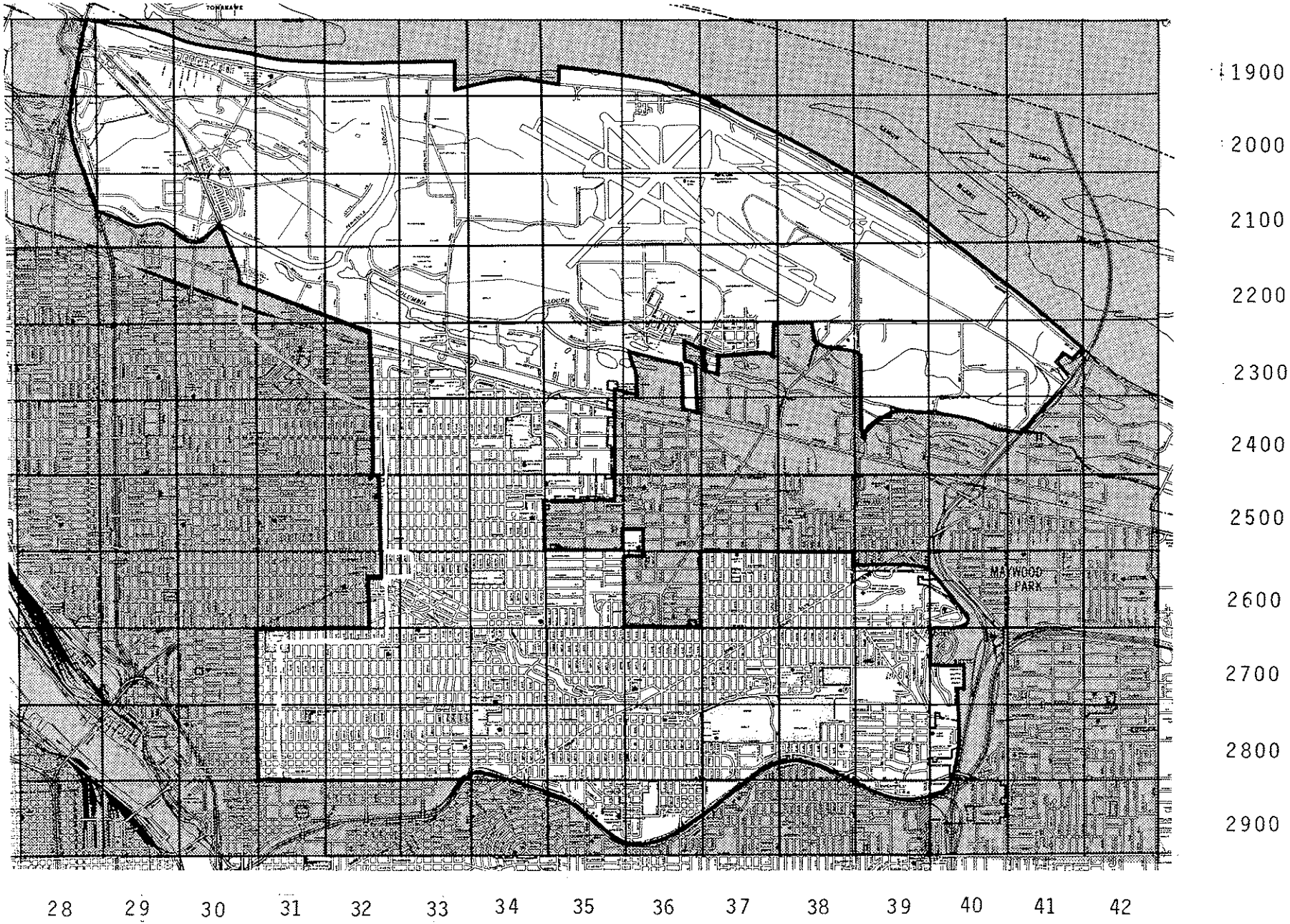

KEY MAP FAR NORTHEAST NEIGHBORHOODS

1" = 4200'

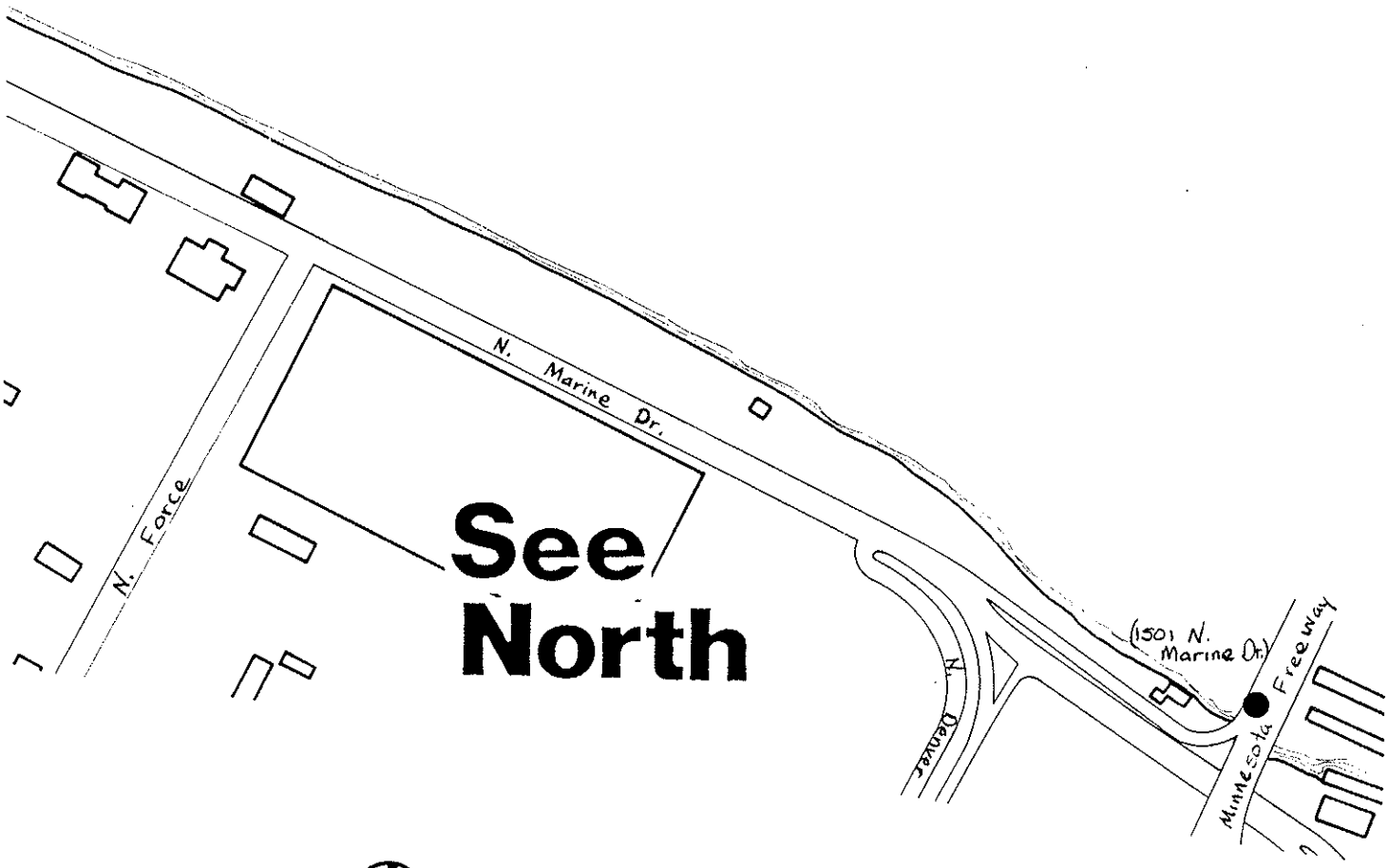

1"=400'

1828

Historic Resource Inventory

CITY OF PORTLAND, OREGON

MAY, 1984

- RANK I UNDESIGNATED PROPERTY (Potential Landmark—Prime Importance)
- RANK II UNDESIGNATED PROPERTY (Potential Landmark)
- RANK III UNDESIGNATED PROPERTY (Cultural Resource)
- UNDESIGNATED SITE
- UNDESIGNATED ENSEMBLE
- DESIGNATED LANDMARK AND/OR LISTED ON NATIONAL REGISTER
- ★★★★★ DESIGNATED HISTORIC DISTRICT
- ■●■●■● DESIGNATED CONSERVATION DISTRICT
- ●●●●●● POTENTIAL CONSERVATION DISTRICT (from 1978 Planning Bureau Report)

QUARTER SECTION INDEX - 1828

	MASTER FILE NO.	ADDRESS
RANK III		
	4-565-01501	1501 N. Marine Drive

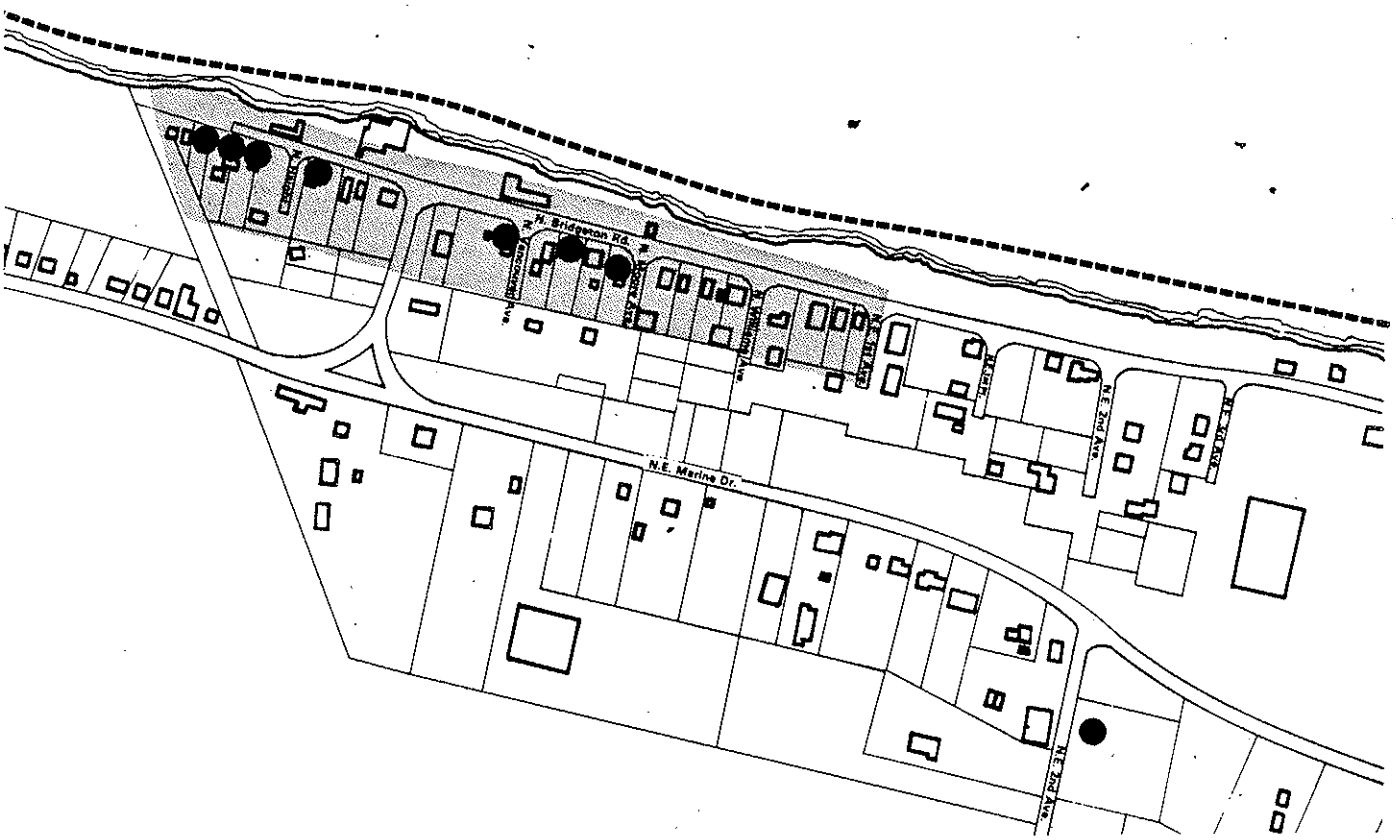

1"=400'

1930

Historic Resource Inventory

CITY OF PORTLAND, OREGON

MAY, 1984

✱ RANK I UNDESIGNATED PROPERTY (Potential Landmark—Prime Importance)

▲ RANK II UNDESIGNATED PROPERTY (Potential Landmark)

● RANK III UNDESIGNATED PROPERTY (Cultural Resource)

✕ UNDESIGNATED SITE

UNDESIGNATED ENSEMBLE

★ DESIGNATED LANDMARK AND/OR LISTED ON NATIONAL REGISTER

★★★★★ DESIGNATED HISTORIC DISTRICT

■●■●■● DESIGNATED CONSERVATION DISTRICT

●●●●●● POTENTIAL CONSERVATION DISTRICT (from 1978 Planning Bureau Report)

QUARTER SECTION INDEX - 1930

	MASTER FILE NO.	ADDRESS
RANK III		
	4-109-00104	104 N. Bridgeton Road
	4-109-00128	128 N. Bridgeton Road
	4-109-00202	202 N. Bridgeton Road
	4-109-00336	336 N. Bridgeton Road
	4-109-00412	412 N. Bridgeton Road
	4-109-00422	422 N. Bridgeton Road
	4-109-00428	428 N. Bridgeton Road
	7-002-10218	10218 N.E. Second Avenue

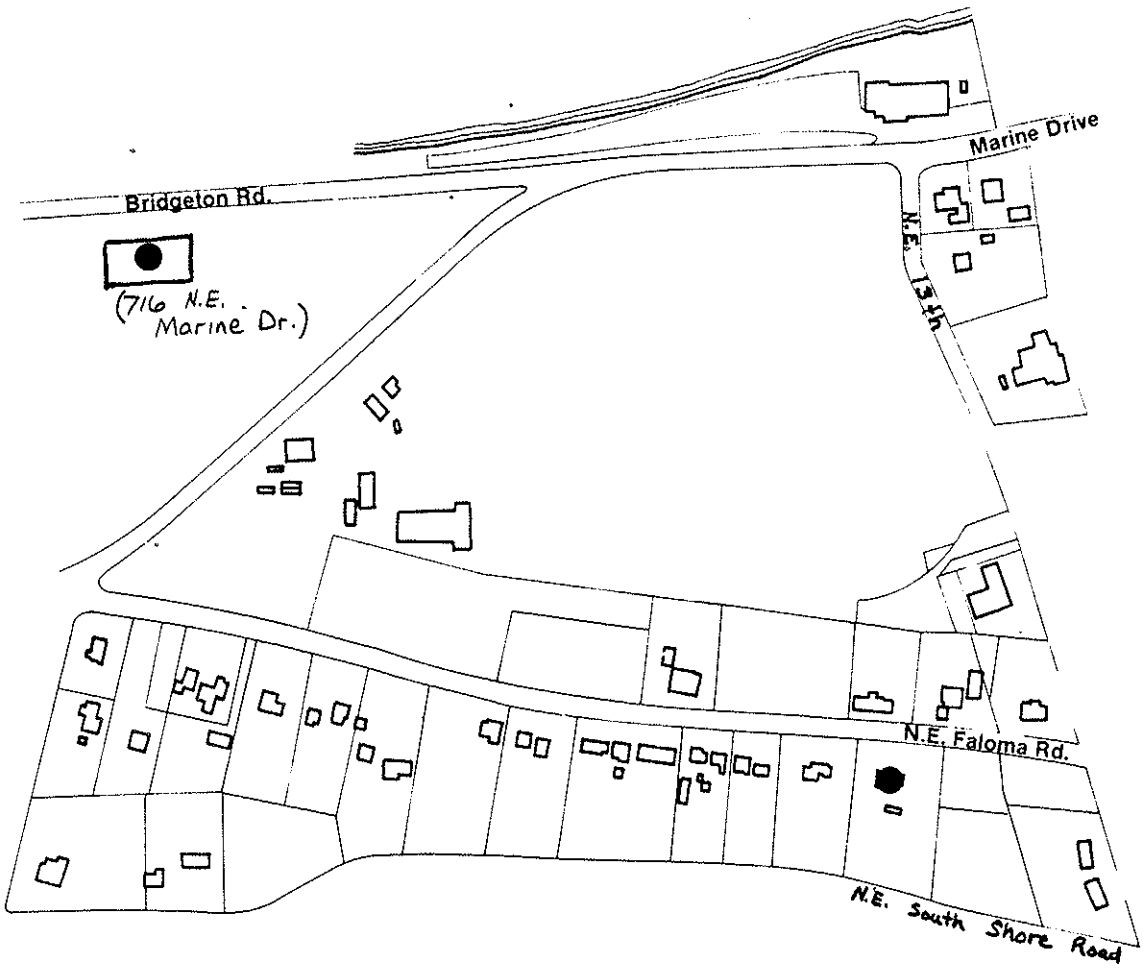

1"=400'

1931

Historic Resource Inventory
CITY OF PORTLAND, OREGON

MAY, 1984

- RANK I UNDESIGNATED PROPERTY (Potential Landmark—Prime Importance)
- RANK II UNDESIGNATED PROPERTY (Potential Landmark)
- RANK III UNDESIGNATED PROPERTY (Cultural Resource)
- UNDESIGNATED SITE
- UNDESIGNATED ENSEMBLE
- DESIGNATED LANDMARK AND/OR LISTED ON NATIONAL REGISTER
- ★★★★★ DESIGNATED HISTORIC DISTRICT
- ■●■●■● DESIGNATED CONSERVATION DISTRICT
- ●●●●●● POTENTIAL CONSERVATION DISTRICT (from 1978 Planning Bureau Report)

QUARTER SECTION INDEX - 1931

	MASTER FILE NO.	ADDRESS
RANK III		
	6-272-01150	1150 N.E. Faloma Road
	6-565-00716	716 N.E. Marine Drive

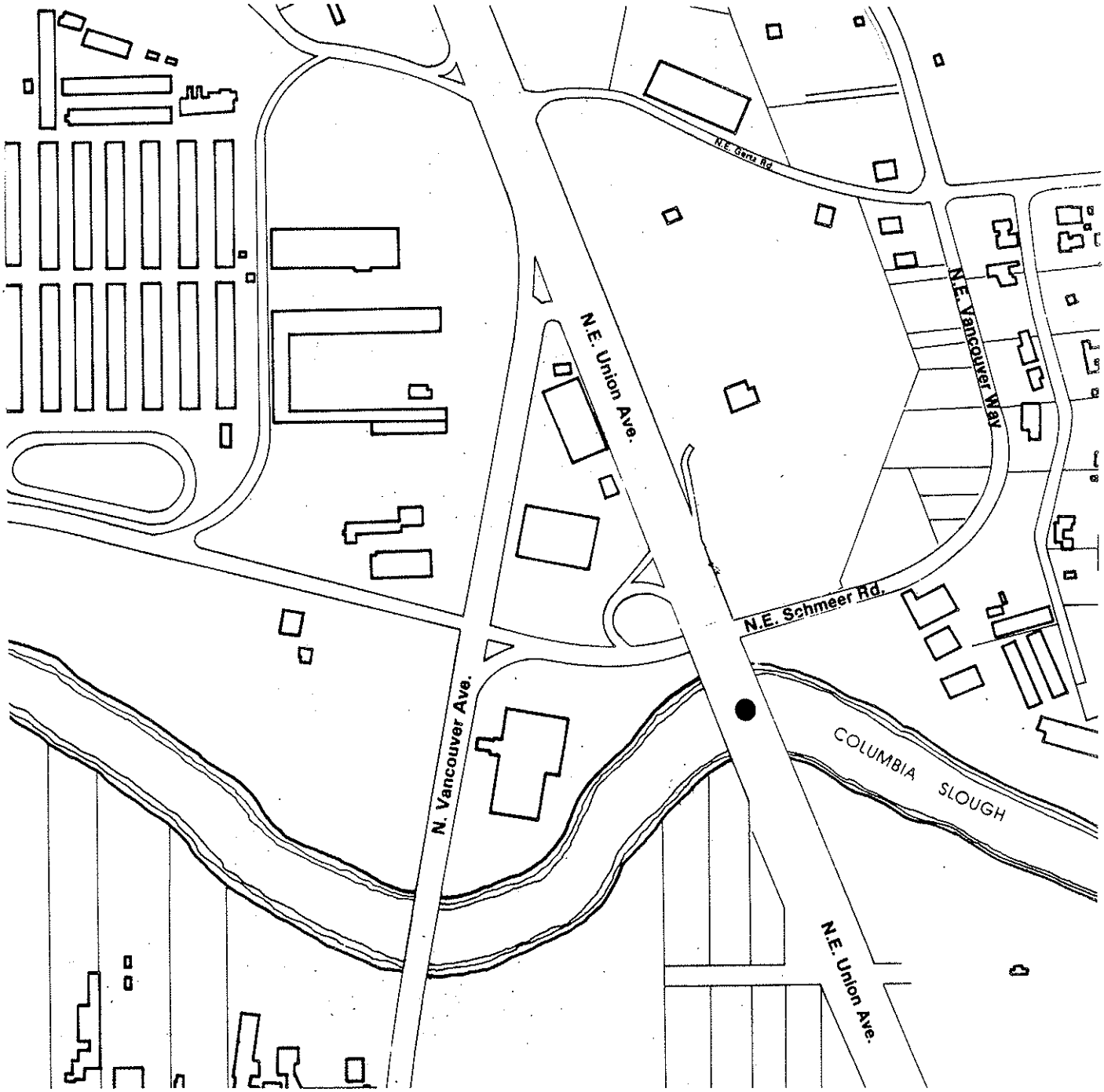

1"=400'

2130

Historic Resource Inventory
CITY OF PORTLAND, OREGON

MAY, 1984

✱ RANK I UNDESIGNATED PROPERTY (Potential Landmark—Prime Importance)

▲ RANK II UNDESIGNATED PROPERTY (Potential Landmark)

● RANK III UNDESIGNATED PROPERTY (Cultural Resource)

✕ UNDESIGNATED SITE

UNDESIGNATED ENSEMBLE

★ DESIGNATED LANDMARK AND/OR LISTED ON NATIONAL REGISTER

★★★★★ DESIGNATED HISTORIC DISTRICT

■●■●■● DESIGNATED CONSERVATION DISTRICT

●●●●●● POTENTIAL CONSERVATION DISTRICT (from 1978 Planning Bureau Report)

QUARTER SECTION INDEX - 2130

	MASTER FILE NO.	ADDRESS
RANK III		
	6-907-08800	8800 N.E. Union Avenue

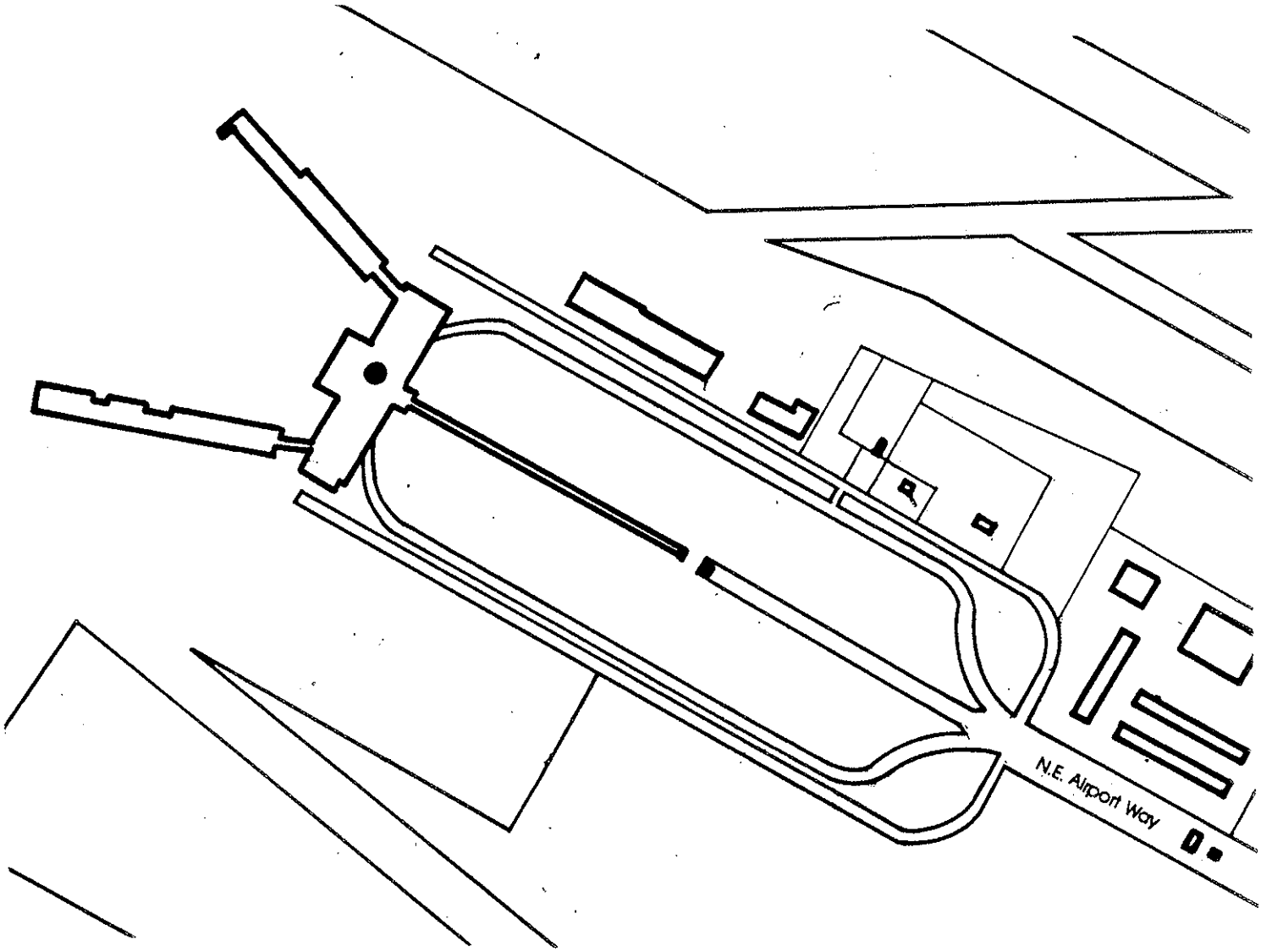

1"=400'

2137

Historic Resource Inventory

CITY OF PORTLAND, OREGON

MAY, 1984

- RANK I UNDESIGNATED PROPERTY (Potential Landmark—Prime Importance)
- RANK II UNDESIGNATED PROPERTY (Potential Landmark)
- RANK III UNDESIGNATED PROPERTY (Cultural Resource)
- UNDESIGNATED SITE
- UNDESIGNATED ENSEMBLE
- DESIGNATED LANDMARK AND/OR LISTED ON NATIONAL REGISTER
- DESIGNATED HISTORIC DISTRICT
- DESIGNATED CONSERVATION DISTRICT
- POTENTIAL CONSERVATION DISTRICT (from 1978 Planning Bureau Report)

QUARTER SECTION INDEX - 2137

	MASTER FILE NO.	ADDRESS
RANK III		
	6-008-07000	7000 N.E. Airport Way

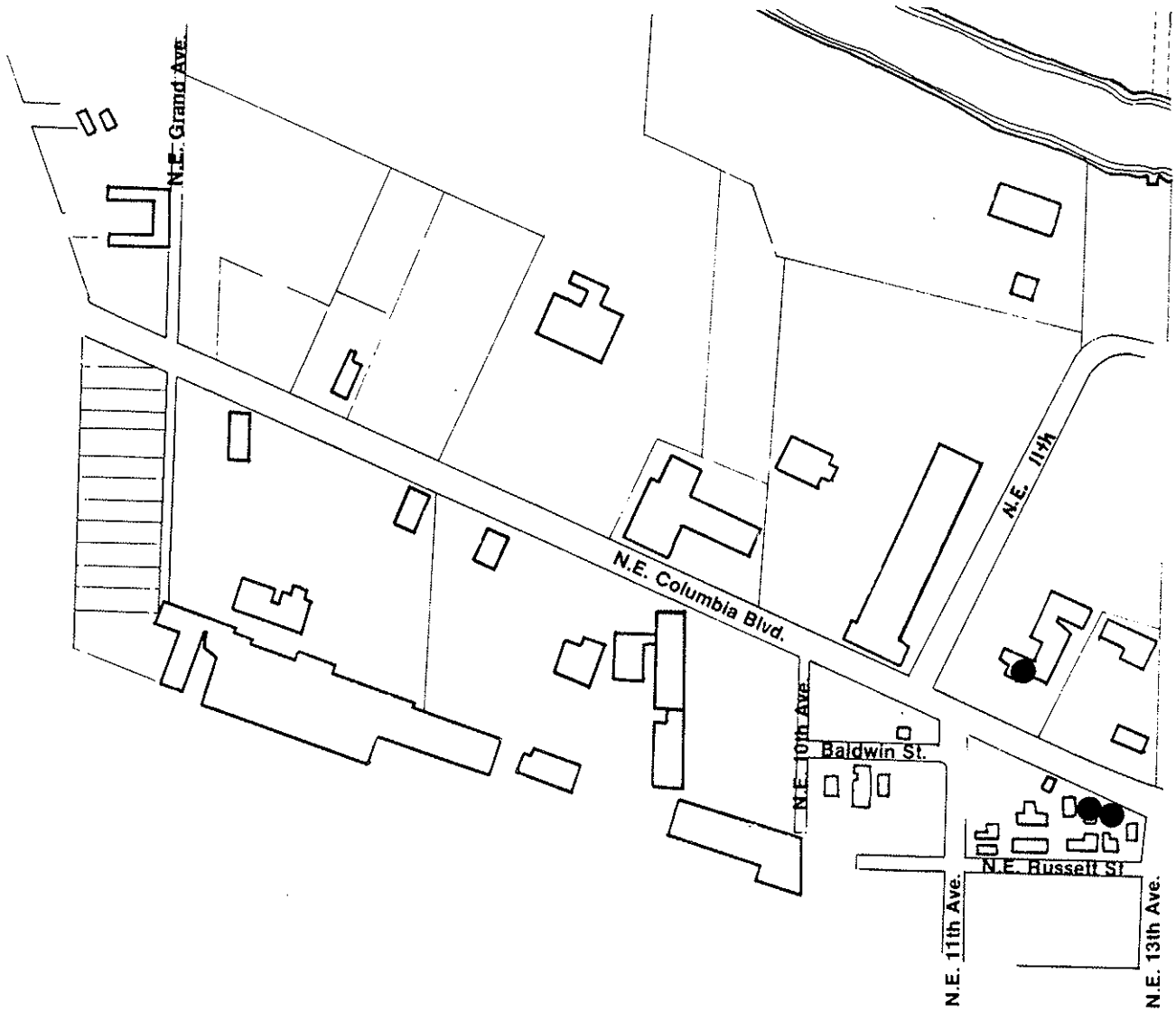

1"=400'

2231

Historic Resource Inventory

CITY OF PORTLAND, OREGON

MAY, 1984

- RANK I UNDESIGNATED PROPERTY (Potential Landmark—Prime Importance)
- RANK II UNDESIGNATED PROPERTY (Potential Landmark)
- RANK III UNDESIGNATED PROPERTY (Cultural Resource)
- UNDESIGNATED SITE
- UNDESIGNATED ENSEMBLE
- DESIGNATED LANDMARK AND/OR LISTED ON NATIONAL REGISTER
- ★★★★★ DESIGNATED HISTORIC DISTRICT
- ■●■●■● DESIGNATED CONSERVATION DISTRICT
- ●●●●●● POTENTIAL CONSERVATION DISTRICT (from 1978 Planning Bureau Report)

QUARTER SECTION INDEX - 2231

	MASTER FILE NO.	ADDRESS
RANK III		
	6-173-01061	1061-1067 N.E. Columbia Boulevard
	6-173-01152	1152 N.E. Columbia Boulevard
	6-173-01210	1210 N.E. Columbia Boulevard

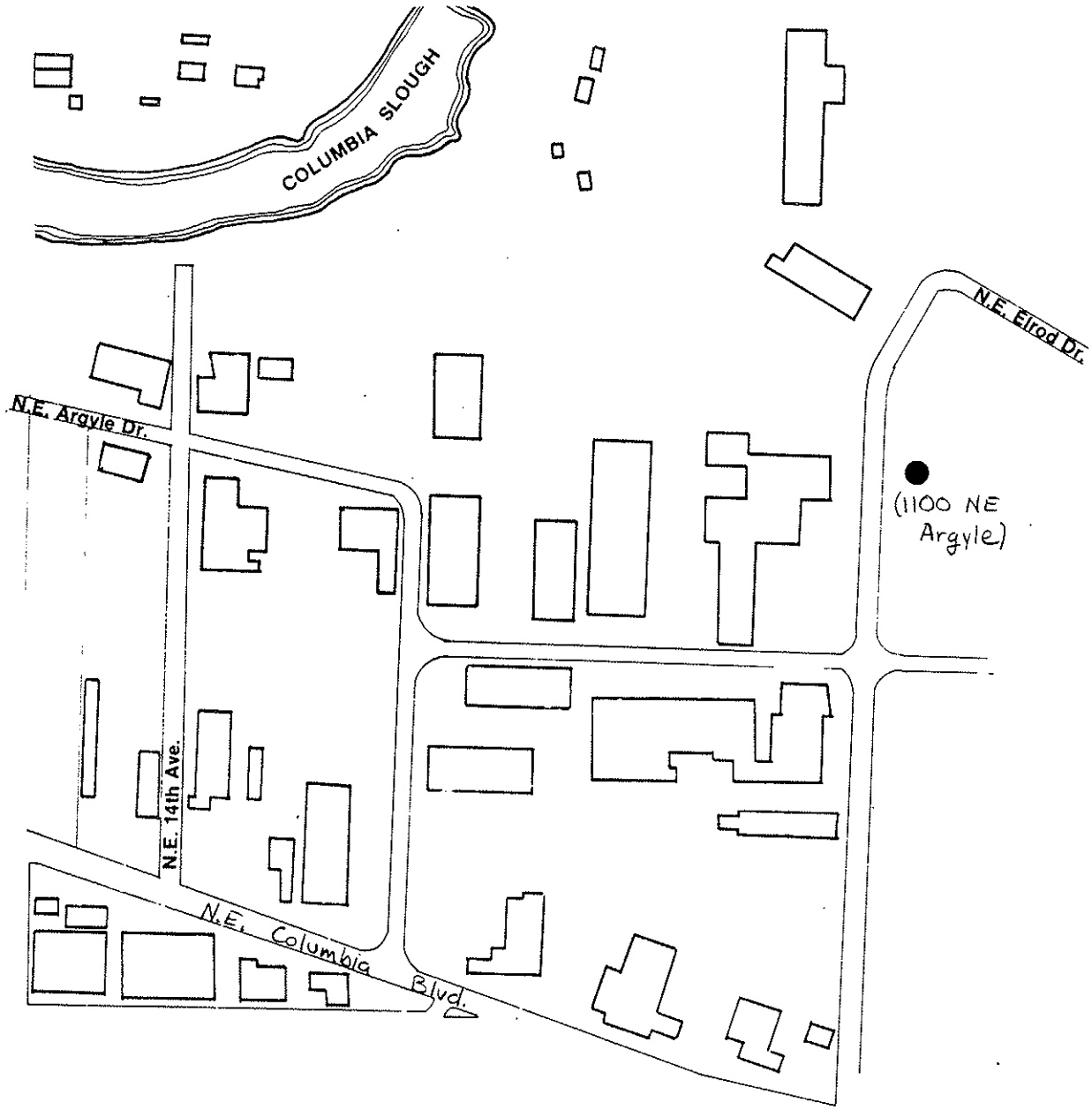

1"=400'

2232

Historic Resource Inventory
CITY OF PORTLAND, OREGON

MAY, 1984

- RANK I UNDESIGNATED PROPERTY (Potential Landmark—Prime Importance)
- RANK II UNDESIGNATED PROPERTY (Potential Landmark)
- RANK III UNDESIGNATED PROPERTY (Cultural Resource)
- UNDESIGNATED SITE
- UNDESIGNATED ENSEMBLE
- DESIGNATED LANDMARK AND/OR LISTED ON NATIONAL REGISTER
- ★★★★★ DESIGNATED HISTORIC DISTRICT
- ■●■●■● DESIGNATED CONSERVATION DISTRICT
- ●●●●●● POTENTIAL CONSERVATION DISTRICT (from 1978 Planning Bureau Report)

QUARTER SECTION INDEX - 2232

	MASTER FILE NO.	ADDRESS
RANK III		
	6-023-01100	1100 N.E. Argyle Drive

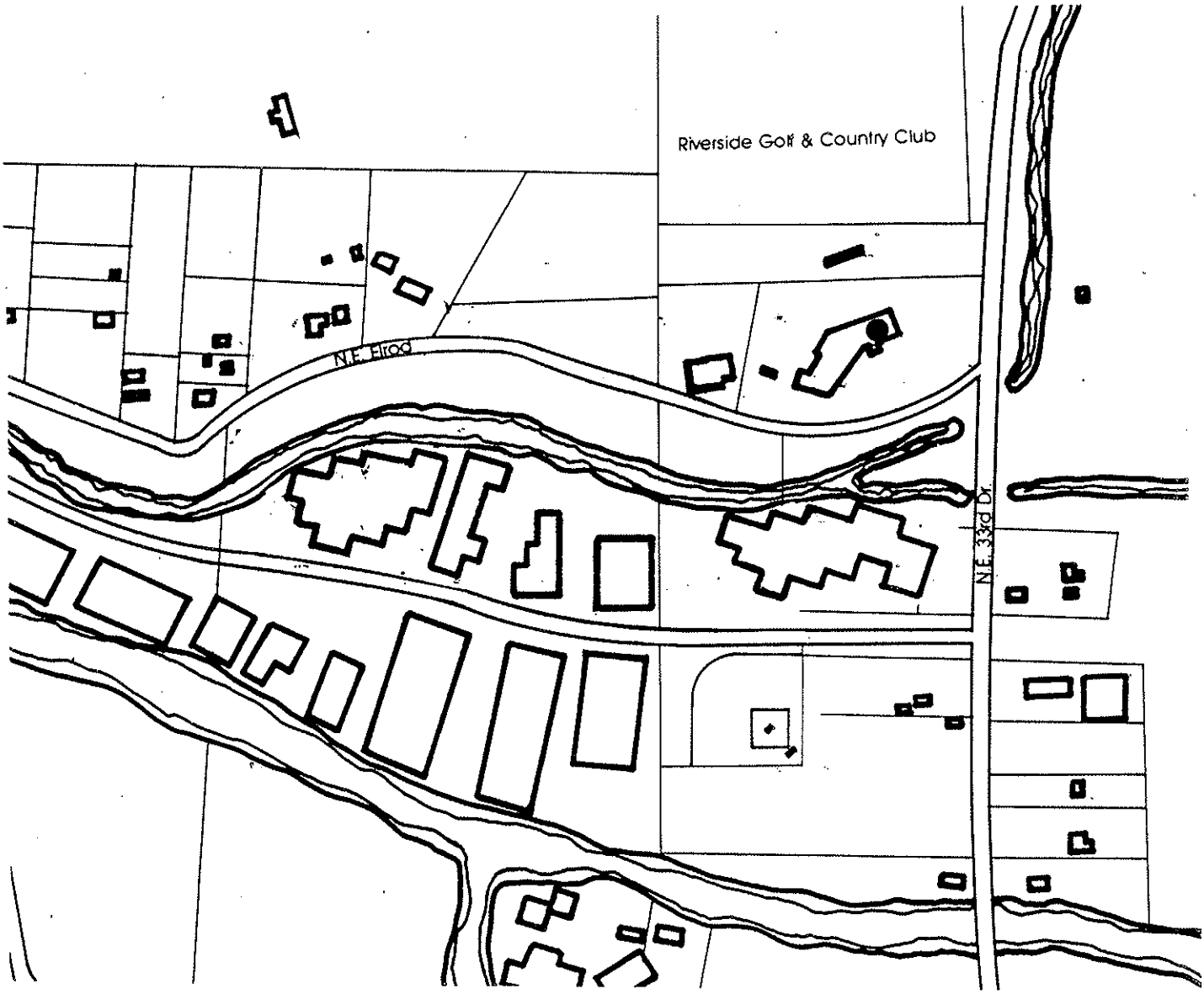

1"=400'

2233

Historic Resource Inventory

CITY OF PORTLAND, OREGON

MAY, 1984

- RANK I UNDESIGNATED PROPERTY (Potential Landmark—Prime Importance)
- RANK II UNDESIGNATED PROPERTY (Potential Landmark)
- RANK III UNDESIGNATED PROPERTY (Cultural Resource)
- UNDESIGNATED SITE
- UNDESIGNATED ENSEMBLE
- DESIGNATED LANDMARK AND/OR LISTED ON NATIONAL REGISTER
- ★★★★★ DESIGNATED HISTORIC DISTRICT
- ■●■●■● DESIGNATED CONSERVATION DISTRICT
- ●●●●●● POTENTIAL CONSERVATION DISTRICT (from 1978 Planning Bureau Report)

QUARTER SECTION INDEX - 2233

	MASTER FILE NO.	ADDRESS
RANK III		
	7-033-08105	8105 N.E. Thirty-third Drive

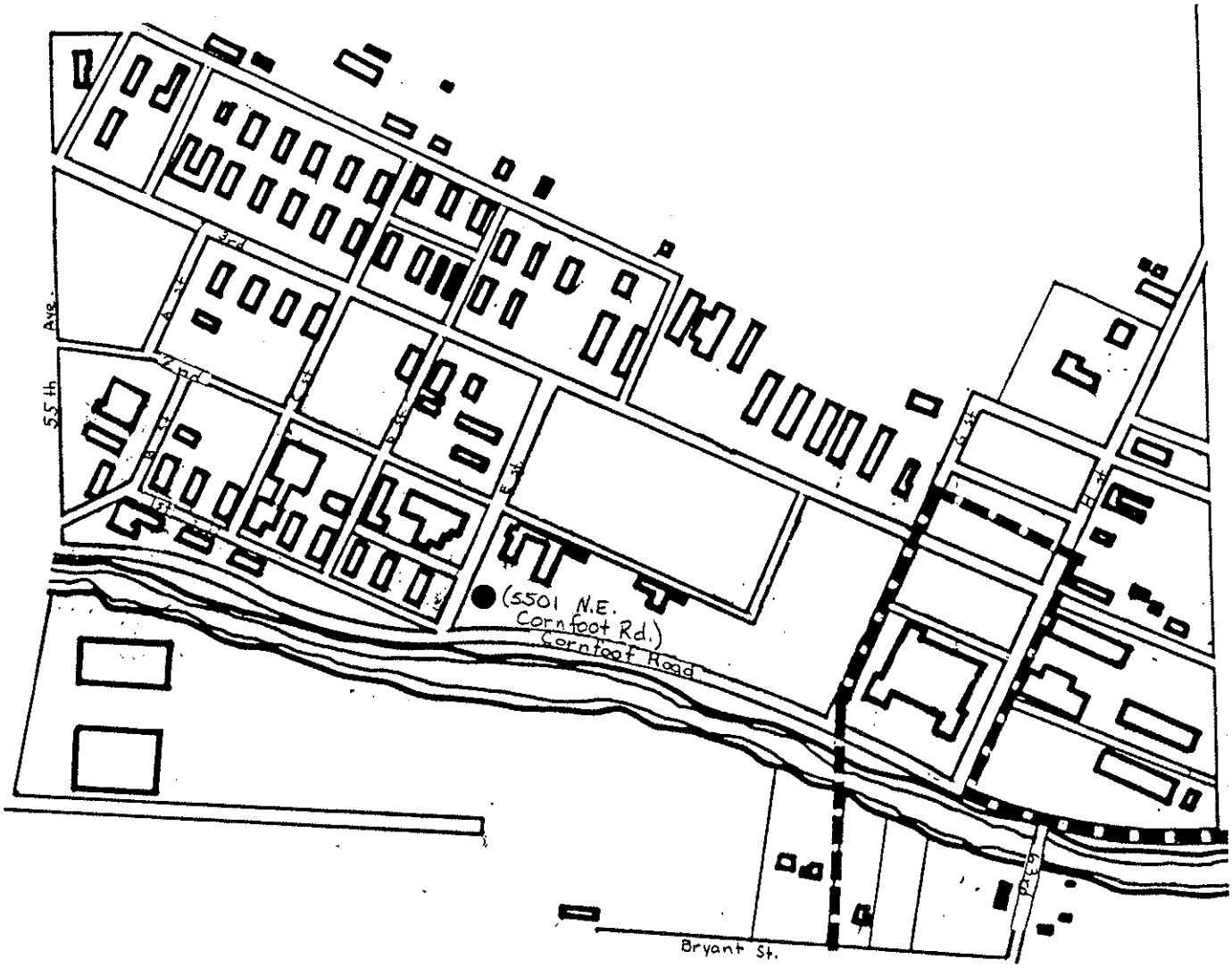

1"=400'

2236

Historic Resource Inventory

CITY OF PORTLAND, OREGON.

MAY, 1984

- RANK I UNDESIGNATED PROPERTY (Potential Landmark—Prime Importance)
- RANK II UNDESIGNATED PROPERTY (Potential Landmark)
- RANK III UNDESIGNATED PROPERTY (Cultural Resource)
- UNDESIGNATED SITE
- UNDESIGNATED ENSEMBLE
- DESIGNATED LANDMARK AND/OR LISTED ON NATIONAL REGISTER
- ★★★★★ DESIGNATED HISTORIC DISTRICT
- DESIGNATED CONSERVATION DISTRICT
- POTENTIAL CONSERVATION DISTRICT (from 1978 Planning Bureau Report)

QUARTER SECTION INDEX - 2236

	MASTER FILE NO.	ADDRESS
RANK III		
	6-174-05501	5501 N.E. Comfort Road

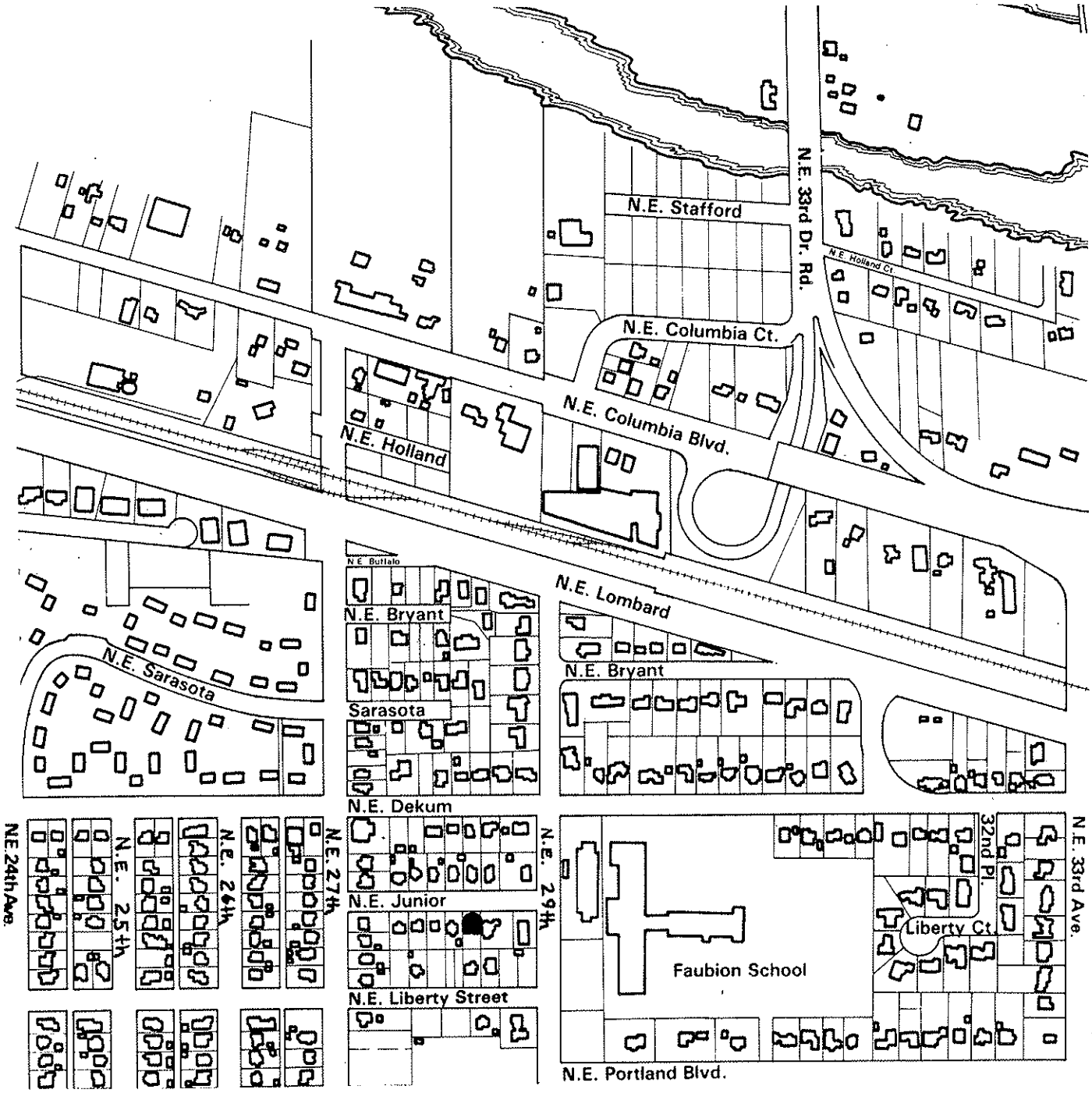

1"=400'

2333

Historic Resource Inventory
CITY OF PORTLAND, OREGON

✱ RANK I UNDESIGNATED PROPERTY (Potential Landmark—Prime Importance)

▲ RANK II UNDESIGNATED PROPERTY (Potential Landmark)

● RANK III UNDESIGNATED PROPERTY (Cultural Resource)

✕ UNDESIGNATED SITE

UNDESIGNATED ENSEMBLE

★ DESIGNATED LANDMARK AND/OR LISTED ON NATIONAL REGISTER

★★★★★ DESIGNATED HISTORIC DISTRICT

■●■●■● DESIGNATED CONSERVATION DISTRICT

●●●●●● POTENTIAL CONSERVATION DISTRICT (from 1978 Planning Bureau Report)

MAY, 1984

QUARTER SECTION INDEX - 2333

	MASTER FILE NO.	ADDRESS
RANK III		
	6-460-02812	2812 N.E. Junior Street

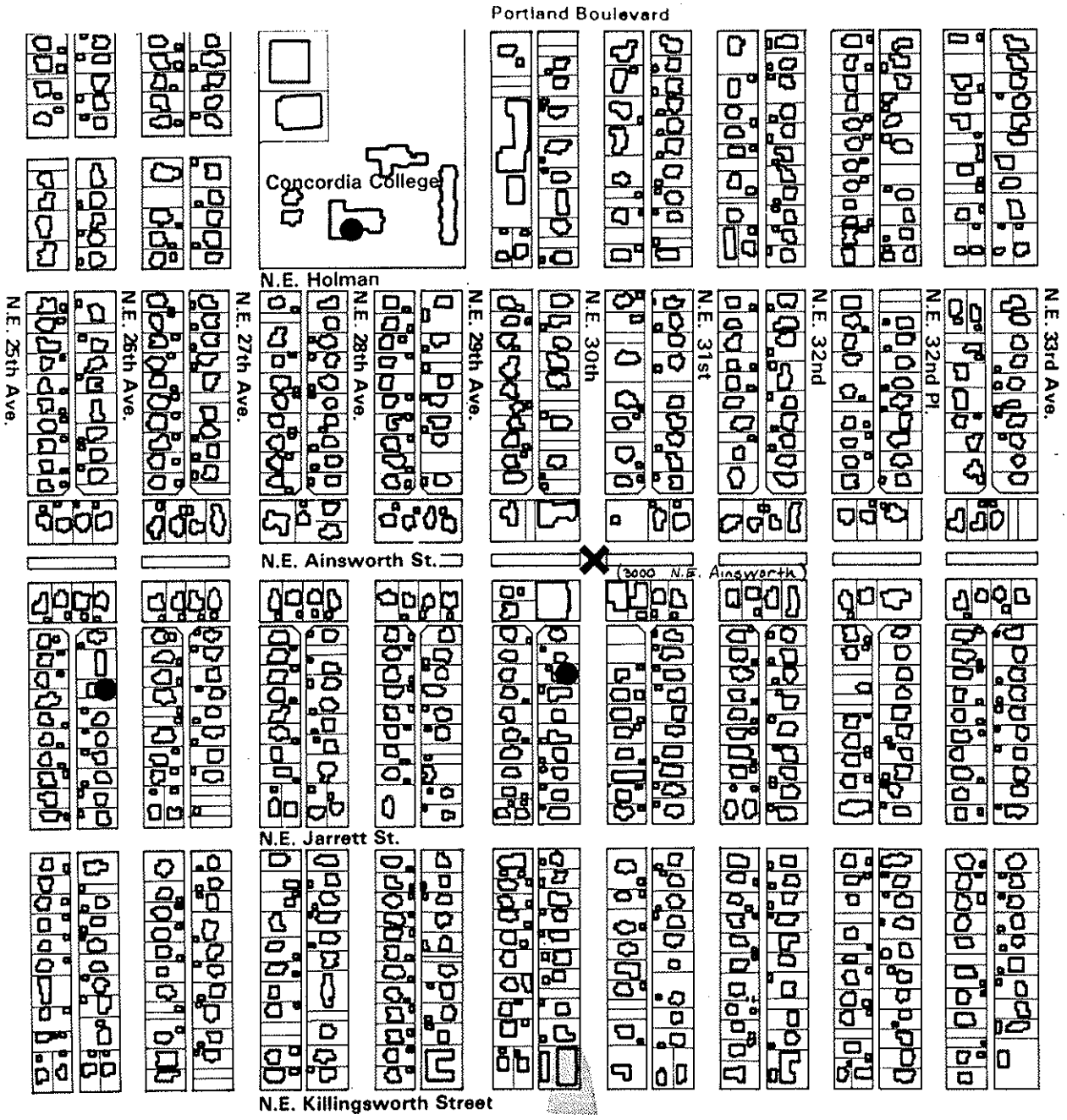

1"=400'

2433

Historic Resource Inventory

CITY OF PORTLAND, OREGON

MAY, 1984

✱ RANK I UNDESIGNATED PROPERTY (Potential Landmark—Prime Importance)

▲ RANK II UNDESIGNATED PROPERTY (Potential Landmark)

● RANK III UNDESIGNATED PROPERTY (Cultural Resource)

✕ UNDESIGNATED SITE

UNDESIGNATED ENSEMBLE

★ DESIGNATED LANDMARK AND/OR LISTED ON NATIONAL REGISTER

★★★★★ DESIGNATED HISTORIC DISTRICT

■●■●■● DESIGNATED CONSERVATION DISTRICT

●●●●●● POTENTIAL CONSERVATION DISTRICT (from 1978 Planning Bureau Report)

QUARTER SECTION INDEX - 2433

	MASTER FILE NO.	ADDRESS
RANK III		
	6-419-02811	2811 N.E. Holman Street
	7-026-05909	5909 N.E. Twenty-sixth Avenue
	7-030-05915	5915 N.E. Thirtieth Avenue
SITE		
	6-008-03000	3000 N.E. Ainsworth Street

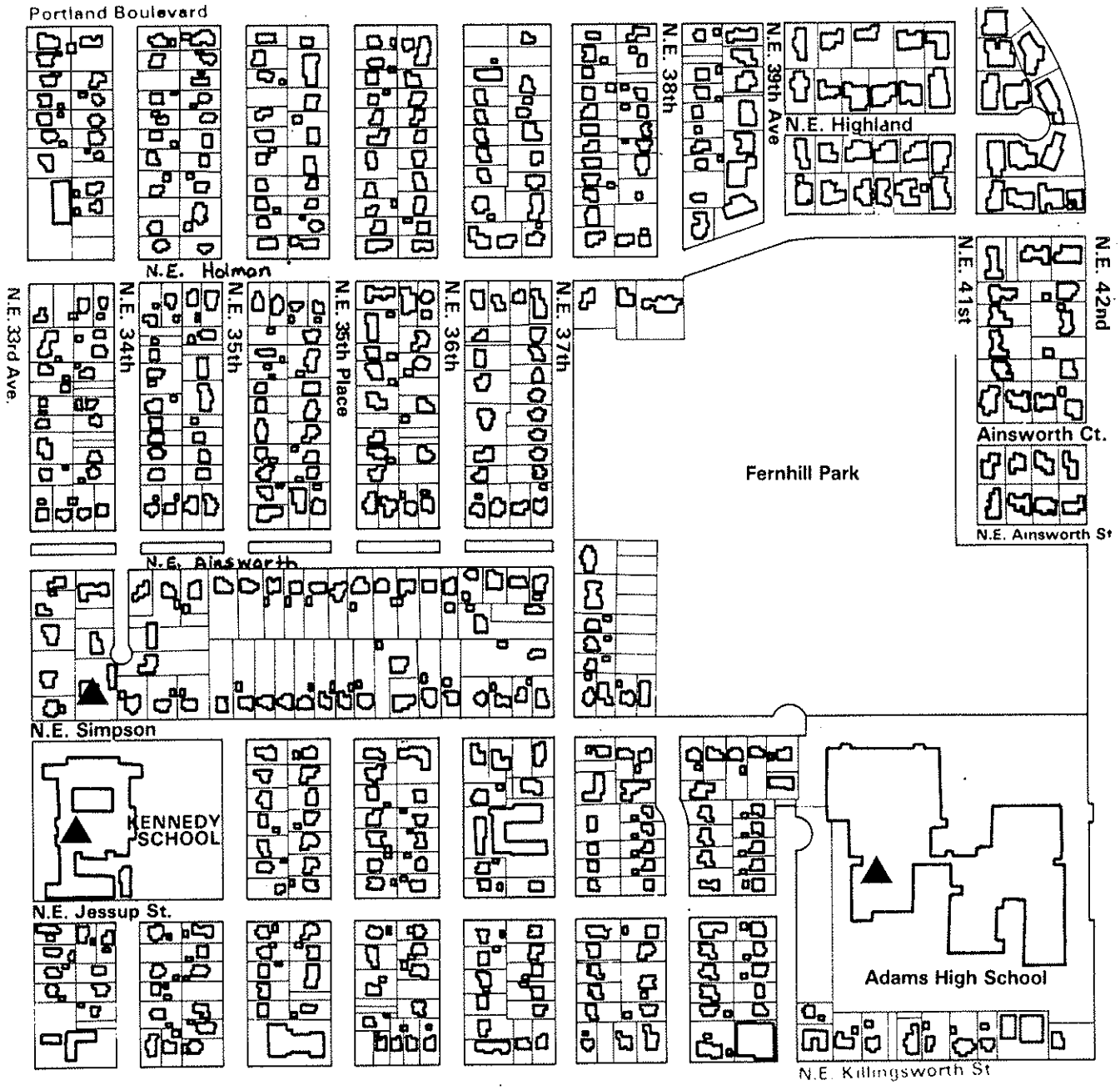

1"=400'

2434

Historic Resource Inventory

CITY OF PORTLAND, OREGON.

MAY, 1984

- ✱ RANK I UNDESIGNATED PROPERTY (Potential Landmark—Prime Importance)
- ▲ RANK II UNDESIGNATED PROPERTY (Potential Landmark)
- ● RANK III UNDESIGNATED PROPERTY (Cultural Resource)
- ✕ UNDESIGNATED SITE
- UNDESIGNATED ENSEMBLE
- ★ DESIGNATED LANDMARK AND/OR LISTED ON NATIONAL REGISTER
- ★★★★★ DESIGNATED HISTORIC DISTRICT
- ■●■●■● DESIGNATED CONSERVATION DISTRICT
- ●●●●●● POTENTIAL CONSERVATION DISTRICT (from 1978 Planning Bureau Report)

QUARTER SECTION INDEX - 2434

	MASTER FILE NO.	ADDRESS
RANK II		
	6-823-03327	3327 N.E. Simpson Street
	7-033-05736	5736 N.E. Thirty-third Avenue
	7-039-05700	5700 N.E. Thirty-ninth Avenue

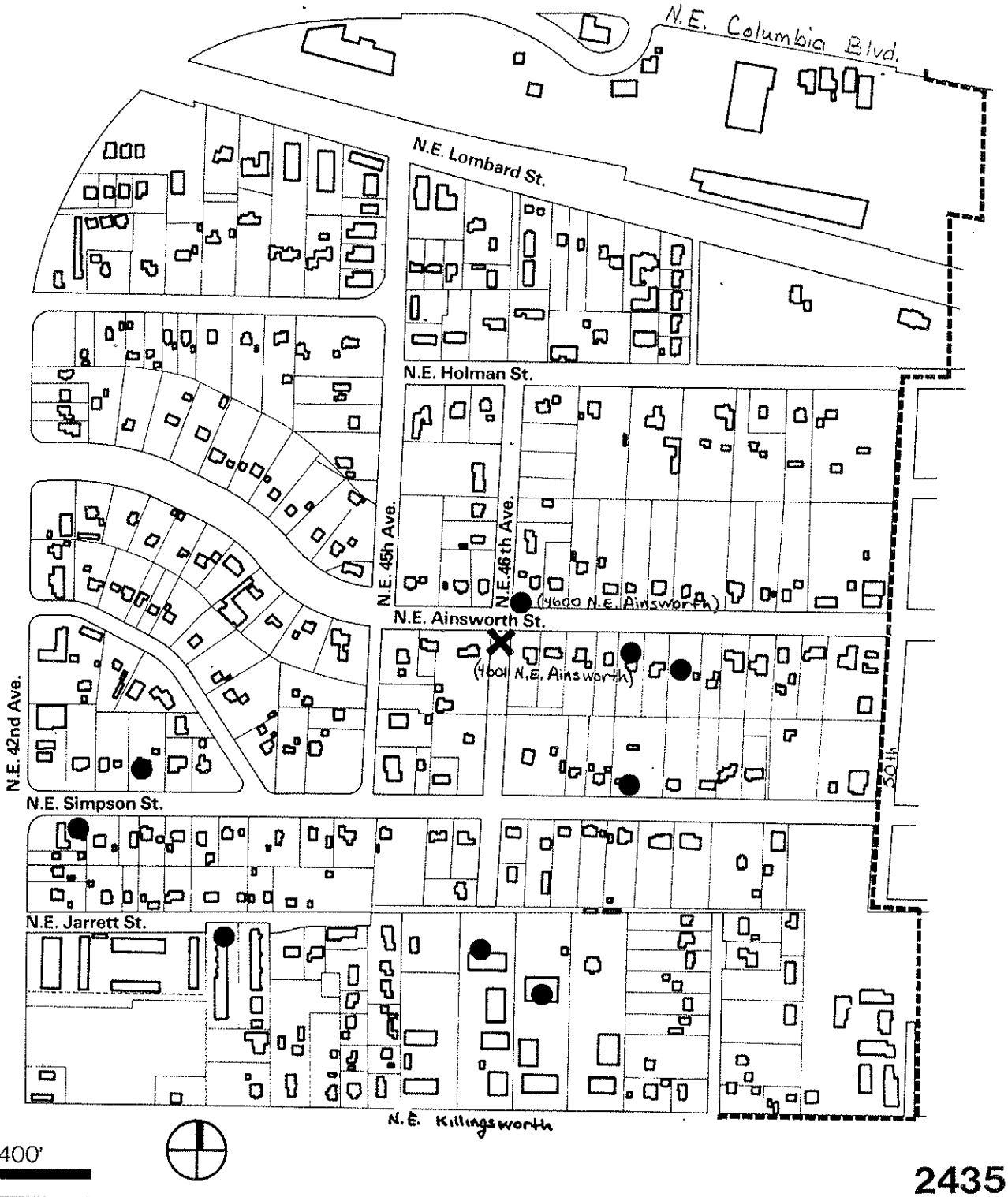

1"=400'

2435

Historic Resource Inventory

CITY OF PORTLAND, OREGON

MAY, 1984

✱ RANK I UNDESIGNATED PROPERTY (Potential Landmark—Prime Importance)

▲ RANK II UNDESIGNATED PROPERTY (Potential Landmark)

● RANK III UNDESIGNATED PROPERTY (Cultural Resource)

✕ UNDESIGNATED SITE

UNDESIGNATED ENSEMBLE

★ DESIGNATED LANDMARK AND/OR LISTED ON NATIONAL REGISTER

★★★★★ DESIGNATED HISTORIC DISTRICT

■●■●■● DESIGNATED CONSERVATION DISTRICT

●●●●●● POTENTIAL CONSERVATION DISTRICT (from 1978 Planning Bureau Report)

QUARTER SECTION INDEX - 2435

	MASTER FILE NO.	ADDRESS
RANK III		
	6-008-04601	4601 N.E. Ainsworth Street
	6-008-04660	4660 N.E. Ainsworth Street
	6-008-04716	4716 N.E. Ainsworth Street
	6-450-04332	4332-4344 N.E. Jarrett Street
	6-450-04526	4526 N.E. Jarrett Street
	6-479-04647	4647 N.E. Killingsworth Street
	6-823-04216	4216 N.E. Simpson Street
	6-823-04261	4261 N.E. Simpson Street
	6-823-04669	4669 N.E. Simpson Street
SITE		
	6-008-04600	4600 N.E. Ainsworth Street

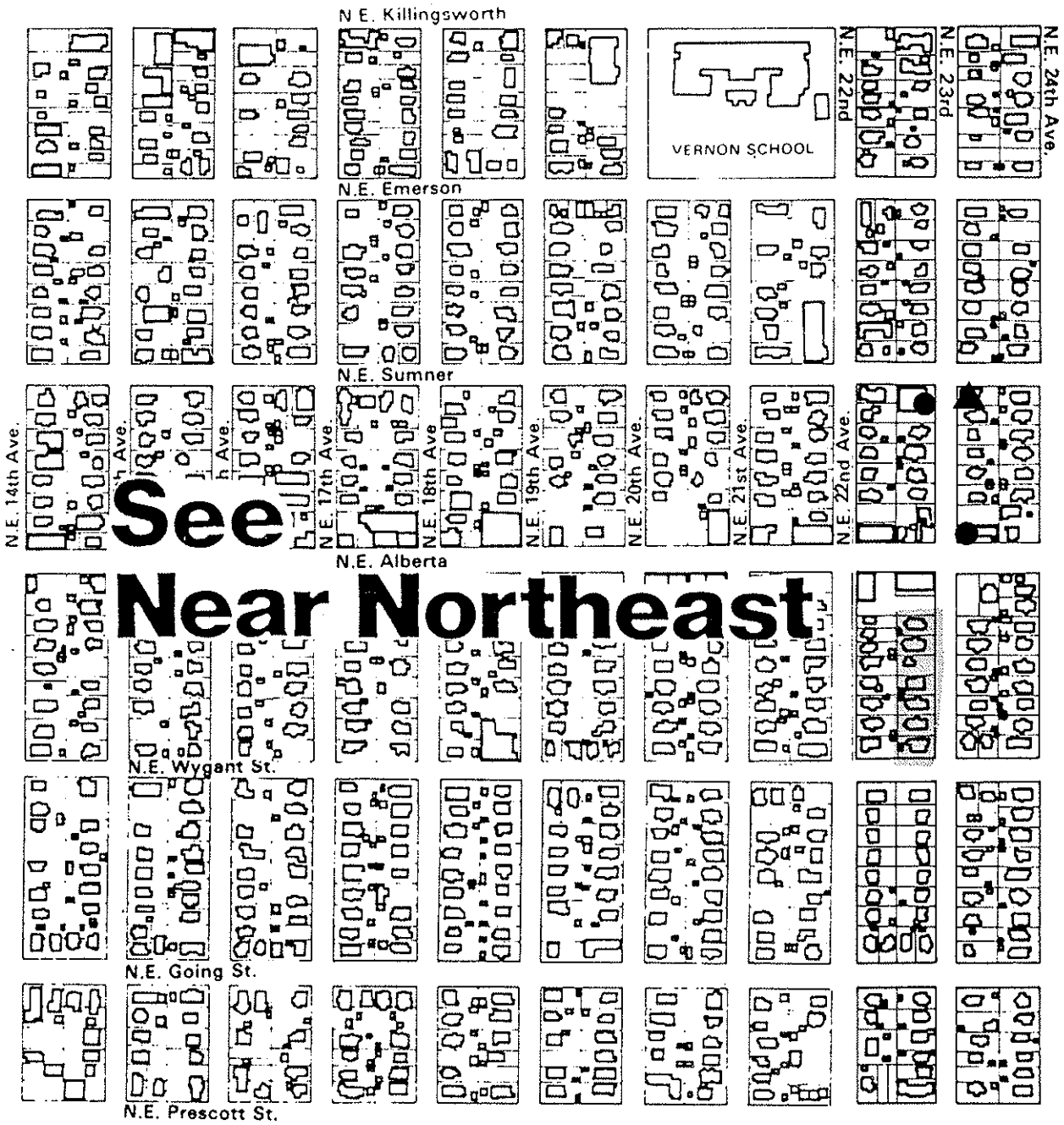

1"=400'

2532

Historic Resource Inventory

CITY OF PORTLAND, OREGON

MAY, 1984

✱ RANK I UNDESIGNATED PROPERTY (Potential Landmark—Prime Importance)

▲ RANK II UNDESIGNATED PROPERTY (Potential Landmark)

● RANK III UNDESIGNATED PROPERTY (Cultural Resource)

✕ UNDESIGNATED SITE

UNDESIGNATED ENSEMBLE

★ DESIGNATED LANDMARK AND/OR LISTED ON NATIONAL REGISTER

★★★★★ DESIGNATED HISTORIC DISTRICT

■●■●■● DESIGNATED CONSERVATION DISTRICT

●●●●●● POTENTIAL CONSERVATION DISTRICT (from 1978 Planning Bureau Report)

QUARTER SECTION INDEX - 2532

	MASTER FILE NO.	ADDRESS
RANK II		
	7-023-05138	5138 N.E. Twenty-third Avenue
RANK III		
	6-010-02303	2303 N.E. Alberta Street
	7-023-05131	5131 N.E. Twenty-third Avenue



1"=400'

2533

Historic Resource Inventory

CITY OF PORTLAND, OREGON

MAY, 1984

- RANK I UNDESIGNATED PROPERTY (Potential Landmark—Prime Importance)
- RANK II UNDESIGNATED PROPERTY (Potential Landmark)
- RANK III UNDESIGNATED PROPERTY (Cultural Resource)
- UNDESIGNATED SITE
- UNDESIGNATED ENSEMBLE
- DESIGNATED LANDMARK AND/OR LISTED ON NATIONAL REGISTER
- ★★★★★ DESIGNATED HISTORIC DISTRICT
- ■●■●■● DESIGNATED CONSERVATION DISTRICT
- ●●●●●● POTENTIAL CONSERVATION DISTRICT (from 1978 Planning Bureau Report)

QUARTER SECTION INDEX - 2533

	MASTER FILE NO.	ADDRESS
RANK III		
	6-010-02701	2701-2717 N.E. Alberta Street
	6-337-02405	2405 N.E. Going Street
	6-337-02624	2624 N.E. Going Street
	6-479-02908	2908 N.E. Killingsworth Street
	6-479-02926	2926-2928 N.E. Killingsworth Street
	6-868-02700	2700 N.E. Sumner Street
	7-033-04931	4931 N.E. Thirty-third Avenue

1"=400'

2534

Historic Resource Inventory

CITY OF PORTLAND, OREGON.

MAY, 1984

- ✱ RANK I UNDESIGNATED PROPERTY (Potential Landmark—Prime Importance)
- ▲ RANK II UNDESIGNATED PROPERTY (Potential Landmark)
- ● RANK III UNDESIGNATED PROPERTY (Cultural Resource)
- ✕ UNDESIGNATED SITE
- UNDESIGNATED ENSEMBLE
- ★ DESIGNATED LANDMARK AND/OR LISTED ON NATIONAL REGISTER
- ★★★★★ DESIGNATED HISTORIC DISTRICT
- ■●■●■● DESIGNATED CONSERVATION DISTRICT
- ●●●●●● POTENTIAL CONSERVATION DISTRICT (from 1978 Planning Bureau Report)

QUARTER SECTION INDEX - 2534

	MASTER FILE NO.	ADDRESS
RANK III		
	6-010-03430	3430 N.E. Alberta Court
	6-714-03587	3587 N.E. Prescott Street
	7-033-04828	4828 N.E. Thirty-third Avenue
	7-038-04637	4637 N.E. Thirty-eighth Avenue

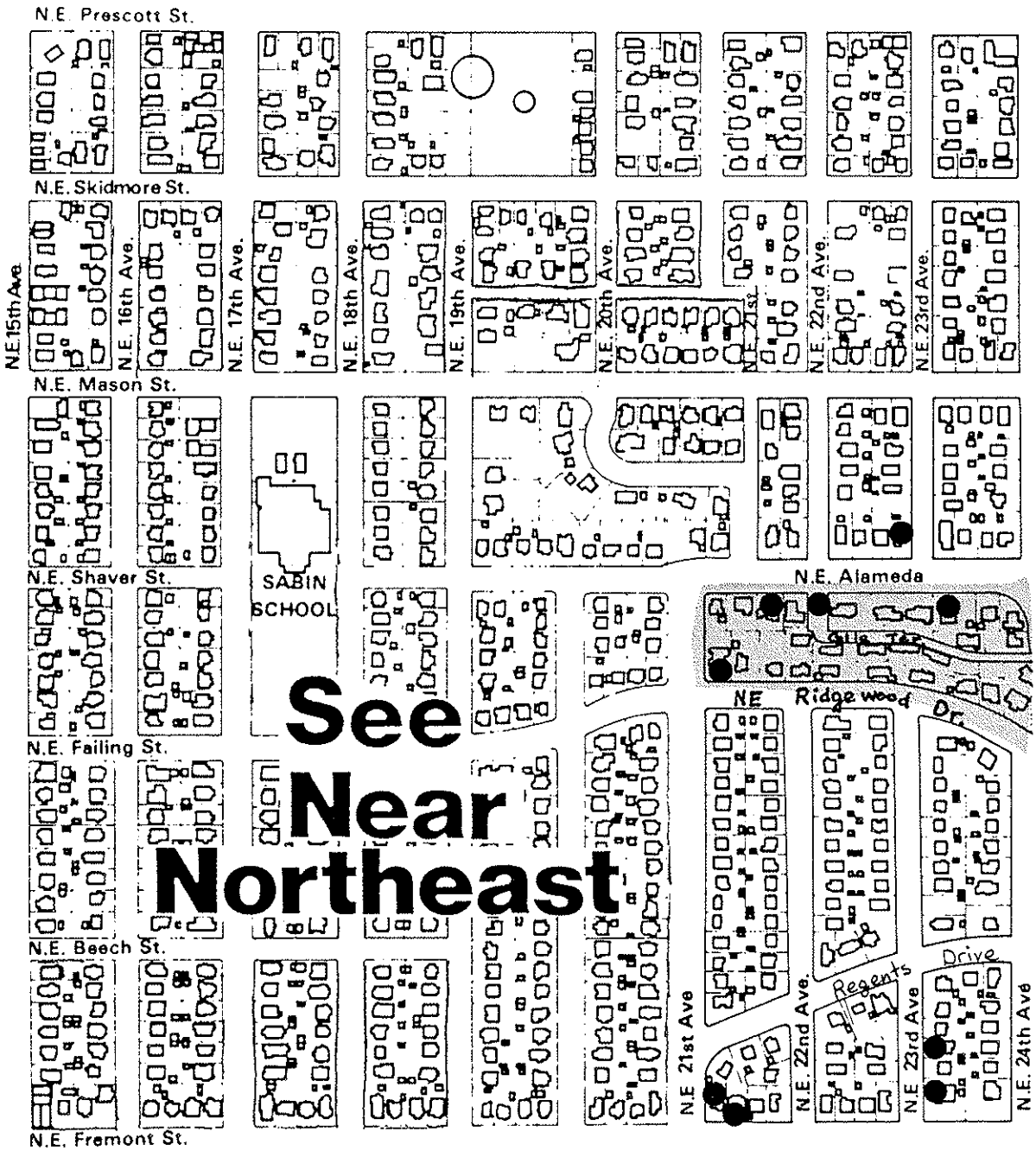

See Near Northeast

1"=400'

2632

Historic Resource Inventory

CITY OF PORTLAND, OREGON

MAY, 1984

✱ RANK I UNDESIGNATED PROPERTY (Potential Landmark—Prime Importance)

▲ RANK II UNDESIGNATED PROPERTY (Potential Landmark)

● RANK III UNDESIGNATED PROPERTY (Cultural Resource)

✕ UNDESIGNATED SITE

UNDESIGNATED ENSEMBLE

★ DESIGNATED LANDMARK AND OR LISTED ON NATIONAL REGISTER

★★★★★ DESIGNATED HISTORIC DISTRICT

■●■●■● DESIGNATED CONSERVATION DISTRICT

●●●●●● POTENTIAL CONSERVATION DISTRICT (from 1978 Planning Bureau Report)

QUARTER SECTION INDEX - 2632

	MASTER FILE NO.	ADDRESS
RANK III		
	6-009-02132	2132 N.E. Alameda Street
	6-009-02308	2308 N.E. Alameda Street
	6-306-02117	2117 N.E. Fremont Street
	6-330-02200	2200 N.E. Gile Terrace
	6-745-02107	2107 N.E. Ridgewood Drive
	7-021-03510	3510 N.E. Twenty-first Avenue
	7-023-03512	3512 N.E. Twenty-third Avenue
	7-023-03532	3532 N.E. Twenty-third Avenue
	7-023-04011	4011 N.E. Twenty-third Avenue

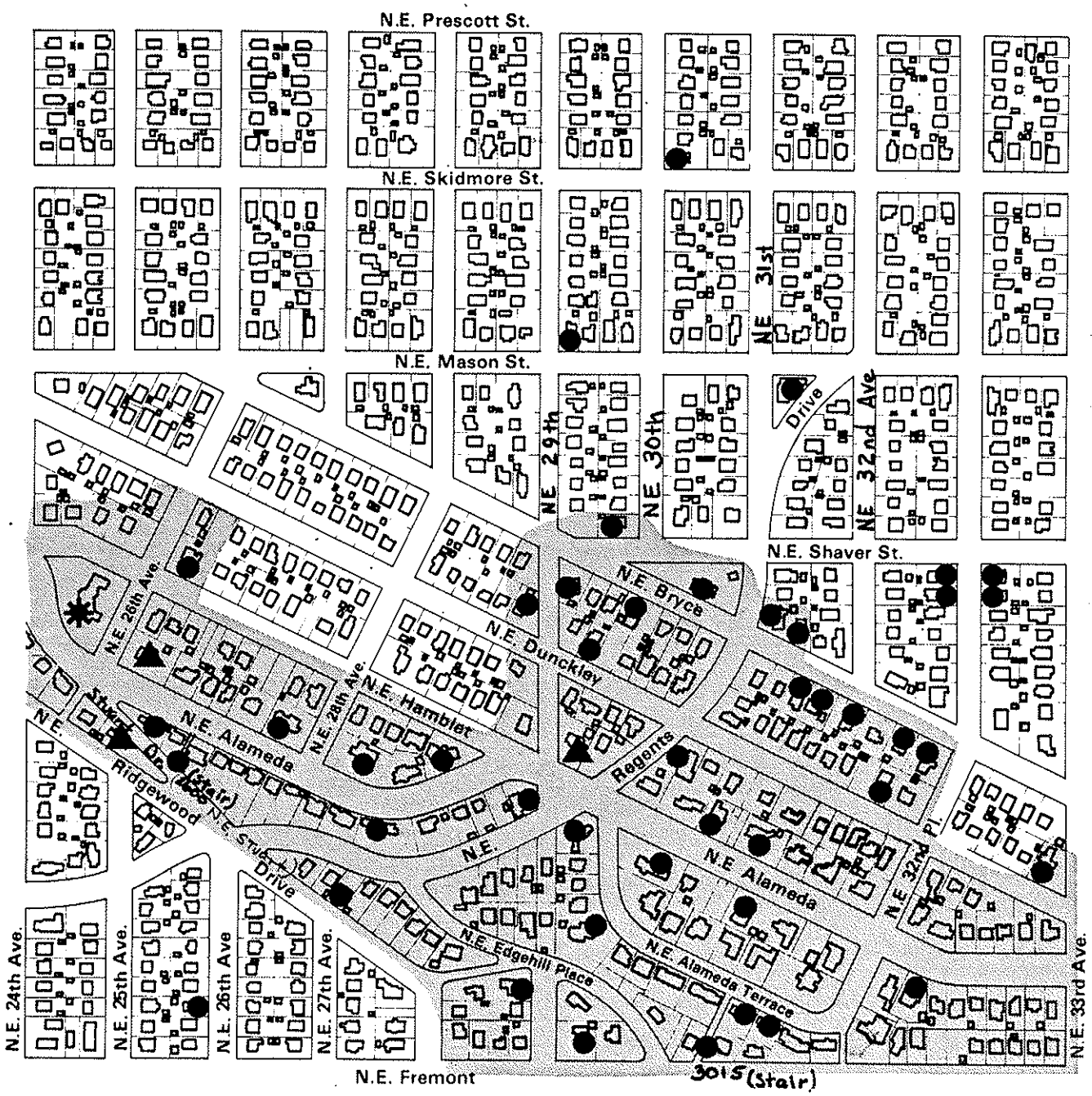

1"=400'

2633

Historic Resource Inventory
CITY OF PORTLAND, OREGON

MAY, 1984

- ✱ RANK I UNDESIGNATED PROPERTY (Potential Landmark—Prime Importance)
- ▲ RANK II UNDESIGNATED PROPERTY (Potential Landmark)
- ● RANK III UNDESIGNATED PROPERTY (Cultural Resource)
- ✕ UNDESIGNATED SITE
- UNDESIGNATED ENSEMBLE
- ★ DESIGNATED LANDMARK AND/OR LISTED ON NATIONAL REGISTER
- ★★★★★ DESIGNATED HISTORIC DISTRICT
- ■●■●■● DESIGNATED CONSERVATION DISTRICT
- ●●●●●● POTENTIAL CONSERVATION DISTRICT (from 1978 Planning Bureau Report)

QUARTER SECTION INDEX - 2633

	MASTER FILE NO.	ADDRESS
RANK I		
	6-009-02425	2425 N.E. Alameda Street
RANK II		
	6-009-02611	2611 N.E. Alameda Street
	6-009-02903	2903 N.E. Alameda Street
	6-865-02628	2628 N.E. Stuart Drive
RANK III		
	6-009-02624	2624 N.E. Alameda Street
	6-009-02737	2737 N.E. Alameda Street
	6-009-02815	2815 N.E. Alameda Street
	6-009-02834	2834 N.E. Alameda Street
	6-009-02871	2871 N.E. Alameda Street
	6-009-03028	3028 N.E. Alameda Street
	6-009-03056	3056 N.E. Alameda Terrace
	6-009-03107	3107 N.E. Alameda Street
	6-009-03119	3119 N.E. Alameda Street
	6-009-03128	3128 N.E. Alameda Street
	6-009-03146	3146 N.E. Alameda Terrace
	6-009-03204	3204 N.E. Alameda Terrace
	6-009-03260	3260 N.E. Alameda Street
	6-117-03006	3006 N.E. Bryce Street
	6-117-03033	3033 N.E. Bryce Street
	6-117-03123	3123 N.E. Bryce Street
	6-117-03128	3128 N.E. Bryce Street
	6-117-03140	3140 N.E. Bryce Street
	6-117-03160	3160 N.E. Bryce Street
	6-117-03226	3226 N.E. Bryce Street
	6-117-03238	3238 N.E. Bryce Street
	6-242-02915	2915 N.E. Dunckley Street
	6-242-03215	3215 N.E. Dunckley Street
	6-242-03289	3289 N.E. Dunckley Street
	6-306-02915	2915 N.E. Fremont Street
	6-306-03015	3015 N.E. Fremont Street
	6-371-02609	2609 N.E. Hamblet Street
	6-571-02907	2907 N.E. Mason Street
	6-733-02924	2924 N.E. Regents Street
	6-733-03032	3032 N.E. Regents Street
	6-733-03104	3104 N.E. Regents Street
	6-733-03185	3185 N.E. Regents Drive
	6-745-02645	2645 N.E. Ridgewood Drive
	6-812-02931	2931 N.E. Shaver Street
	6-865-02600	2600 N.E. Stuart Drive
	7-026-03525	3525 N.E. Twenty-sixth Avenue
	7-029-03535	3535 N.E. Twenty-ninth Avenue
	7-029-03751	3751 N.E. Twenty-ninth Avenue
	7-029-03917	3917 N.E. Twenty-ninth Avenue
	7-029-03930	3930 N.E. Twenty-ninth Avenue
	7-030-04306	4306 N.E. Thirtieth Avenue
	7-032-03926	3926 N.E. Thirty-second Place

	MASTER FILE NO.	ADDRESS
RANK III (continued)		
	7-032-03927	3927 N.E. Thirty-second Place
	7-032-03932	3932 N.E. Thirty-second Place
	7-032-03933	3933 N.E. Thirty-second Place

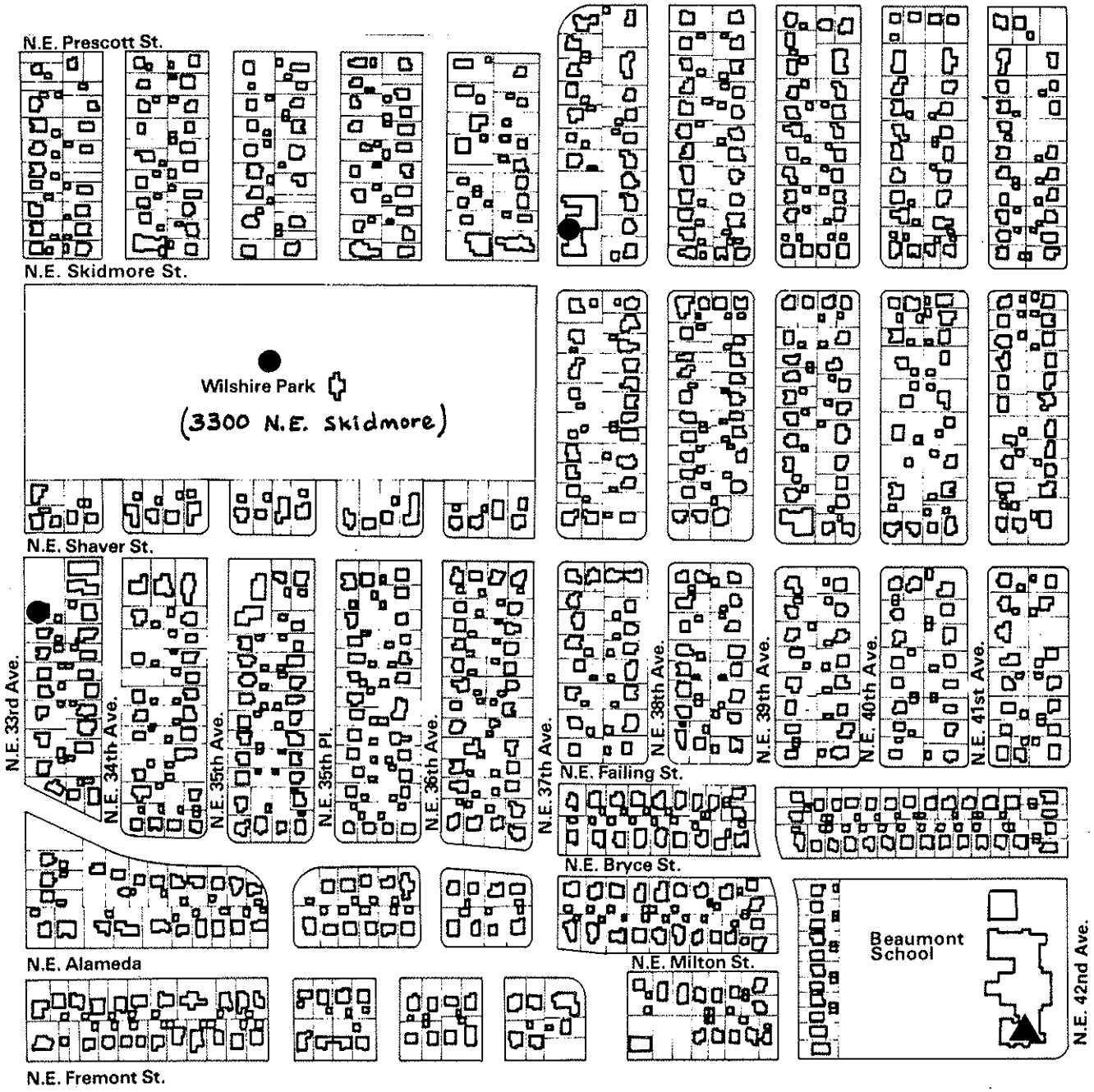

1"=400'

2634

Historic Resource Inventory

CITY OF PORTLAND, OREGON

MAY, 1984

- RANK I UNDESIGNATED PROPERTY (Potential Landmark—Prime Importance)
- RANK II UNDESIGNATED PROPERTY (Potential Landmark)
- RANK III UNDESIGNATED PROPERTY (Cultural Resource)
- UNDESIGNATED SITE
- UNDESIGNATED ENSEMBLE
- DESIGNATED LANDMARK AND/OR LISTED ON NATIONAL REGISTER
- ★★★★★ DESIGNATED HISTORIC DISTRICT
- ■●■●■● DESIGNATED CONSERVATION DISTRICT
- ●●●●●● POTENTIAL CONSERVATION DISTRICT (from 1978 Planning Bureau Report)

QUARTER SECTION INDEX - 2634

	MASTER FILE NO.	ADDRESS
RANK II		
	6-306-04043	4043 N.E. Fremont Street
RANK III		
	6-826-03300	3300 N.E. Skidmore Street
	7-033-03922	3922 N.E. Thirty-third Avenue
	7-037-04330	4330 N.E. Thirty-seventh Avenue

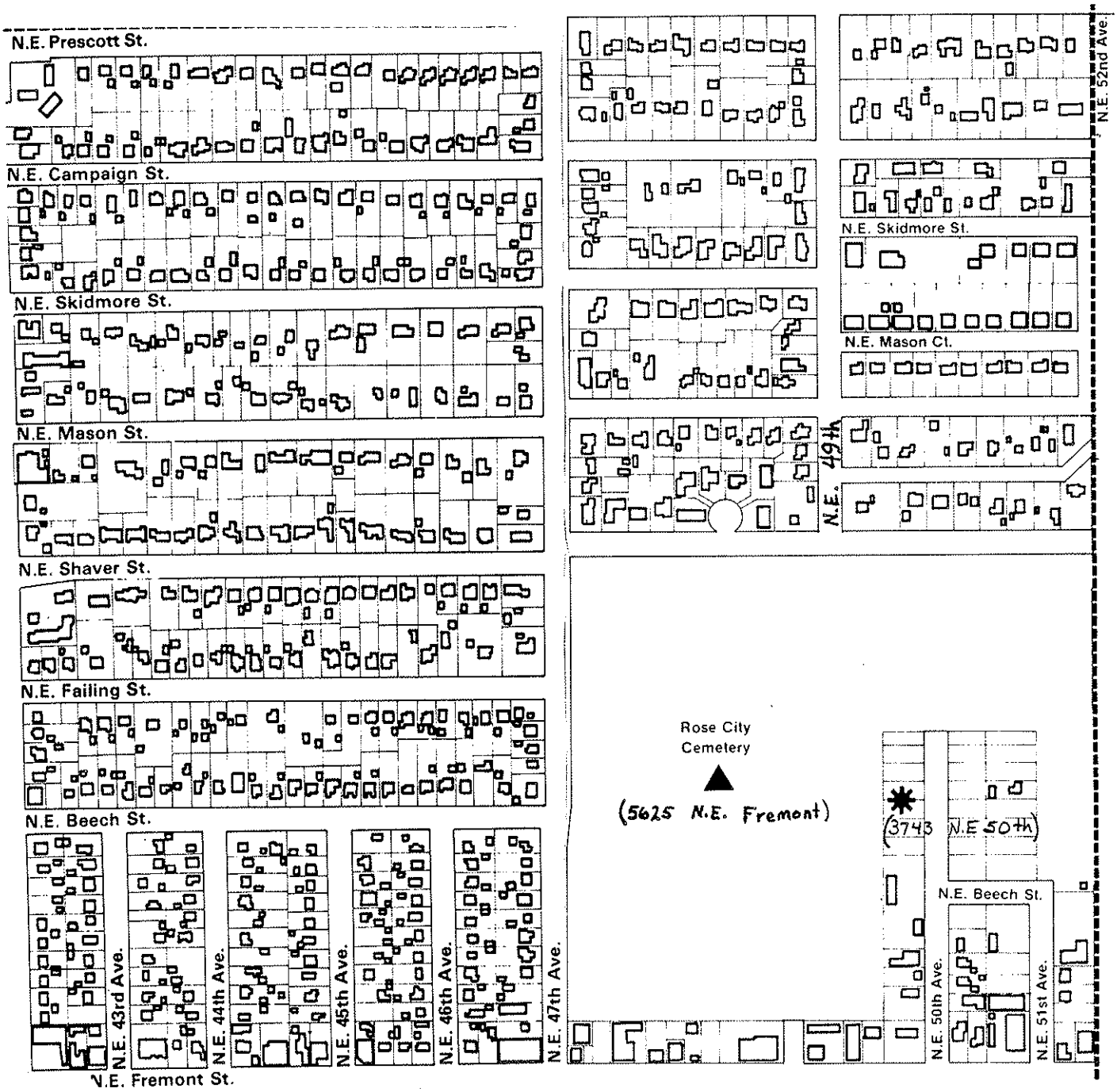

1"=400'

2635

Historic Resource Inventory

CITY OF PORTLAND, OREGON

MAY, 1984

✱ RANK I UNDESIGNATED PROPERTY (Potential Landmark—Prime Importance)

▲ RANK II UNDESIGNATED PROPERTY (Potential Landmark)

● RANK III UNDESIGNATED PROPERTY (Cultural Resource)

✕ UNDESIGNATED SITE

UNDESIGNATED ENSEMBLE

★ DESIGNATED LANDMARK AND/OR LISTED ON NATIONAL REGISTER

★★★★★ DESIGNATED HISTORIC DISTRICT

■●■●■● DESIGNATED CONSERVATION DISTRICT

●●●●●● POTENTIAL CONSERVATION DISTRICT (from 1978 Planning Bureau Report)

QUARTER SECTION INDEX - 2635

	MASTER FILE NO.	ADDRESS
RANK I		
	7-050-03743	3743 N.E. Fiftieth Avenue
RANK II		
	6-306-05625	5625 N.E. Fremont Street

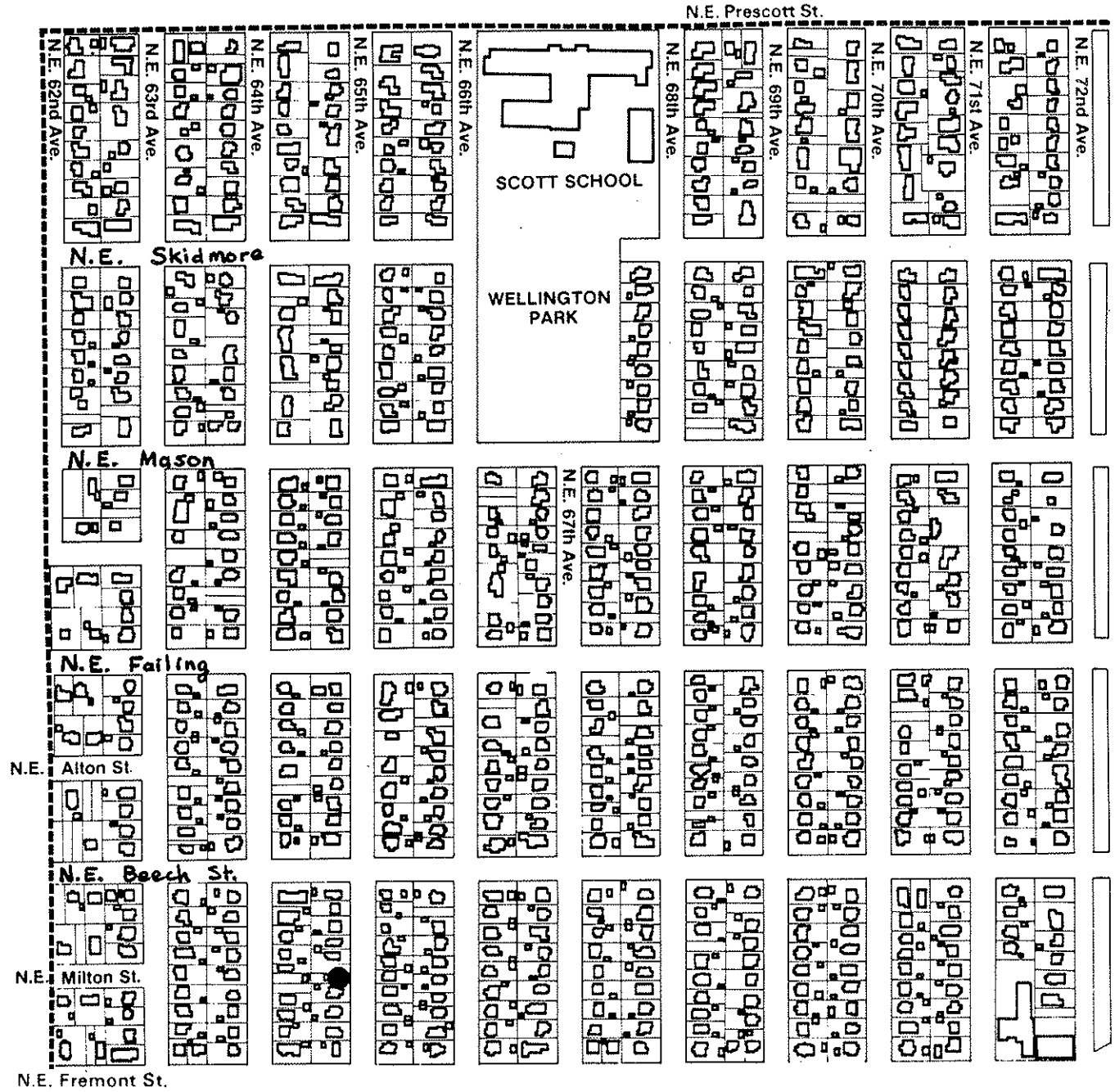

1"=400'

2637

Historic Resource Inventory

CITY OF PORTLAND, OREGON

MAY, 1984

- RANK I UNDESIGNATED PROPERTY (Potential Landmark—Prime Importance)
- RANK II UNDESIGNATED PROPERTY (Potential Landmark)
- RANK III UNDESIGNATED PROPERTY (Cultural Resource)
- UNDESIGNATED SITE
- UNDESIGNATED ENSEMBLE
- DESIGNATED LANDMARK AND/OR LISTED ON NATIONAL REGISTER
- ★★★★★ DESIGNATED HISTORIC DISTRICT
- ■●■●■● DESIGNATED CONSERVATION DISTRICT
- ●●●●●● POTENTIAL CONSERVATION DISTRICT (from 1978 Planning Bureau Report)

QUARTER SECTION INDEX - 2637

	MASTER FILE NO.	ADDRESS
RANK III		
	7-065-03543	3543 N.E. Sixty-fifth Avenue

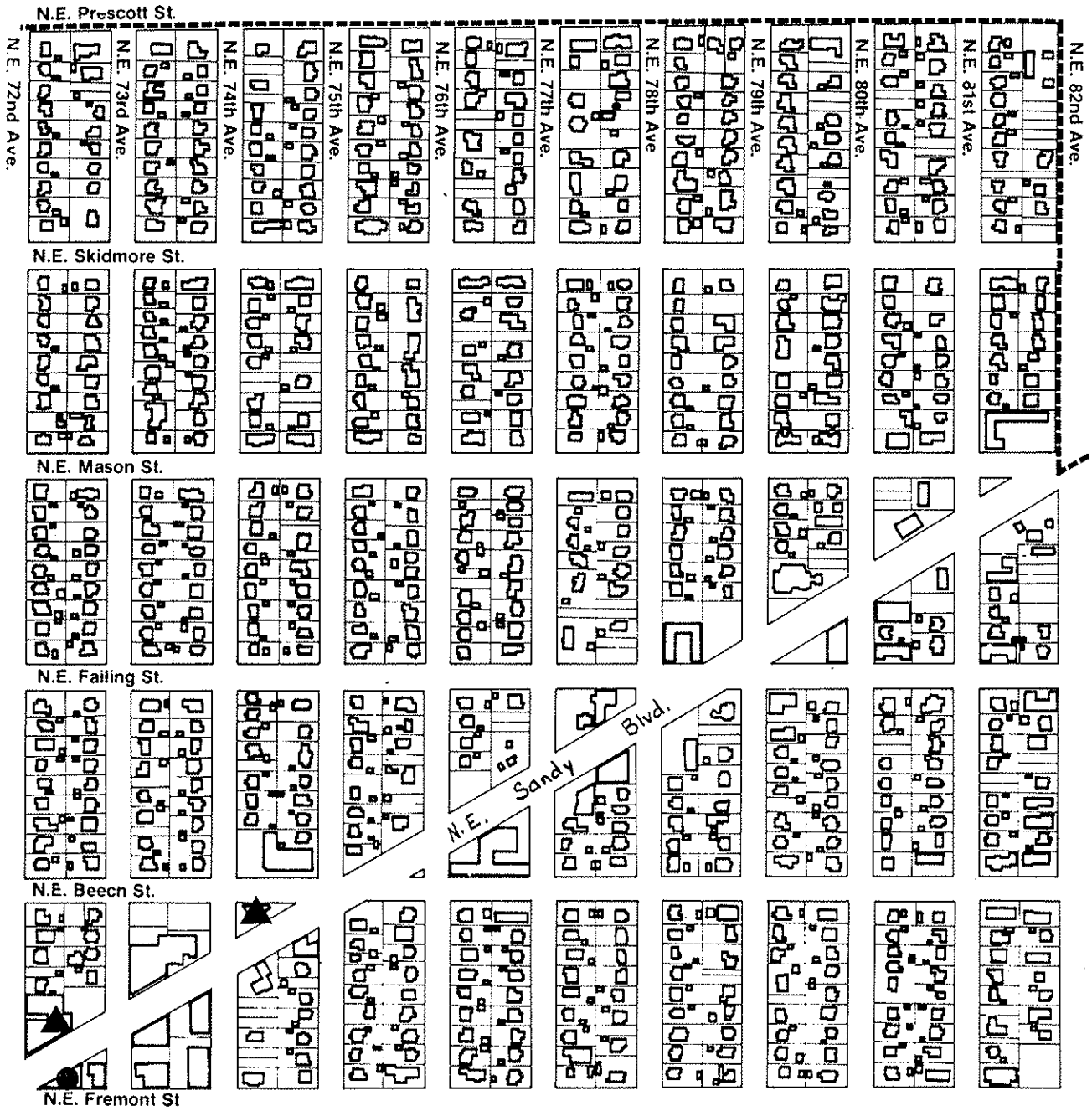

2638

Historic Resource Inventory

CITY OF PORTLAND, OREGON.

MAY, 1984

- ✱ RANK I UNDESIGNATED PROPERTY (Potential Landmark—Prime Importance)
- ▲ RANK II UNDESIGNATED PROPERTY (Potential Landmark)
- ● RANK III UNDESIGNATED PROPERTY (Cultural Resource)
- ✕ UNDESIGNATED SITE
- UNDESIGNATED ENSEMBLE
- ★ DESIGNATED LANDMARK AND/OR LISTED ON NATIONAL REGISTER
- ★★★★★ DESIGNATED HISTORIC DISTRICT
- ■●■●■● DESIGNATED CONSERVATION DISTRICT
- ●●●●●● POTENTIAL CONSERVATION DISTRICT (from 1978 Planning Bureau Report)

QUARTER SECTION INDEX - 2638

	MASTER FILE NO.	ADDRESS
RANK II		
	6-777-07215	7215-7223 N.E. Sandy Boulevard
	6-777-07417	7417 N.E. Sandy Boulevard
RANK III		
	6-777-07206	7206-7220 N.E. Sandy Boulevard

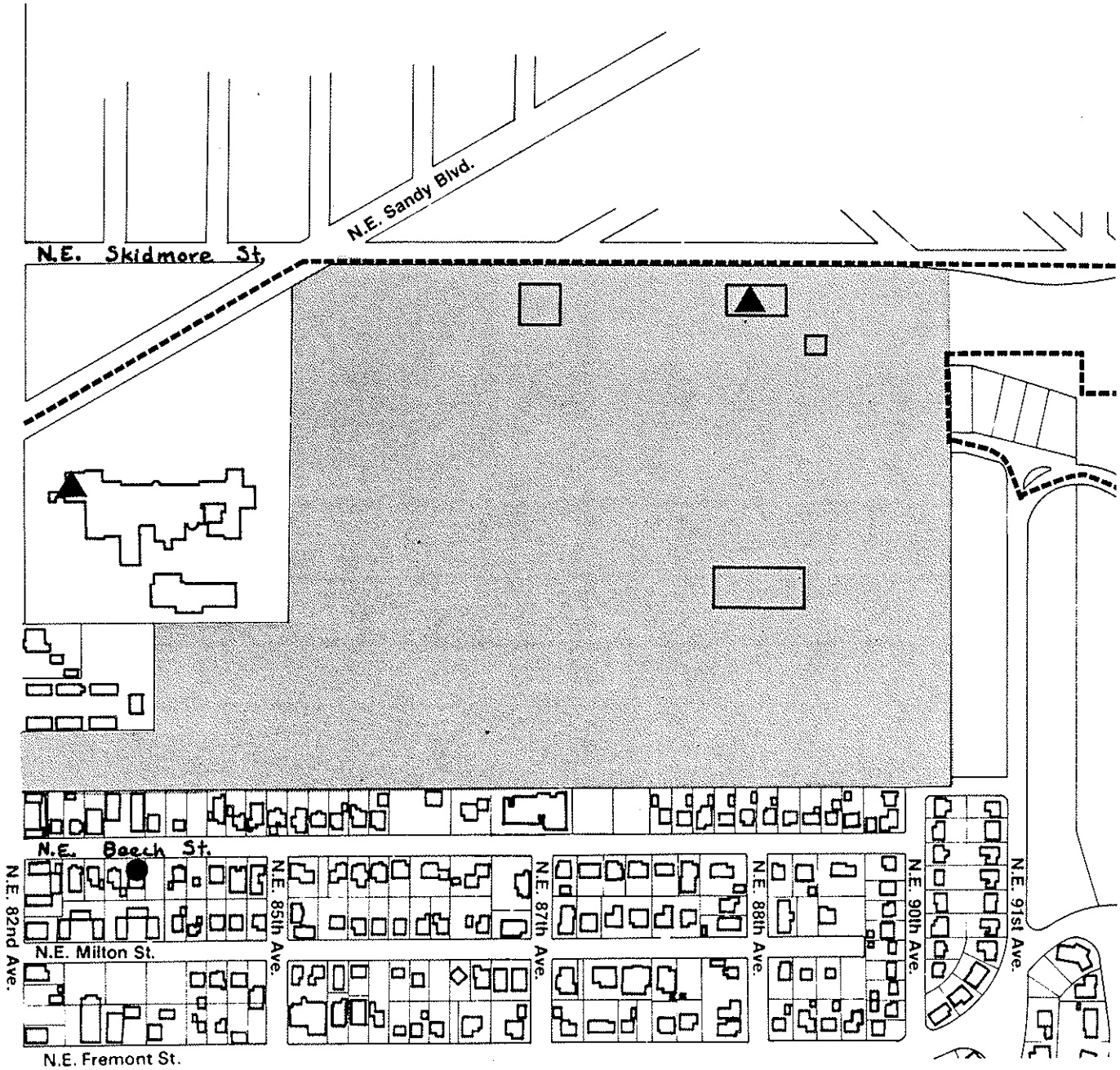

1"=400'

2639

Historic Resource Inventory

CITY OF PORTLAND, OREGON

MAY, 1984

- RANK I UNDESIGNATED PROPERTY (Potential Landmark—Prime Importance)
- RANK II UNDESIGNATED PROPERTY (Potential Landmark)
- RANK III UNDESIGNATED PROPERTY (Cultural Resource)
- UNDESIGNATED SITE
- UNDESIGNATED ENSEMBLE
- DESIGNATED LANDMARK AND/OR LISTED ON NATIONAL REGISTER
- ★★★★★ DESIGNATED HISTORIC DISTRICT
- ■●■●■● DESIGNATED CONSERVATION DISTRICT
- ●●●●●● POTENTIAL CONSERVATION DISTRICT (from 1978 Planning Bureau Report)

QUARTER SECTION INDEX - 2639

	MASTER FILE NO.	ADDRESS
RANK II		
	6-777-08200	8200 N.E. Sandy Boulevard
	6-826-08840	8840 N.E. Skidmore Street
RANK III		
	6-063-08304	8304-8308 N.E. Beech Street

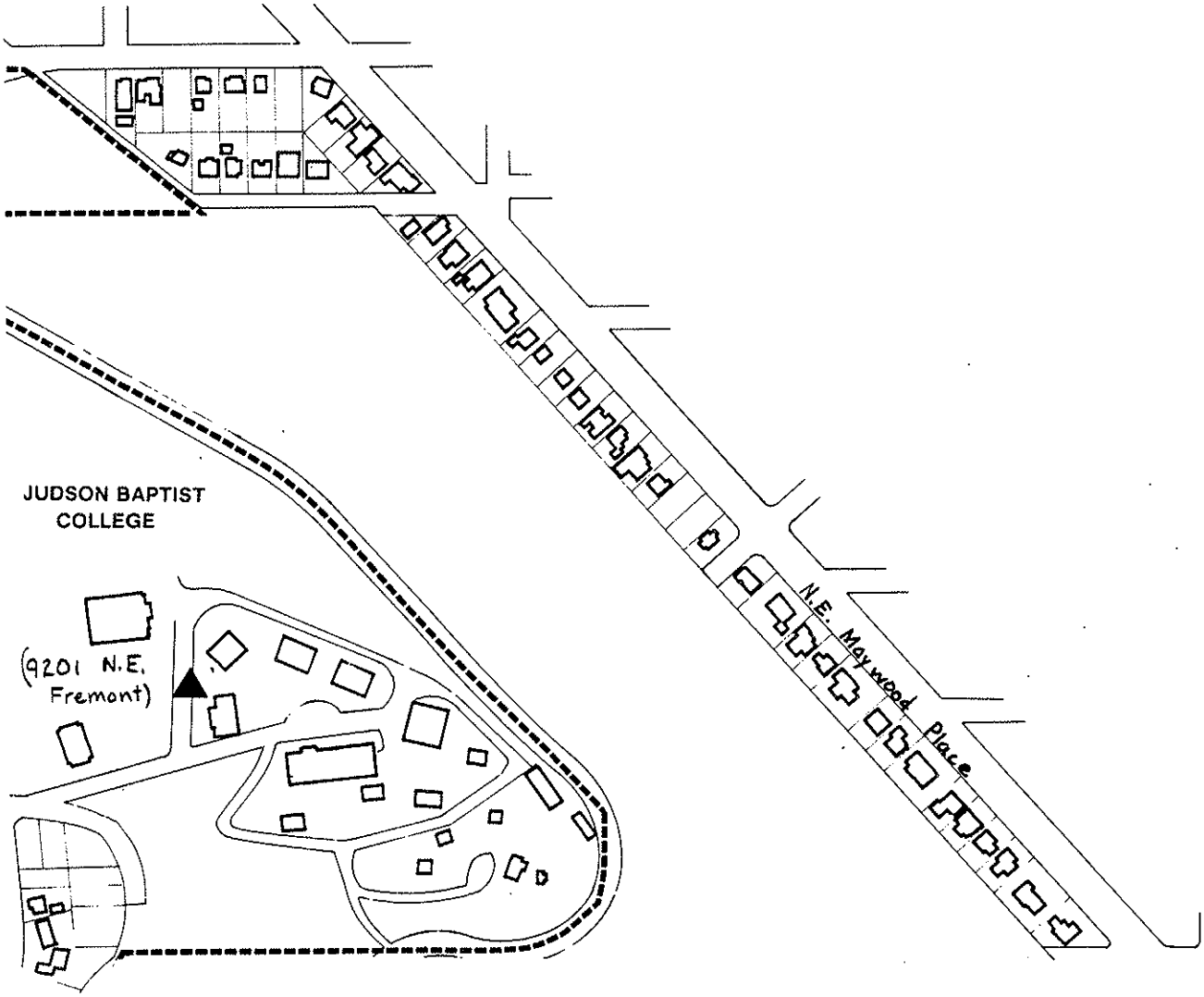

1"=400'

2640

Historic Resource Inventory

CITY OF PORTLAND, OREGON

MAY, 1984

- RANK I UNDESIGNATED PROPERTY (Potential Landmark—Prime Importance)
- RANK II UNDESIGNATED PROPERTY (Potential Landmark)
- RANK III UNDESIGNATED PROPERTY (Cultural Resource)
- UNDESIGNATED SITE
- UNDESIGNATED ENSEMBLE
- DESIGNATED LANDMARK AND/OR LISTED ON NATIONAL REGISTER
- ★★★★★ DESIGNATED HISTORIC DISTRICT
- ■●■●■● DESIGNATED CONSERVATION DISTRICT
- ●●●●●● POTENTIAL CONSERVATION DISTRICT (from 1978 Planning Bureau Report)

QUARTER SECTION INDEX - 2640

	MASTER FILE NO.	ADDRESS
RANK II		
	6-306-09201	9201 N.E. Fremont Street

See Near Northeast

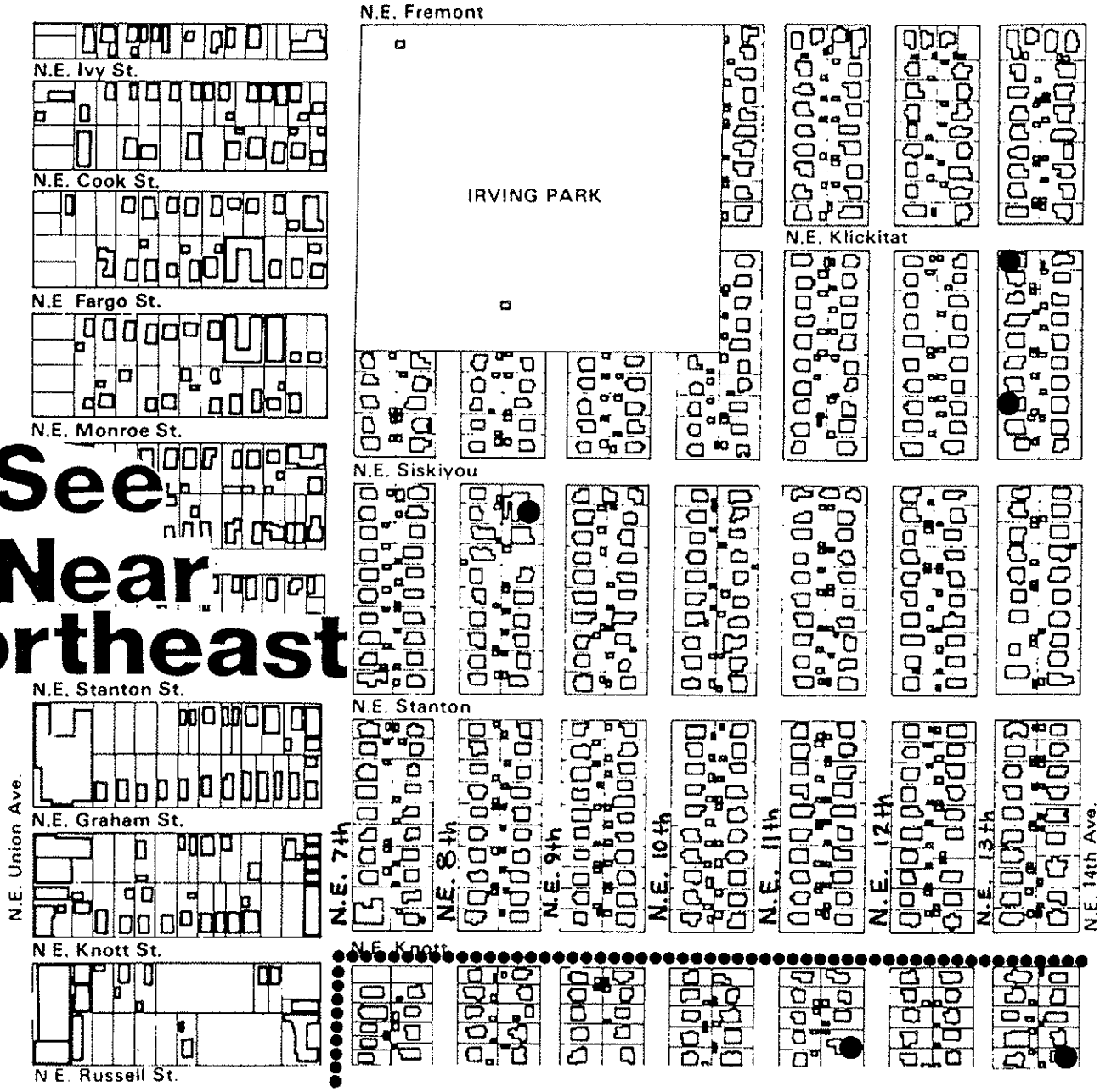

1"=400'

2731

Historic Resource Inventory
CITY OF PORTLAND, OREGON.

MAY, 1984

✱ RANK I UNDESIGNATED PROPERTY (Potential Landmark—Prime Importance)

▲ RANK II UNDESIGNATED PROPERTY (Potential Landmark)

● RANK III UNDESIGNATED PROPERTY (Cultural Resource)

✕ UNDESIGNATED SITE

UNDESIGNATED ENSEMBLE

★ DESIGNATED LANDMARK AND/OR LISTED ON NATIONAL REGISTER

★★★★★ DESIGNATED HISTORIC DISTRICT

■●■●■● DESIGNATED CONSERVATION DISTRICT

●●●●●● POTENTIAL CONSERVATION DISTRICT (from 1978 Planning Bureau Report)

QUARTER SECTION INDEX - 2731

	MASTER FILE NO.	ADDRESS
RANK III		
	7-009-03045	3045 N.E. Ninth Avenue
	7-012-02611	2611 N.E. Twelfth Avenue
	7-013-03122	3122 N.E. Thirteenth Avenue
	7-013-03242	3242 N.E. Thirteenth Avenue
	7-014-02607	2607 N.E. Fourteenth Avenue

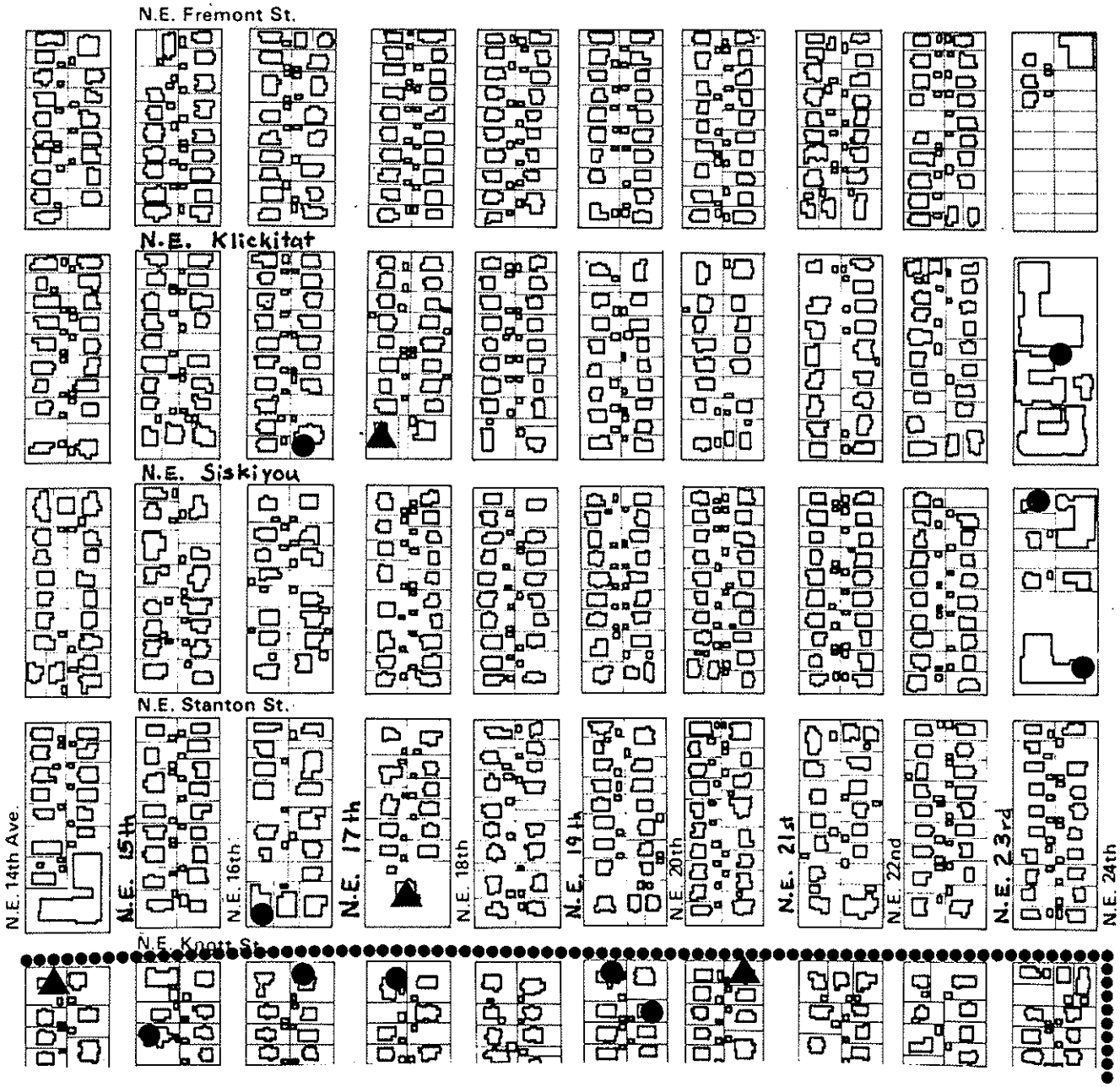

1"=400'

2732

Historic Resource Inventory

CITY OF PORTLAND, OREGON

MAY, 1984

- RANK I UNDESIGNATED PROPERTY (Potential Landmark—Prime Importance)
- RANK II UNDESIGNATED PROPERTY (Potential Landmark)
- RANK III UNDESIGNATED PROPERTY (Cultural Resource)
- UNDESIGNATED SITE
- UNDESIGNATED ENSEMBLE
- DESIGNATED LANDMARK AND/OR LISTED ON NATIONAL REGISTER
- ★★★★★ DESIGNATED HISTORIC DISTRICT
- ■●■●■● DESIGNATED CONSERVATION DISTRICT
- ●●●●●● POTENTIAL CONSERVATION DISTRICT (from 1978 Planning Bureau Report)

QUARTER SECTION INDEX - 2732

	MASTER FILE NO.	ADDRESS
RANK II		
	6-487-01408	1408 N.E. Knott Street
	6-487-01719	1719 N.E. Knott Street
	6-487-02030	2030 N.E. Knott Street
	7-017-03112	3112 N.E. Seventeenth Avenue
RANK III		
	6-487-01609	1609 N.E. Knott Street
	6-487-01628	1628 N.E. Knott Street
	6-487-01700	1700 N.E. Knott Street
	6-487-01910	1910 N.E. Knott Street
	6-825-01627	1627 N.E. Siskiyou Street
	6-825-02306	2306 N.E. Siskiyou Street
	7-015-02612	2612 N.E. Fifteenth Avenue
	7-020-02625	2625 N.E. Twentieth Avenue
	7-024-02911	2911 N.E. Twenty-fourth Avenue
	7-024-03123	3123 N.E. Twenty-fourth Avenue



1"=400'

2733

Historic Resource Inventory

CITY OF PORTLAND, OREGON

MAY, 1984

✱ RANK I UNDESIGNATED PROPERTY (Potential Landmark—Prime Importance)

▲ RANK II UNDESIGNATED PROPERTY (Potential Landmark)

● RANK III UNDESIGNATED PROPERTY (Cultural Resource)

✕ UNDESIGNATED SITE

UNDESIGNATED ENSEMBLE

★ DESIGNATED LANDMARK AND/OR LISTED ON NATIONAL REGISTER

★★★★★ DESIGNATED HISTORIC DISTRICT

■●■●■● DESIGNATED CONSERVATION DISTRICT

●●●●●● POTENTIAL CONSERVATION DISTRICT (from 1978 Planning Bureau Report)

QUARTER SECTION INDEX - 2733

	MASTER FILE NO.	ADDRESS
RANK II		
	6-306-02732	2732 N.E. Fremont Street
RANK III		
	6-306-02620	2620 N.E. Fremont Street
	6-487-02611	2611 N.E. Knott Street
	6-487-03203	3203 N.E. Knott Street
	6-848-03205	3205 N.E. Stanton Street
	7-026-02924	2924 N.E. Twenty-sixth Avenue
	7-027-02835	2835 N.E. Twenty-seventh Avenue
	7-028-02924	2924 N.E. Twenty-eighth Avenue
	7-029-03405	3405 N.E. Twenty-ninth Avenue
	7-030-03025	3025 N.E. Thirtieth Avenue
	7-030-03232	3232 N.E. Thirtieth Avenue
	7-031-03201	3201 N.E. Thirty-first Avenue
	7-032-03425	3425 N.E. Thirty-second Avenue

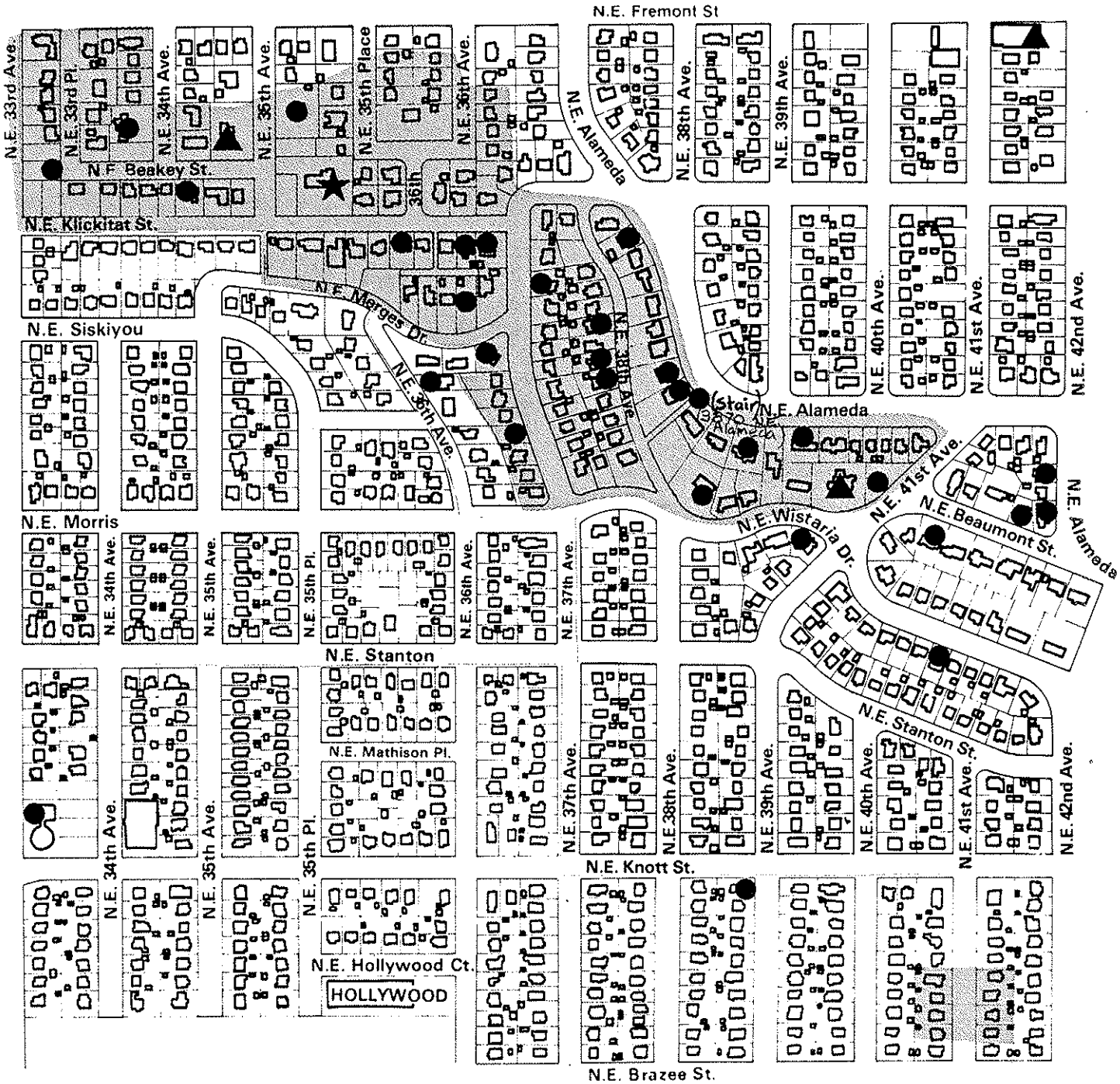

1"=400'

2734

Historic Resource Inventory

CITY OF PORTLAND, OREGON

MAY, 1984

✱ RANK I UNDESIGNATED PROPERTY (Potential Landmark—Prime Importance)

▲ RANK II UNDESIGNATED PROPERTY (Potential Landmark)

● RANK III UNDESIGNATED PROPERTY (Cultural Resource)

✕ UNDESIGNATED SITE

UNDESIGNATED ENSEMBLE

★ DESIGNATED LANDMARK AND/OR LISTED ON NATIONAL REGISTER

★★★★★ DESIGNATED HISTORIC DISTRICT

■●■●■● DESIGNATED CONSERVATION DISTRICT

●●●●●● POTENTIAL CONSERVATION DISTRICT (from 1978 Planning Bureau Report)

QUARTER SECTION INDEX - 2734

MASTER FILE NO.	ADDRESS
NATIONAL REGISTER NOMINATION	
6-485-03533	3533 N.E. Klickatat Street
RANK II	
6-058-03425	3425 N.E. Beakey Street
6-306-04100	4100-4138 N.E. Fremont Street
6-977-03885	3885 N.E. Wistaria Drive
RANK III	
6-009-03810	3810 N.E. Alameda Street
6-009-03860	3860 N.E. Alameda Street
6-009-03868	3868 N.E. Alameda Street
6-009-03870	3870 N.E. Alameda Street
6-009-03892	3892 N.E. Alameda Street
6-009-03900	3900 N.E. Alameda Street
6-009-04160	4160 N.E. Alameda Street
6-009-04180	4180 N.E. Alameda Street
6-058-03410	3410 N.E. Beakey Street
6-060-04120	4120 N.E. Beaumont Street
6-060-04159	4159 N.E. Beaumont Street
6-485-03574	3574 N.E. Klickitat Street
6-485-03614	3614 N.E. Klickitat Street
6-485-03624	3624 N.E. Klickitat Street
6-607-03655	3655 N.E. Merges Drive
6-607-03660	3660 N.E. Merges Drive
6-977-03811	3811 N.E. Wistaria Drive
6-977-03880	3880 N.E. Wistaria Drive
6-977-04030	4030 N.E. Wistaria Drive
7-033-02700	2700-2720 N.E. Thirty-third Avenue
7-033-03401	3401 N.E. Thirty-third Place
7-034-03415	3415 N.E. Thirty-fourth Avenue
7-035-03424	3424 N.E. Thirty-fifth Avenue
7-036-03114	3114 N.E. Thirty-sixth Avenue
7-037-03035	3035 N.E. Thirty-seventh Avenue
7-037-03210	3210 N.E. Thirty-seventh Avenue
7-038-03115	3115 N.E. Thirty-eighth Avenue
7-038-03127	3127 N.E. Thirty-eighth Avenue
7-038-03201	3201 N.E. Thirty-eighth Avenue
7-039-02645	2645 N.E. Thirty-ninth Avenue
7-041-03015	3015 N.E. Forty-first Avenue

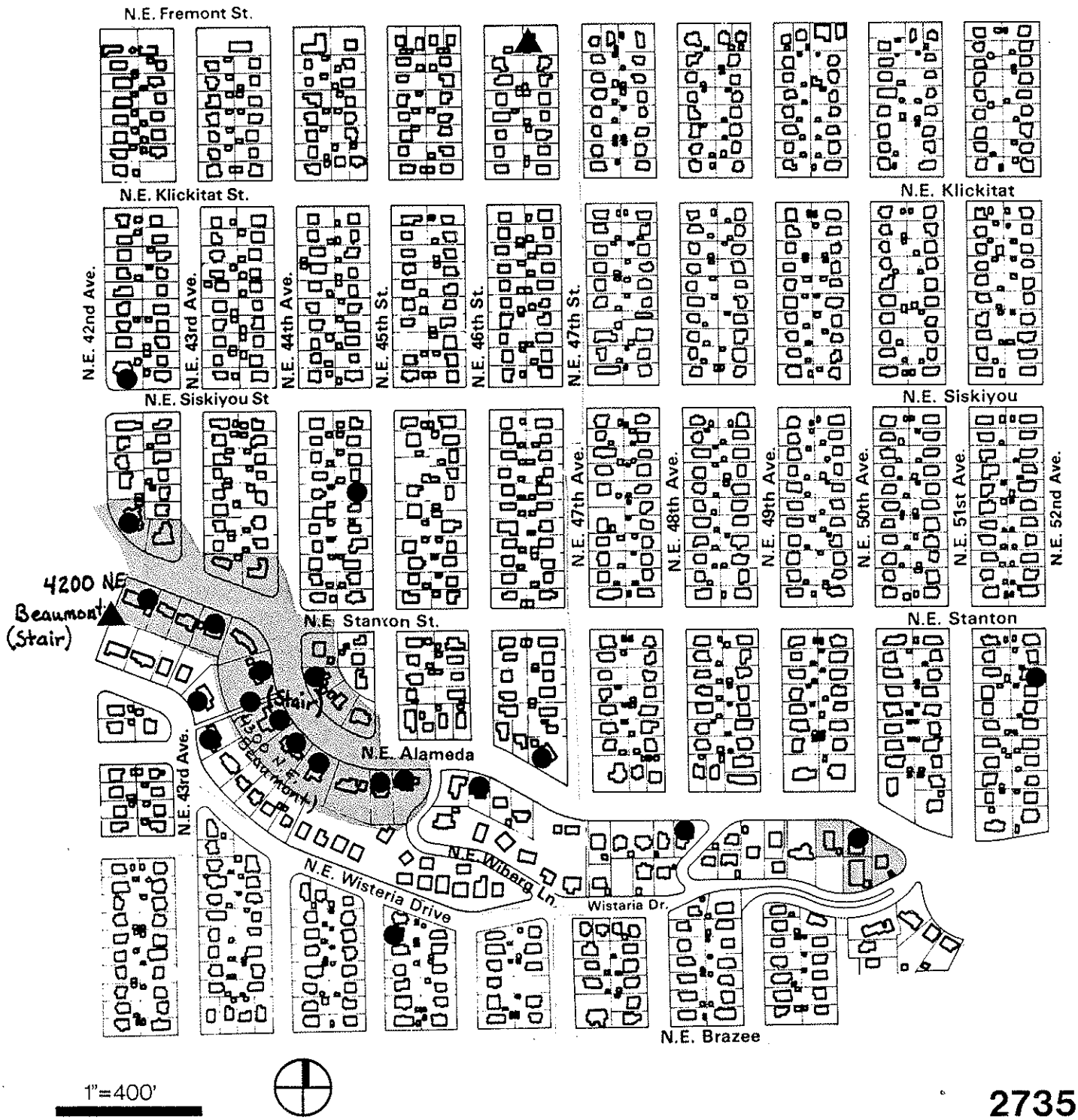

1"=400'

2735

Historic Resource Inventory

CITY OF PORTLAND, OREGON

MAY, 1984

- RANK I UNDESIGNATED PROPERTY (Potential Landmark—Prime Importance)
- RANK II UNDESIGNATED PROPERTY (Potential Landmark)
- RANK III UNDESIGNATED PROPERTY (Cultural Resource)
- UNDESIGNATED SITE
- UNDESIGNATED ENSEMBLE
- DESIGNATED LANDMARK AND/OR LISTED ON NATIONAL REGISTER
- ★★★★★ DESIGNATED HISTORIC DISTRICT
- ■●■●■● DESIGNATED CONSERVATION DISTRICT
- ●●●●●● POTENTIAL CONSERVATION DISTRICT (from 1978 Planning Bureau Report)

QUARTER SECTION INDEX - 2735

	MASTER FILE NO.	ADDRESS
RANK II		
	6-060-04200	4200 N.E. Beaumont Street
	6-306-04624	4624 N.E. Fremont Street
RANK III		
	6-009-04195	4195 N.E. Alameda Street
	6-009-04206	4206 N.E. Alameda Street
	6-009-04314	4314 N.E. Alameda Street
	6-009-04420	4420 N.E. Alameda Street
	6-009-04431	4431 N.E. Alameda Street
	6-009-04438	4438 N.E. Alameda Street
	6-009-04450	4450 N.E. Alameda Street
	6-009-04464	4464 N.E. Alameda Street
	6-009-04492	4492 N.E. Alameda Street
	6-009-04510	4510 N.E. Alameda Street
	6-009-04546	4546 N.E. Alameda Street
	6-009-04631	4631 N.E. Alameda Street
	6-009-04748	4748 N.E. Alameda Street
	6-009-05000	5000 N.E. Alameda Street
	6-060-04430	4430 N.E. Beaumont Street
	6-825-04211	4211 N.E. Siskiyou Street
	6-977-04243	4243 N.E. Wistaria Drive
	6-977-04317	4317 N.E. Wistaria Drive
	7-045-02554	2554 N.E. Forty-fifth Avenue
	7-045-03007	3007 N.E. Forty-fifth Avenue
	7-052-02831	2831 N.E. Fifty-second Avenue

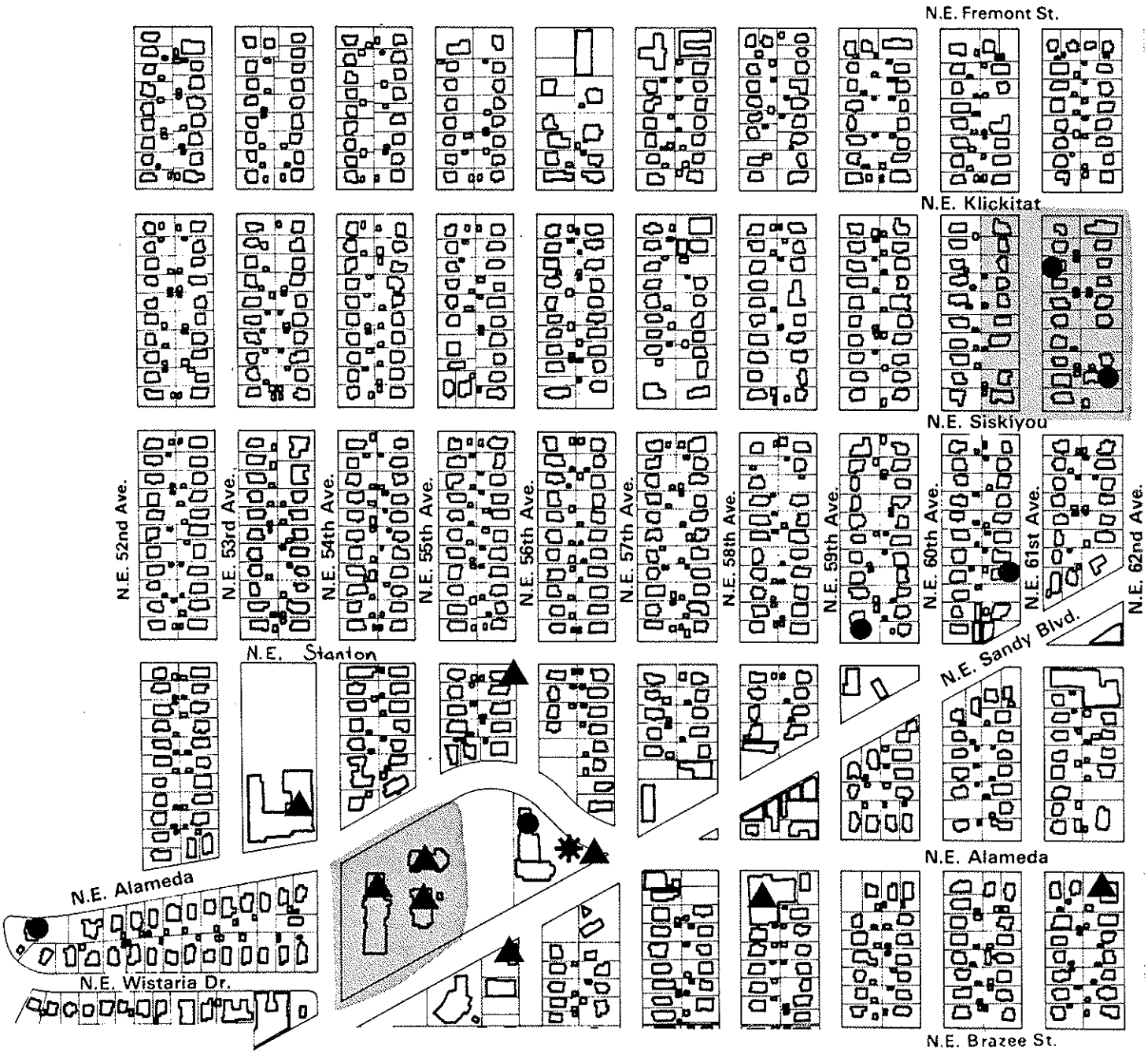

1"=400'

2736

Historic Resource Inventory

CITY OF PORTLAND, OREGON

MAY, 1984

✱ RANK I UNDESIGNATED PROPERTY (Potential Landmark—Prime Importance)

▲ RANK II UNDESIGNATED PROPERTY (Potential Landmark)

● RANK III UNDESIGNATED PROPERTY (Cultural Resource)

✕ UNDESIGNATED SITE

UNDESIGNATED ENSEMBLE

★ DESIGNATED LANDMARK AND/OR LISTED ON NATIONAL REGISTER

★★★★★ DESIGNATED HISTORIC DISTRICT

■●■●■ DESIGNATED CONSERVATION DISTRICT

●●●●●● POTENTIAL CONSERVATION DISTRICT (from 1978 Planning Bureau Report)

QUARTER SECTION INDEX - 2736

	MASTER FILE NO.	ADDRESS
RANK I		
	6-009-05628	5628 N.E. Alameda Street
RANK II		
	6-009-05404	5404 N.E. Alameda Street
	6-009-05406	5406 N.E. Alameda Street
	6-009-05408	5408 N.E. Alameda Street
	6-009-05630	5630 N.E. Alameda Street
	6-009-06134	6134 N.E. Alameda Street
	6-777-05540	5540 N.E. Sandy Boulevard
	7-054-02701	2701 N.E. Fifty-fourth Avenue
	7-056-02853	2853 N.E. Fifty-sixth Avenue
	7-058-02630	2630 N.E. Fifty-eighth Avenue
RANK III		
	6-009-05100	5100 N.E. Alameda Street
	6-009-05626	5626 N.E. Alameda Street
	6-848-05911	5911 N.E. Stanton Street
	7-061-02925	2925 N.E. Sixty-first Avenue
	7-061-03224	3224 N.E. Sixty-first Avenue
	7-062-03117	3117 N.E. Sixty-second Avenue

1"=400'

2737

Historic Resource Inventory

CITY OF PORTLAND, OREGON.

MAY, 1984

✱ RANK I UNDESIGNATED PROPERTY (Potential Landmark—Prime Importance)

▲ RANK II UNDESIGNATED PROPERTY (Potential Landmark)

● RANK III UNDESIGNATED PROPERTY (Cultural Resource)

✕ UNDESIGNATED SITE

UNDESIGNATED ENSEMBLE

★ DESIGNATED LANDMARK AND/OR LISTED ON NATIONAL REGISTER

★★★★★ DESIGNATED HISTORIC DISTRICT

■●■●■● DESIGNATED CONSERVATION DISTRICT

●●●●●● POTENTIAL CONSERVATION DISTRICT (from 1978 Planning Bureau Report)

QUARTER SECTION INDEX - 2737

	MASTER FILE NO.	ADDRESS
RANK III		
	6-630-07106	7106 N.E. Morris Street
	7-064-02710	2710 N.E. Sixty-fourth Avenue
	7-064-03243	3243 N.E. Sixty-fourth Avenue
	7-066-03400	3400 N.E. Sixty-sixth Avenue
	7-067-03146	3146 N.E. Sixty-seventh Avenue
	7-068-03045	3045 N.E. Sixty-eighth Avenue
	7-069-03330	3330 N.E. Sixty-ninth Avenue

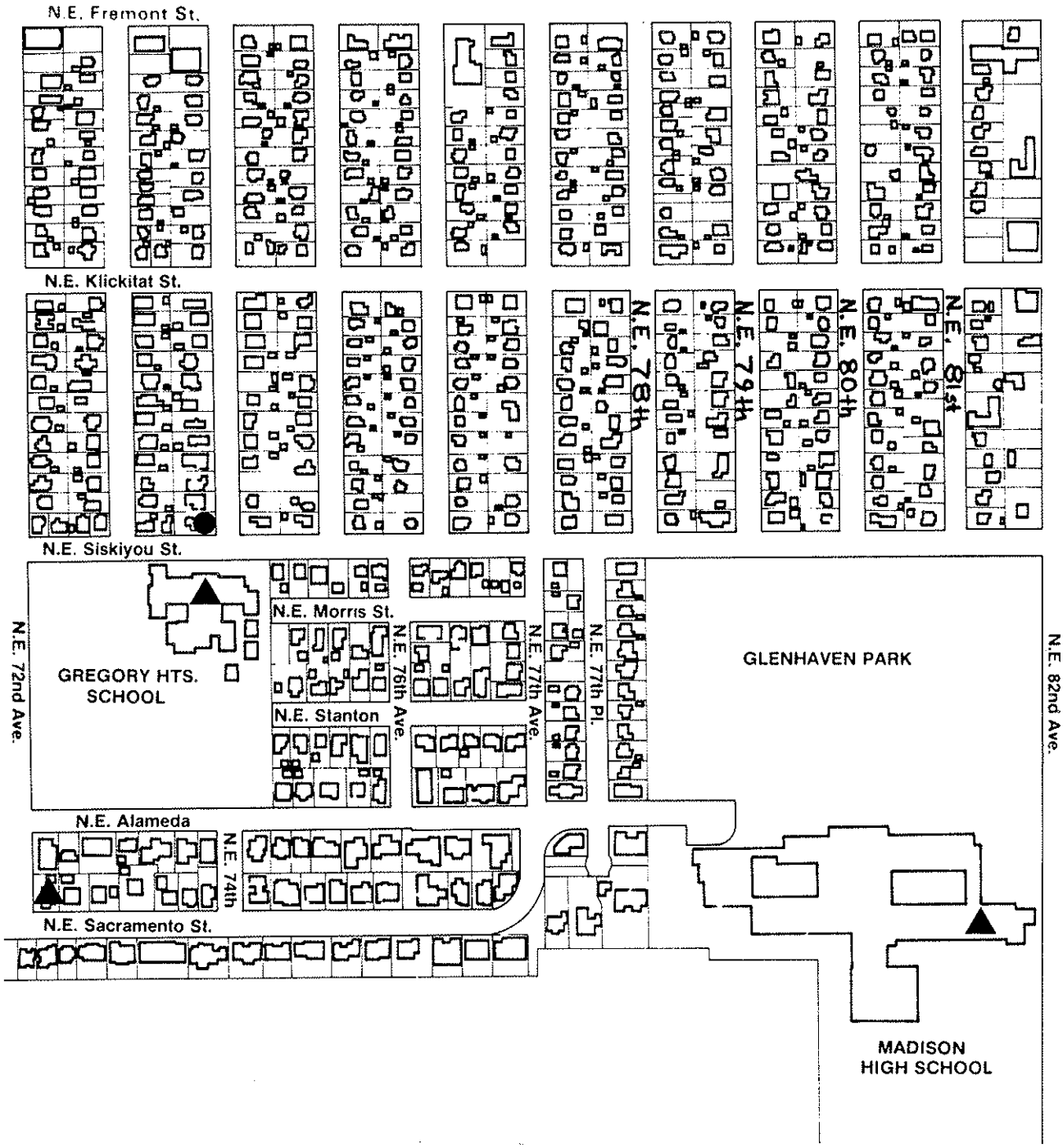

1"=400'

2738

Historic Resource Inventory

CITY OF PORTLAND, OREGON

MAY, 1984

- ✱ RANK I UNDESIGNATED PROPERTY (Potential Landmark—Prime Importance)
- ▲ RANK II UNDESIGNATED PROPERTY (Potential Landmark)
- ● RANK III UNDESIGNATED PROPERTY (Cultural Resource)
- ✕ UNDESIGNATED SITE
- UNDESIGNATED ENSEMBLE
- ★ DESIGNATED LANDMARK AND/OR LISTED ON NATIONAL REGISTER
- ★★★★★ DESIGNATED HISTORIC DISTRICT
- ■●■●■● DESIGNATED CONSERVATION DISTRICT
- ●●●●●● POTENTIAL CONSERVATION DISTRICT (from 1978 Planning Bureau Report)

QUARTER SECTION INDEX - 2738

	MASTER FILE NO.	ADDRESS
RANK II		
	6-825-07334	7334 N.E. Siskiyou Street
	7-072-02708	2708 N.E. Seventy-second Avenue
	7-082-02735	2735 N.E. Eighty-second Avenue
RANK III		
	7-074-03105	3105 N.E. Seventy-fourth Avenue

See Near Northeast

1"=400'

2831

Historic Resource Inventory
CITY OF PORTLAND, OREGON

MAY, 1984

- RANK I UNDESIGNATED PROPERTY (Potential Landmark—Prime Importance)
- RANK II UNDESIGNATED PROPERTY (Potential Landmark)
- RANK III UNDESIGNATED PROPERTY (Cultural Resource)
- UNDESIGNATED SITE
- UNDESIGNATED ENSEMBLE
- DESIGNATED LANDMARK AND/OR LISTED ON NATIONAL REGISTER
- DESIGNATED HISTORIC DISTRICT
- DESIGNATED CONSERVATION DISTRICT
- POTENTIAL CONSERVATION DISTRICT (from 1978 Planning Bureau Report)

QUARTER SECTION INDEX - 2831

	MASTER FILE NO.	ADDRESS
RANK II		
	6-104-01320	1320 N.E. Brazee Street
	6-890-01312	1312 N.E. Tillamook Street
RANK III		
	6-374-00824	824 N.E. Hancock Street
	6-374-00838	838 N.E. Hancock Street
	6-797-01233	1233 N.E. Schuyler Street
	6-890-01033	1033 N.E. Tillamook Street
	6-890-01111	1111 N.E. Tillamook Street
	7-007-02520	2520 N.E. Seventh Avenue
	7-008-01903	1903 N.E. Eighth Avenue
	7-008-01917	1917 N.E. Eighth Avenue
	7-008-02101	2101 N.E. Eighth Avenue
	7-008-02310	2310 N.E. Eighth Avenue
	7-011-02242	2242 N.E. Eleventh Avenue
	7-013-01901	1901-1921 N.E. Thirteenth Avenue
	7-013-02238	2238-2248 N.E. Thirteenth Avenue

1"=400'

2832

Historic Resource Inventory

CITY OF PORTLAND, OREGON

MAY, 1984

✱ RANK I UNDESIGNATED PROPERTY (Potential Landmark—Prime Importance)

▲ RANK II UNDESIGNATED PROPERTY (Potential Landmark)

● RANK III UNDESIGNATED PROPERTY (Cultural Resource)

✕ UNDESIGNATED SITE

UNDESIGNATED ENSEMBLE

★ DESIGNATED LANDMARK AND-OR LISTED ON NATIONAL REGISTER

★★★★★ DESIGNATED HISTORIC DISTRICT

■●■●■● DESIGNATED CONSERVATION DISTRICT

●●●●●● POTENTIAL CONSERVATION DISTRICT (from 1978 Planning Bureau Report)

QUARTER SECTION INDEX - 2832

	MASTER FILE NO.	ADDRESS
LANDMARK		
	6-374-02104	2104 N.E. Hancock Street
	6-890-02323	2323 N.E. Tillamook Street
	7-015-01810	1810 N.E. Fifteenth Avenue
NATIONAL REGISTER		
	6-890-02323	2323 N.E. Tillamook Street
	7-022-01914	1914 N.E. Twenty-second Avenue
RANK I		
	6-374-01624	1624 N.E. Hancock Street
RANK II		
	6-374-02111	2111 N.E. Hancock Street
	6-887-01617	1617 N.E. Thompson Street
	6-887-02131	2131 N.E. Thompson Street
	6-887-02230	2230 N.E. Thompson Street
	6-890-01927	1927 N.E. Tillamook Street
	7-016-02116	2116 N.E. Sixteenth Avenue
	7-016-02412	2412 N.E. Sixteenth Avenue
	7-021-02201	2201-2211 N.E. Twenty-first Avenue
RANK III		
	6-111-01623	1623-1637 N.E. Broadway
	6-797-01410	1410 N.E. Schuyler Street
	6-797-02208	2208 N.E. Schuyler Street
	6-797-02332	2332 N.E. Schuyler Street
	6-887-02210	2210 N.E. Thompson Street
	6-887-02229	2229 N.E. Thompson Street
	6-887-02329	2329 N.E. Thompson Street
	6-887-02330	2330 N.E. Thompson Street
	6-890-01409	1409 N.E. Tillamook Street
	6-890-01724	1724 N.E. Tillamook Street
	6-890-01734	1734 N.E. Tillamook Street
	6-890-01748	1748 N.E. Tillamook Street
	7-015-02420	2420 N.E. Fifteenth Avenue
	7-015-02525	2525 N.E. Fifteenth Avenue
	7-016-01905	1905 N.E. Sixteenth Avenue
	7-016-02332	2332 N.E. Sixteenth Avenue
	7-016-02405	2405 N.E. Sixteenth Avenue
	7-017-01729	1729 N.E. Seventeenth Avenue
	7-017-02005	2005 N.E. Seventeenth Avenue
	7-017-02337	2337 N.E. Seventeenth Avenue
	7-017-02424	2424 N.E. Seventeenth Avenue
	7-017-02438	2438 N.E. Seventeenth Avenue
	7-018-02116	2116 N.E. Eighteenth Avenue
	7-018-02525	2525 N.E. Eighteenth Avenue
	7-021-02439	2439 N.E. Twenty-first Avenue
	7-024-02025	2025 N.E. Twenty-fourth Avenue
SITE		
	6-374-01831	1831 N.E. Hancock Street
	6-890-02144	2144 N.E. Tillamook Street

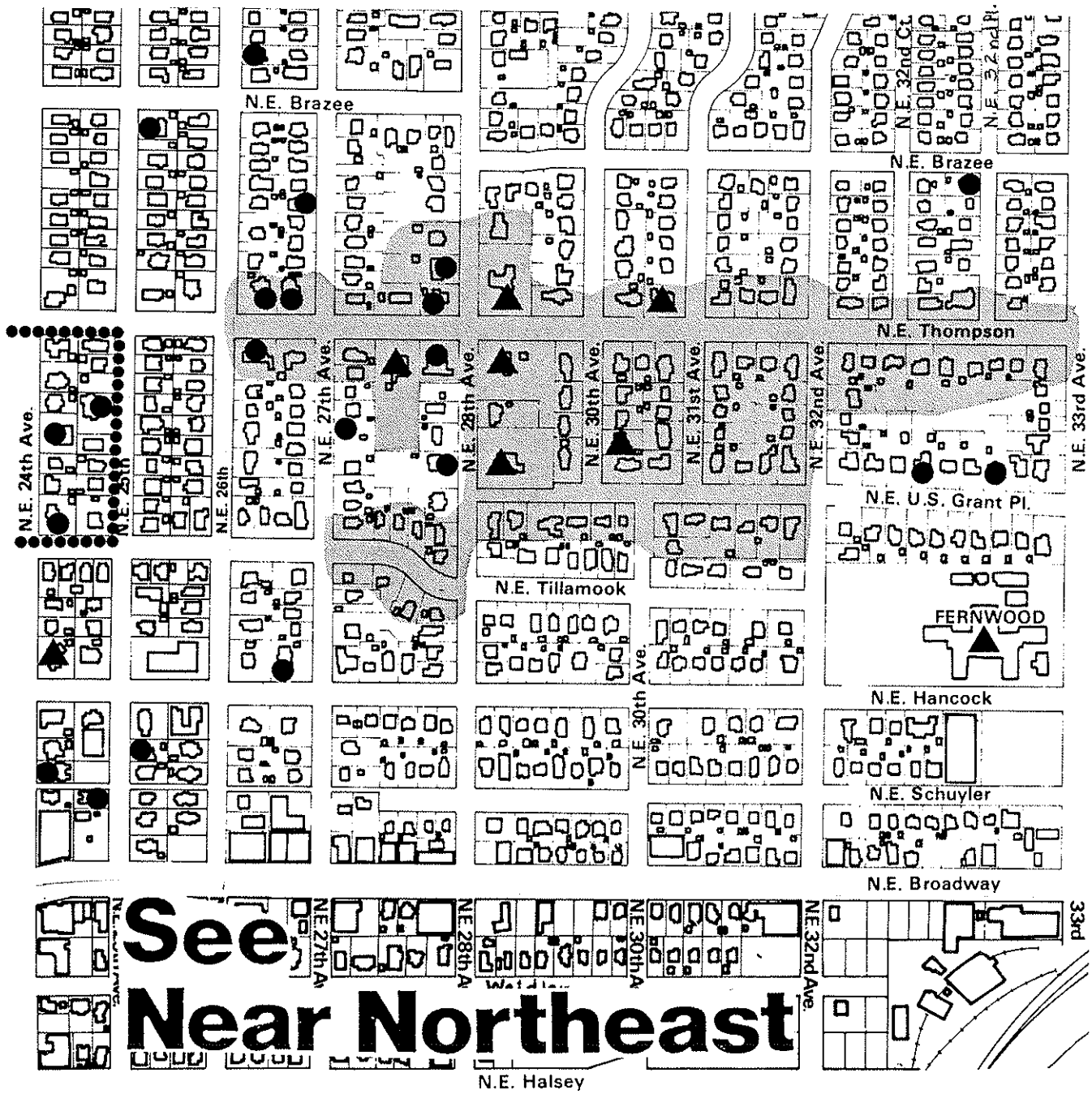

1"=400'

2833

Historic Resource Inventory

CITY OF PORTLAND, OREGON

MAY, 1984

- RANK I UNDESIGNATED PROPERTY (Potential Landmark—Prime Importance)
- RANK II UNDESIGNATED PROPERTY (Potential Landmark)
- RANK III UNDESIGNATED PROPERTY (Cultural Resource)
- UNDESIGNATED SITE
- UNDESIGNATED ENSEMBLE
- DESIGNATED LANDMARK AND/OR LISTED ON NATIONAL REGISTER
- ★★★★★ DESIGNATED HISTORIC DISTRICT
- DESIGNATED CONSERVATION DISTRICT
- POTENTIAL CONSERVATION DISTRICT (from 1978 Planning Bureau Report)

QUARTER SECTION INDEX - 2833

	MASTER FILE NO.	ADDRESS
RANK II		
	6-374-03255	3255 N.E. Hancock Street
	6-887-02732	2732 N.E. Thompson Street
	6-887-02809	2809 N.E. Thompson Street
	6-887-03029	3029 N.E. Thompson Street
	7-024-01804	1804 N.E. Twenty-fourth Avenue
	7-028-02208	2208 N.E. Twenty-eighth Avenue
	7-028-02260	2260 N.E. Twenty-eighth Avenue
	7-030-02220	2220 N.E. Thirtieth Avenue
RANK III		
	6-374-02625	2625 N.E. Hancock Street
	6-887-02610	2610 N.E. Thompson Street
	6-887-02611	2611 N.E. Thompson Street
	6-887-02627	2627 N.E. Thompson Street
	6-887-02752	2752 N.E. Thompson Street
	6-887-02753	2753 N.E. Thompson Street
	6-890-02407	2407 N.E. Tillamook Street
	6-909-03231	3231 N.E. U.S. Grant Place
	6-909-03257	3257 N.E. U.S. Grant Place
	7-024-02200	2200 N.E. Twenty-fourth Avenue
	7-025-01731	1731 N.E. Twenty-fifth Avenue
	7-025-01812	1812 N.E. Twenty-fifth Avenue
	7-025-02215	2215 N.E. Twenty-fifth Avenue
	7-025-02440	2440 N.E. Twenty-fifth Avenue
	7-026-02516	2516 N.E. Twenty-sixth Avenue
	7-027-02204	2204 N.E. Twenty-seventh Avenue
	7-027-02407	2407 N.E. Twenty-seventh Avenue
	7-028-02157	2157 N.E. Twenty-eighth Avenue
	7-028-02321	2321 N.E. Twenty-eighth Avenue
	7-032-02425	2425 N.E. Thirty-second Place

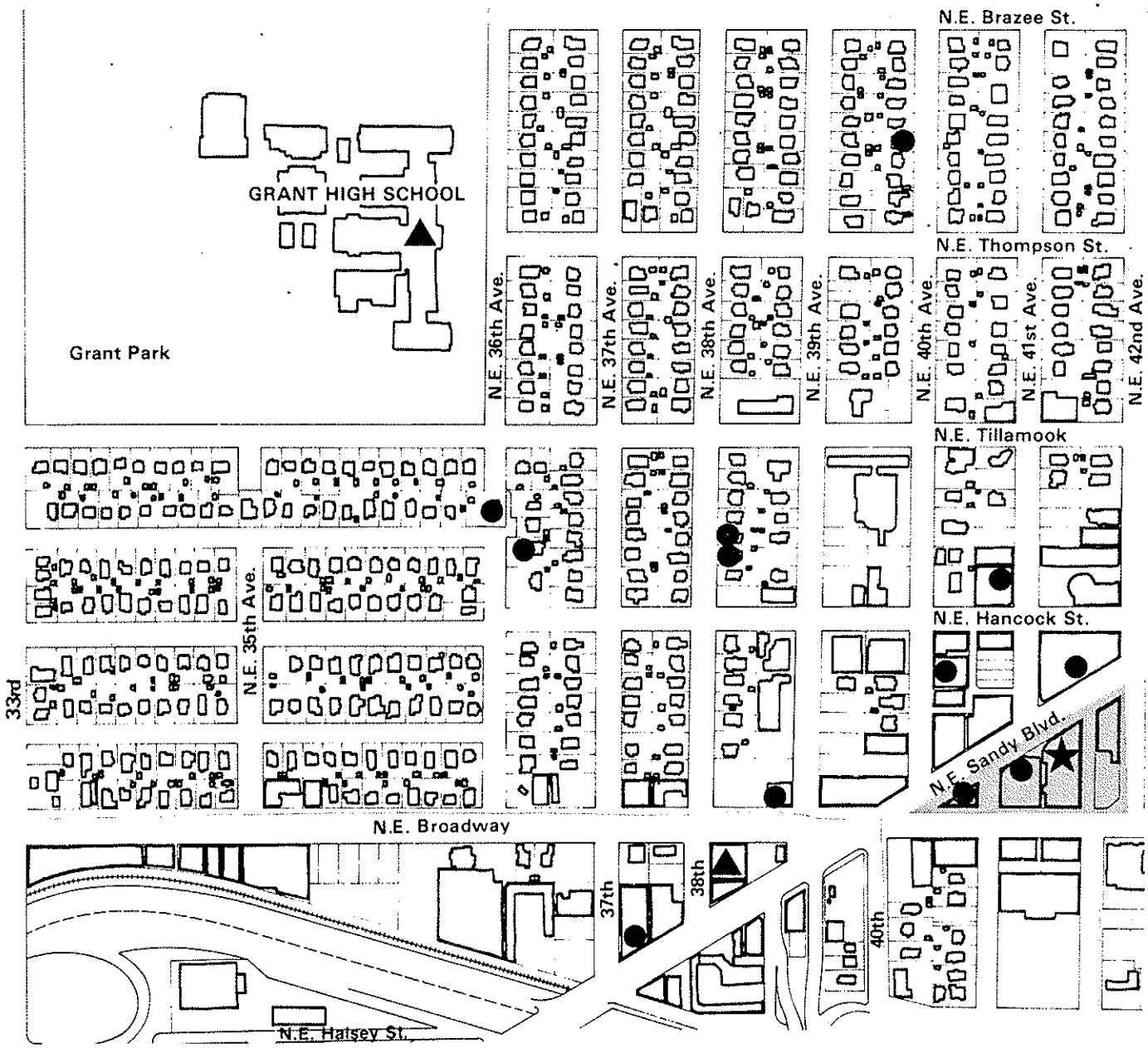

1"=400'

2834

Historic Resource Inventory
CITY OF PORTLAND, OREGON

MAY, 1984

- ✱ RANK I UNDESIGNATED PROPERTY (Potential Landmark—Prime Importance)
- ▲ RANK II UNDESIGNATED PROPERTY (Potential Landmark)
- ● RANK III UNDESIGNATED PROPERTY (Cultural Resource)
- ✕ UNDESIGNATED SITE
- UNDESIGNATED ENSEMBLE
- ★ DESIGNATED LANDMARK AND/OR LISTED ON NATIONAL REGISTER
- ★★★★★ DESIGNATED HISTORIC DISTRICT
- ■●■●■● DESIGNATED CONSERVATION DISTRICT
- ●●●●●● POTENTIAL CONSERVATION DISTRICT (from 1978 Planning Bureau Report)

QUARTER SECTION INDEX - 2834

	MASTER FILE NO.	ADDRESS
NATIONAL REGISTER		
	6-777-04128	4128-4148 N.E. Sandy Boulevard
RANK II		
	7-036-02245	2245 N.E. Thirty-sixth Avenue
	7-038-01630	1630 N.E. Thirty-eighth Avenue
RANK III		
	6-111-03839	3839 N.E. Broadway
	6-777-03705	3705 N.E. Sandy Boulevard
	6-777-04028	4028-4042 N.E. Sandy Boulevard
	6-777-04100	4100-4116 N.E. Sandy Boulevard
	6-777-04133	4133 N.E. Sandy Boulevard
	6-890-03593	3593 N.E. Tillamook Street
	7-036-01924	1924 N.E. Thirty-sixth Avenue
	7-038-01924	1924 N.E. Thirty-eighth Avenue
	7-038-01936	1936 N.E. Thirty-eighth Avenue
	7-040-01816	1816-1824 N.E. Fortieth Avenue
	7-040-02345	2345 N.E. Fortieth Avenue
	7-041-01905	1905 N.E. Forty-first Avenue

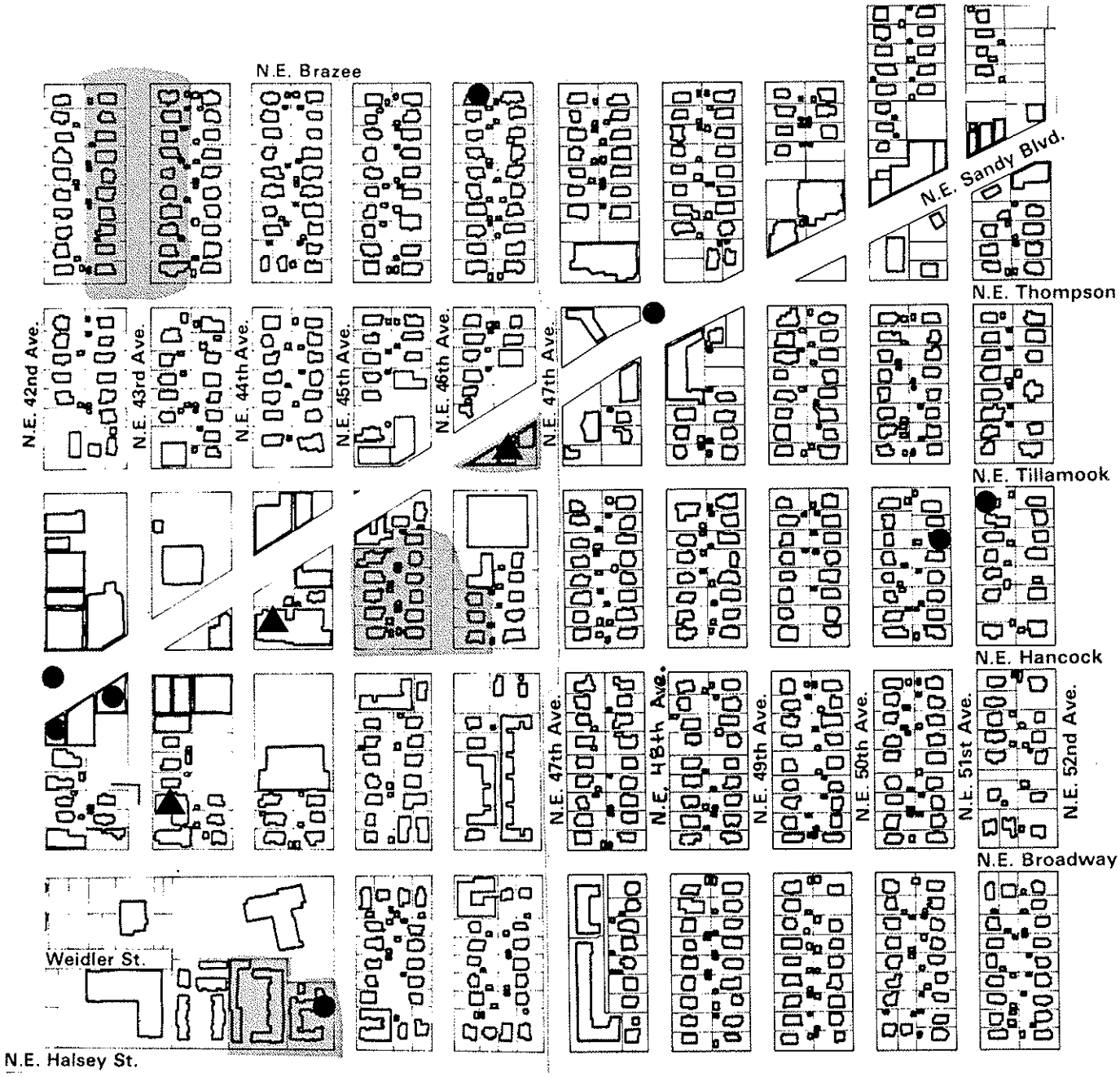

1"=400'

2835

Historic Resource Inventory

CITY OF PORTLAND, OREGON.

MAY, 1984

- RANK I UNDESIGNATED PROPERTY (Potential Landmark—Prime Importance)
- RANK II UNDESIGNATED PROPERTY (Potential Landmark)
- RANK III UNDESIGNATED PROPERTY (Cultural Resource)
- UNDESIGNATED SITE
- UNDESIGNATED ENSEMBLE
- DESIGNATED LANDMARK AND/OR LISTED ON NATIONAL REGISTER
- ★★★★★ DESIGNATED HISTORIC DISTRICT
- ■●■●■● DESIGNATED CONSERVATION DISTRICT
- ●●●●●● POTENTIAL CONSERVATION DISTRICT (from 1978 Planning Bureau Report)

QUARTER SECTION INDEX - 2835

	MASTER FILE NO.	ADDRESS
RANK II		
	6-777-04630	4630 N.E. Sandy Boulevard
	7-043-01714	1714 N.E. Forty-third Avenue
	7-044-01914	1914 N.E. Forty-fourth Avenue
RANK III		
	6-104-04610	4610 N.E. Brazee Street
	6-777-04200	4200 N.E. Sandy Boulevard
	6-777-04225	4225 N.E. Sandy Boulevard
	6-777-04232	4232-4246 N.E. Sandy Boulevard
	6-777-04700	4700 N.E. Sandy Boulevard
	7-045-01511	1511 N.E. Forty-fifth Avenue
	7-051-02015	2015 N.E. Fifty-first Avenue
	7-051-02032	2032 N.E. Fifty-first Avenue

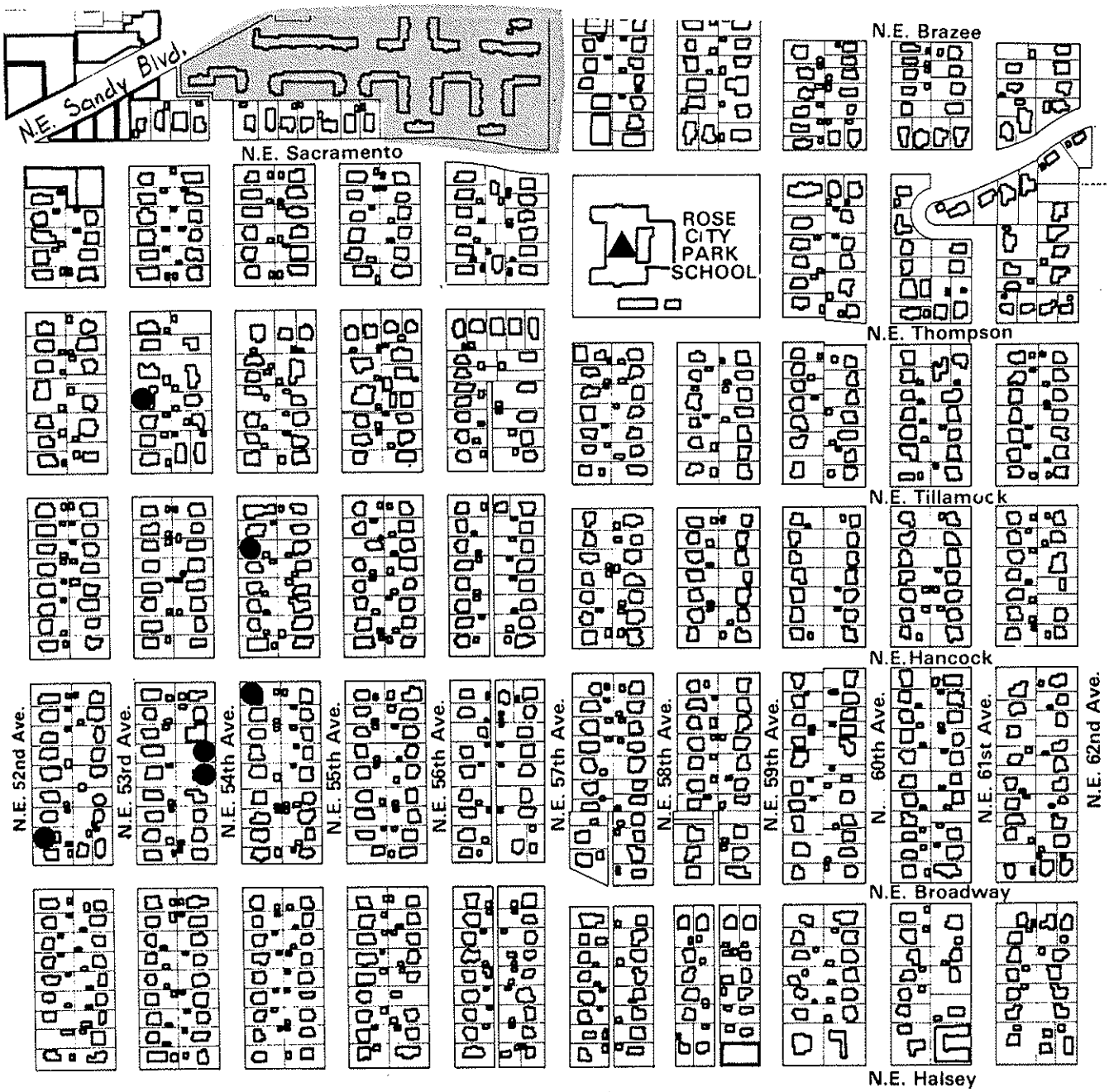

1"=400'

2836

Historic Resource Inventory

CITY OF PORTLAND, OREGON

MAY, 1984

- RANK I UNDESIGNATED PROPERTY (Potential Landmark—Prime Importance)
- RANK II UNDESIGNATED PROPERTY (Potential Landmark)
- RANK III UNDESIGNATED PROPERTY (Cultural Resource)
- UNDESIGNATED SITE
- UNDESIGNATED ENSEMBLE
- DESIGNATED LANDMARK AND/OR LISTED ON NATIONAL REGISTER
- ★★★★★ DESIGNATED HISTORIC DISTRICT
- ■●■●■● DESIGNATED CONSERVATION DISTRICT
- ●●●●●● POTENTIAL CONSERVATION DISTRICT (from 1978 Planning Bureau Report)

QUARTER SECTION INDEX - 2836

	MASTER FILE NO.	ADDRESS
RANK II		
	7-057-02334	2334 N.E. Fifty-seventh Avenue
RANK III		
	7-052-01716	1716 N.E. Fifty-second Avenue
	7-053-02138	2138 N.E. Fifty-third Avenue
	7-054-01807	1807 N.E. Fifty-fourth Avenue
	7-054-01817	1817 N.E. Fifty-fourth Avenue
	7-054-01842	1842 N.E. Fifty-fourth Avenue
	7-054-02014	2014 N.E. Fifty-fourth Avenue

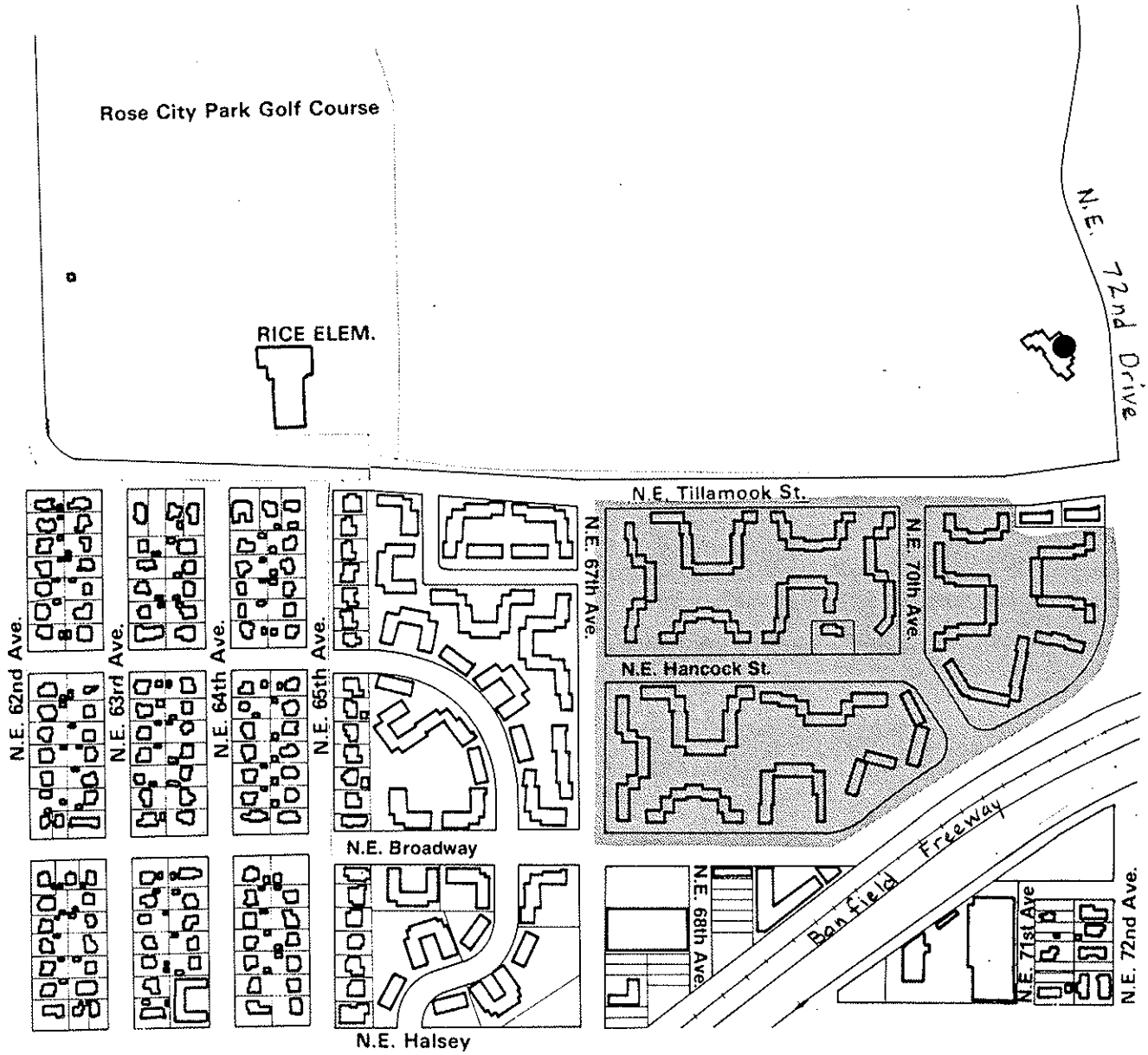

1"=400'

2837

Historic Resource Inventory

CITY OF PORTLAND, OREGON

MAY, 1984

- ✱ RANK I UNDESIGNATED PROPERTY (Potential Landmark—Prime Importance)
- ▲ RANK II UNDESIGNATED PROPERTY (Potential Landmark)
- ● RANK III UNDESIGNATED PROPERTY (Cultural Resource)
- ✕ UNDESIGNATED SITE
- UNDESIGNATED ENSEMBLE
- ★ DESIGNATED LANDMARK AND/OR LISTED ON NATIONAL REGISTER
- ★★★★★ DESIGNATED HISTORIC DISTRICT
- ■●■●■● DESIGNATED CONSERVATION DISTRICT
- ●●●●●● POTENTIAL CONSERVATION DISTRICT (from 1978 Planning Bureau Report)

QUARTER SECTION INDEX - 2837

	MASTER FILE NO.	ADDRESS
RANK III		
	7-072-02200	2200 N.E. Seventy-second Avenue

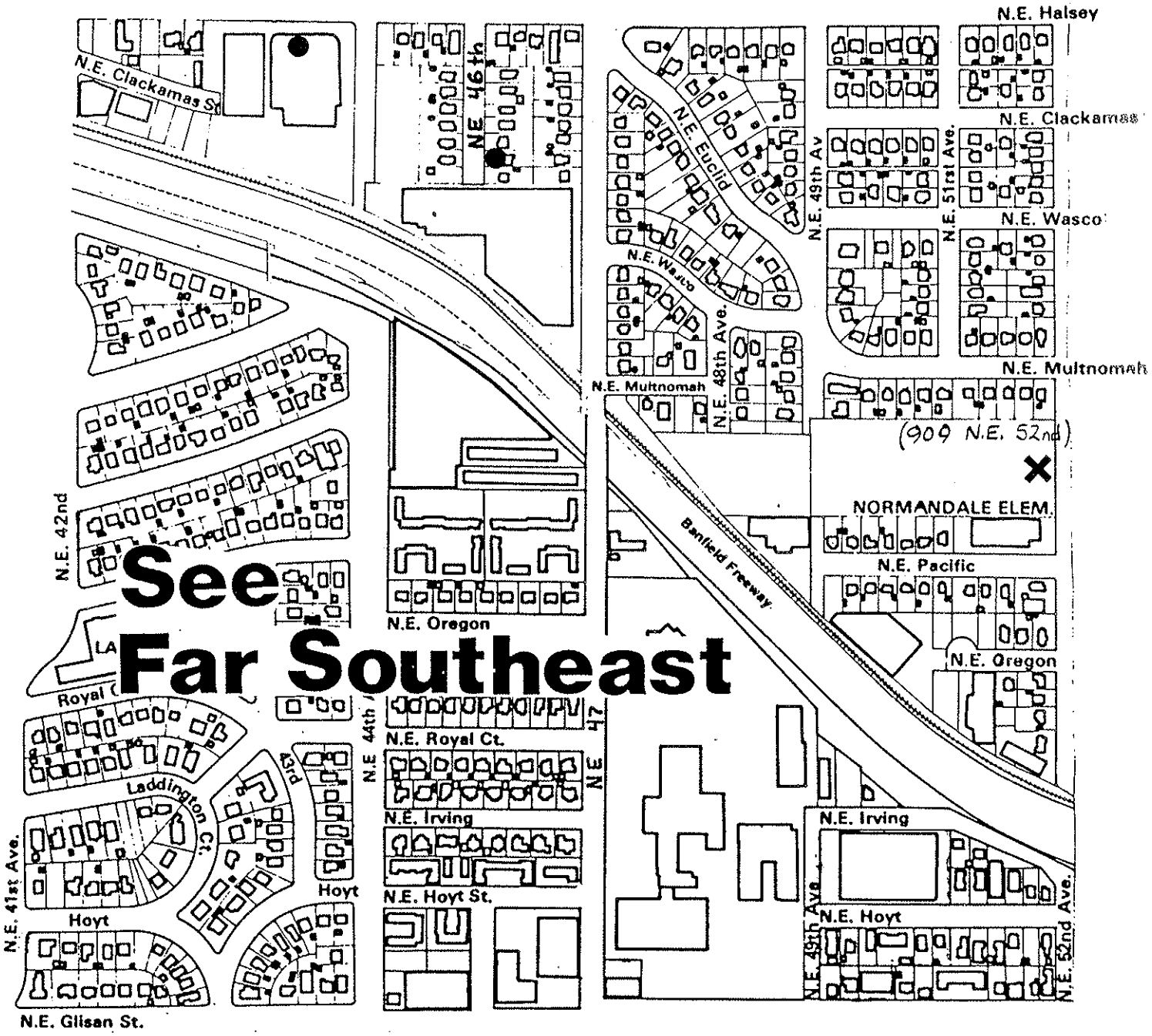

1"=400'

2935

Historic Resource Inventory

CITY OF PORTLAND, OREGON

MAY, 1984

- RANK I UNDESIGNATED PROPERTY (Potential Landmark—Prime Importance)
- RANK II UNDESIGNATED PROPERTY (Potential Landmark)
- RANK III UNDESIGNATED PROPERTY (Cultural Resource)
- UNDESIGNATED SITE
- UNDESIGNATED ENSEMBLE
- DESIGNATED LANDMARK AND/OR LISTED ON NATIONAL REGISTER
- ★★★★★ DESIGNATED HISTORIC DISTRICT
- DESIGNATED CONSERVATION DISTRICT
- POTENTIAL CONSERVATION DISTRICT (from 1978 Planning Bureau Report)

QUARTER SECTION INDEX - 2935

	MASTER FILE NO.	ADDRESS
RANK III		
	6-370-04370	4370 N.E. Halsey Street
	7-046-01332	1332 N.E. Forty-sixth Avenue
SITE		
	7-052-00909	909 N.E. Fifty-second Avenue

See Far Southeast

1"=400'

2936

Historic Resource Inventory
CITY OF PORTLAND, OREGON.

MAY, 1984

- ✱ RANK I UNDESIGNATED PROPERTY (Potential Landmark—Prime Importance)
- ▲ RANK II UNDESIGNATED PROPERTY (Potential Landmark)
- ● RANK III UNDESIGNATED PROPERTY (Cultural Resource)
- ✕ UNDESIGNATED SITE
- UNDESIGNATED ENSEMBLE
- ★ DESIGNATED LANDMARK AND/OR LISTED ON NATIONAL REGISTER
- ★★★★★ DESIGNATED HISTORIC DISTRICT
- ■●■●■● DESIGNATED CONSERVATION DISTRICT
- ●●●●●● POTENTIAL CONSERVATION DISTRICT (from 1978 Planning Bureau Report)

QUARTER SECTION INDEX - 2936

	MASTER FILE NO.	ADDRESS
RANK III		
	6-370-05514	5514 N.E. Halsey Street
	7-060-01102	1102 N.E. Sixtieth Avenue
	7-060-01234	1234 N.E. Sixtieth Avenue

IV. DATA ON LANDMARK AND NATIONAL REGISTER PROPERTIES

6-374-02104
2104 N.E. Hancock Street
John Irving's First, Block 15,
Lots 6-10
QUARTER SECTION MAP #: 2832
ORIGINAL NAME: Central Lutheran Church
ORIGINAL FUNCTION: Church



DATE BUILT: 1950
ARCHITECTURAL PLANS BY:
Belluschi, Pietro
ORIGINAL OWNER:
Central Lutheran Church

ZONING: R1
LANDMARK
HISTORIC DISTRICT: Irvington (potential)

SPECIAL FEATURES AND MATERIALS:
Brick wall at ground level; vertical wood exposed frame, siding and battens above. Open rectangular wood frame bell tower topped by wooden cross. Curved decorative brick wall at apse end.

AREAS OF SIGNIFICANCE: Architecture, Religion

6-485-03533
3533 N.E. Klickatat Street
Irene Heights, Block 1,
Lots 9, 12-17
QUARTER SECTION MAP #: 2734
ORIGINAL FUNCTION: Residence

DATE BUILT: 1914
ORIGINAL OWNER:
Barnes, Frank C. and Isabella

TAX ASSESSOR'S ACCOUNT #: R-41840-0190
ZONING: R5L
NATIONAL REGISTER NOMINATION

SPECIAL FEATURES AND MATERIALS:
Colossal portico with Ionic columns, balcony above. Doric columns with balcony above minor portico. Dentils. Gabled dormers. Segmented arch above windows. Stained glass window above transom bar. Masonry belt course. Stucco exterior. Stepped gables. Honduras mohogany woodwork.

AREAS OF SIGNIFICANCE: Architecture

6-777-04128
4128-4148 N.E. Sandy Boulevard
Ralstons, Block 3, Lots 1-7, except
part in Sandy Boulevard
QUARTER SECTION MAP #: 2834
ORIGINAL NAME: Hollywood Theatre
ORIGINAL FUNCTION: Retail

DATE BUILT: 1925
ARCHITECTURAL PLANS BY:
Bennes, John Virginius;
Herzog, Harry
ORIGINAL OWNER:
Kendall, Walter M.;
Hollywood Investment Co.;
Jensen, Claude S.;
Von Herberg, John G.

TAX ASSESSOR'S ACCOUNT #: R-68580-0730
ZONING: C3
NATIONAL REGISTER

SPECIAL FEATURES AND MATERIALS:
Stuccoed exterior walls with polychrome glazed terra cotta theater entrance facade and red tile roofs. Glazed terra cotta decoration. Interior features: barrel vaults, organ loft, false balconies with wrought-iron railings, bronze grilles, light fixtures by Fred Baker, stage curtain, painted decoration.

AREAS OF SIGNIFICANCE: Architecture; Entertainment; Development

Original Plans and Early Photos listed in Bibliography

6-890-02323
2323 N.E. Tillamook Street
Irvington, Block 7, Lots 8-12,
South 15' of Lot 7
QUARTER SECTION MAP #: 2832
ORIGINAL FUNCTION: Residence

DATE BUILT: 1902
ORIGINAL OWNER:
Doernbecher, Frank Silas

TAX ASSESSOR'S ACCOUNT #: R-42040-1350
ZONING: R5
LANDMARK, NATIONAL REGISTER
HISTORIC DISTRICT: Irvington (potential)

SPECIAL FEATURES AND MATERIALS:
Bellcast hip roof, gabled wall dormers. Half-timbering at dormers, wood shingles below. Gabled entrance porch. Coursed basalt basement walls. Bay windows. Diapered leaded window panes. Interior woodwork of Siberian oak and burled mahogany. Porte cochere.

AREAS OF SIGNIFICANCE: Manufacturing, in association with Frank S. Doernbecher

7-015-01810
1810 N.E. Fifteenth Avenue
Holladay's, Block 260, Lots 3, 4
QUARTER SECTION MAP #: 2832
ORIGINAL FUNCTION: Residence

DATE BUILT: 1906
ORIGINAL OWNER:
Freiwald, Gustav

ZONING: R1
LANDMARK
HISTORIC DISTRICT: Irvington (potential)

SPECIAL FEATURES AND MATERIALS:
Hip roof with bellcast gabled dormers. Polygonal corner tower with tent roof and finial. Encircling porch has pediment at side and rounded corner entrance. Round-arched windows with pronounced keystones. Oriel window. Polygonal bay window. One-over-one, double-hung windows, some with lattice in upper light. Drop siding. Corner pilasters with Ionic capitals. Wood shingles at tower and dormers.

AREAS OF SIGNIFICANCE: Architecture

7-022-01914
1914 N.E. Twenty-second Avenue
John Irving's First, Block 17,
Lots 7, 8
QUARTER SECTION MAP #: 2832
ORIGINAL FUNCTION: Residence

DATE BUILT: 1912
ARCHITECTURAL PLANS BY:
Williams, David Lockhead
ORIGINAL OWNER:
Lytle, Robert F.

TAX ASSESSOR'S ACCOUNT #: R-43030-5240
ZONING: R2
NATIONAL REGISTER, LANDMARK
HISTORIC DISTRICT: Irvington (potential)

SPECIAL FEATURES AND MATERIALS:
Roof finished in clay tiles. Cornice with modillions, double brackets, and dentilled frieze. Colossal portico with balustraded balcony, Composite columns, and central dormer with curvilinear gable. Small balconied portico enclosed within the larger, with Doric columns. Balustraded terrace. Ground-floor windows are multi-light and have segmental arches within rectangular transoms. Exterior finish of smooth stucco.

AREAS OF SIGNIFICANCE: Architecture

V. DATA ON RANK I PROPERTIES

6-009-02425
2425 N.E. Alameda
Alameda Park, Block 14, Lots 1-5
QUARTER SECTION MAP #: 2633
ORIGINAL FUNCTION: Residence

DATE BUILT: 1926
ARCHITECTURAL PLANS BY:
Cutter, Kirkland K.
ORIGINAL OWNER:
Autzen, Thomas

TAX ASSESSOR'S ACCOUNT #: R-00760-1670
ZONING: R5L
RANK I

SPECIAL FEATURES AND MATERIALS:
Multi-gable roof. Hip-roofed dormers and gabled dormers. Mock half-timbering. Carved wood lintel with brackets. Decorative wrought-iron window opening at peak of gable. Leaded-glass window. Two polygonal pavilions. Wrought-iron gate.

AREAS OF SIGNIFICANCE: Architecture; Industry in association with Thomas Autzen

6-009-05628
5628 N.E. Alameda
Rose City Park, Block 76, Lot 1
QUARTER SECTION MAP #: 2736
ORIGINAL NAME: George Washington
ORIGINAL FUNCTION: Street Furniture

DATE BUILT: 1926
ARCHITECTURAL PLANS BY:
Coppini, Pompei (sculptor)
ORIGINAL OWNER:
City of Portland

ZONING: R1
RANK I

SPECIAL FEATURES ANDMATERIALS:
This bronze, life-like statue of George Washington rests on a granite base 51" wide by 51 1/4" deep by 92" high. An inscription on the east face of the base reads: GEORGE WASHINGTON, Presented to the City of Portland by Henry Waldo Coe, 1927.

AREAS OF SIGNIFICANCE: Street Furniture; Medicine, Humanities, in association with Henry Waldo Coe.

6-374-01624
1624 N.E. HancockStreet
Holladay's, Block 261, Lots 1-8
QUARTER SECTION MAP #: 2832
ORIGINAL NAME: Westminster Presbyterian Church
ORIGINAL FUNCTION: Church



DATE BUILT: 1912
ARCHITECTURAL PLANS BY:
Lawrence, Ellis Fuller
ORIGINAL OWNER:
Westminster Presbyterian Church

TAX ASSESSOR'S ACCOUNT #: R-39621-9130
ZONING: R1
RANK I
HISTORIC DISTRICT: Irvington (potential)

SPECIAL FEATURES AND MATERIALS:
Exterior walls of rock-faced random-coursed stone quarried at Rocky Butte. Quoining around windows, archways around doors, and other decorative details of Tenino stone. Gothic arches. Square tower with louvered belfry. Buttresses. Gable-roofed nave with stained glass windows.

AREAS OF SIGNIFICANCE: Architecture

Original Plans listed in Bibliography

7-050-03743
3743 N.E. Fiftieth Avenue
North East Portland, Block 3
QUARTER SECTION MAP #: 2635
ORIGINAL FUNCTION: Cemetery



DATE BUILT: ca. 1890 (?)
ORIGINAL OWNER:
Japanese Ancestorial Society

TAX ASSESSOR'S ACCOUNT #: R-61090-0250
ZONING: R5L
RANK I

SPECIAL FEATURES AND MATERIALS:
Filigree gates flanked by large stone lanterns. Tomb of various materials including marble. Conotaph with names of local citizens lost in combat as U.S. Soldiers, designed by a woman of Japanese ancestry.

AREAS OF SIGNIFICANCE: Ethnic Groups

VI. DATA ON RANK II PROPERTIES

6-009-02611
2611 N.E. Alameda
Alameda Park, Block 13,
Lots 1, 2, Westerly 25'
of Lot 3
QUARTER SECTION MAP #: 2633
ORIGINAL FUNCTION: Residence

DATE BUILT: 1914
ORIGINAL OWNER:
Ferguson, Edward C. and Josephine D.

TAX ASSESSOR'S ACCOUNT #: R-00760-1460
ZONING: R5L
RANK II

SPECIAL FEATURES AND MATERIALS:
Clipped gable roof with gabled dormers. Shed roof over polygonal bay windows with brackets. Portico with balcony. Mock half-timber, beveled siding and clinker brick exterior. Porte cochere.

AREAS OF SIGNIFICANCE: Architecture; Transportation, Industry in association with Charles C. Dant; Development, in association with Edward Ferguson

6-009-02903
2903 N.E. Alameda
Olmsted Park, Block 6,
Lot 1, Southerly 18'
of Lots 5, 6
QUARTER SECTION MAP #: 2633

DATE BUILT: 1918
ORIGINAL OWNER:
Prince, Harold T.

TAX ASSESSOR'S ACCOUNT #: R-62650-0990
ZONING: R5L
RANK II

SPECIAL FEATURES AND MATERIALS:
Hip-roofed center pavilion. Gable-roofed wings. Gabled dormer with return and round-headed windows with pointed arch mullions. Dentils at cornice. Balconies above polygonal bay window and portico. Portico has Doric columns. Brick exterior.

AREAS OF SIGNIFICANCE: Architecture

Early Photos listed in Bibliography

6-009-05404
5404 N.E. Alameda
Rose City Park, Block 76, Lots 2-5
QUARTER SECTION MAP #: 2736
ORIGINAL NAME: Holy Child Academy
ORIGINAL FUNCTION: School

DATE BUILT: 1914
ARCHITECTURAL PLANS BY:
Smith, Alfred;
Jacobberger, Josef
ORIGINAL OWNER:
Sisters of the Holy Child Jesus

TAX ASSESSOR'S ACCOUNT #: R-72310-4570
ZONING: R5D
RANK II

SPECIAL FEATURES AND MATERIALS:
Multi-gable roof. Shed-roofed wall dormers. Stucco exterior finish. Mock half-timbering. Multi-light windows. Balcony.

AREAS OF SIGNIFICANCE: Religion, Education

6-009-05406
5406 N.E. Alameda
Rose City Park, Block 76,
Lots 2-5
QUARTER SECTION MAP #: 2736
ORIGINAL FUNCTION: Auditorium,
Gymnasium

DATE BUILT: 1927
ARCHITECTURAL PLANS BY:
Smith, William L.
ORIGINAL OWNER:
Sisters of the Holy Child

TAX ASSESSOR'S ACCOUNT #: R-72310-4570
ZONING: R5D
RANK II

SPECIAL FEATURES AND MATERIALS:
Steeply-pitched hip roof with wide eaves, exposed rafters. Gabled wall dormer. Stucco exterior finish. Decorative tiles. Pilasters. Rectangular windows set in blind arches. Porthole windows.

AREAS OF SIGNIFICANCE: Education, Architecture

Original Plans listed in Bibliography

6-009-05408
5408 N.E. Alameda
Rose City Park, Block 76,
Lots 2-5
QUARTER SECTION MAP #: 2736
ORIGINAL FUNCTION: Chapel



DATE BUILT: 1961
ARCHITECTURAL PLANS BY:
Hilborn, Day W.
ORIGINAL OWNER:
Sisters of the Holy Child

TAX ASSESSOR'S ACCOUNT #: R-72310-4570
ZONING: R5D
RANK II

SPECIAL FEATURES AND MATERIALS:
Cross gable roof. Stucco exterior finish. Trefoil tracery set in arched window. Slightly recessed entry with double doors.

AREAS OF SIGNIFICANCE: Religion

Original Plans listed in Bibliography

6-009-05630
5630 N.E. Alameda
Rose City Park, Block 76, Lot 1
QUARTER SECTION MAP #: 2736
ORIGINAL NAME: Charles B.
Merrick Memorial Fountain
ORIGINAL FUNCTION: Street Furniture

DATE BUILT: 1917
ORIGINAL OWNER:
City of Portland

ZONING: R1
RANK II

SPECIAL FEATURES AND MATERIALS:
A two-bowl fountain made of granite: 27 1/8" by 3 1/4" by 49" high. One fountain faces N.E. Alameda and the other faces N.E. Sandy Boulevard.

AREAS OF SIGNIFICANCE: Social; Street Furniture

6-009-06134
6134 N.E. Alameda
Rose CityPark, Block 83,
Lots 1, 2
QUARTER SECTION MAP #: 2736
ORIGINAL FUNCTION: Club House

DATE BUILT: 1907

TAX ASSESSOR'S ACCOUNT #: R-72310-5790
ZONING: R5
RANK II

SPECIAL FEATURES AND MATERIALS:
Bellcast gable roof. Shed roof dormer. Recessed, wrap-around porch with columns on a shingle-covered porch base. Recessed second-story balcony with columns. Shingle siding.

AREAS OF SIGNIFICANCE: Architecture, Recreation, Development

6-058-03425
3425 N.E. Beakey Street
Maplehurst, Block 3, Lots 7-9,
East 10' of Lots 16-18
QUARTER SECTION MAP #: 2734
ORIGINAL FUNCTION: Residence

DATE BUILT: 1914
ORIGINAL OWNER:
Zimmerman, Fred and Lucile D.

TAX ASSESSOR'S ACCOUNT #: R-53450-0670
ZONING: R5L
RANK II

SPECIAL FEATURES AND MATERIALS:
Low pitched hip roof with wide overhanging eaves. Hip-roofed porch and porte-cochere with massive piers. Single-light, fixed, casement and double-hung windows. Stucco exterior with pronounced belt course. Brick foundation and porch base. Bracketed window boxes.

AREAS OF SIGNIFICANCE: Architecture

Early Photos listed in Bibliography

6-060-04200
4200 N.E. Beaumont Street
Beaumont, Blocks 18, 19
QUARTER SECTION MAP #: 2735
ORIGINAL FUNCTION: Stair

ZONING: R5L
RANK II



SPECIAL FEATURES AND MATERIALS:
Concrete stair with pipe railings.

AREAS OF SIGNIFICANCE: Landscape Architecture

6-104-01320
1320 N.E. Brazee Street
Irvington, Block 76
QUARTER SECTION MAP #: 2831
ORIGINAL NAME: Irvington School
ORIGINAL FUNCTION: School

DATE BUILT: 1932
ARCHITECTURAL PLANS BY:
Jones, George H.
ORIGINAL OWNER:
School District No. 1

TAX ASSESSOR'S ACCOUNT #: R-42041-6180
ZONING: R5
RANK II
HISTORIC DISTRICT: Irvington (potential)



SPECIAL FEATURES AND MATERIALS:
Exterior finish of brick. Clay tile roof. Terra cotta decorative elements include corbel table, decorative panels, label moldings, compound arch around main entrance, and quoins. Round-headed openings. Polygonal bay windows. Murals by artist Ed Quigley in building lobby.

AREAS OF SIGNIFICANCE: Architecture; Education

6-306-02732
2732 N.E. Fremont Street
Section 25, 1N, 1E, Tax Lot 1
QUARTER SECTION MAP #: 2733
ORIGINAL NAME: Alameda School
ORIGINAL FUNCTION: School

DATE BUILT: 1922
ARCHITECTURAL PLANS BY:
Jones, George
ORIGINAL OWNER:
School District No. 1

TAX ASSESSOR'S ACCOUNT #: R-94125-0010
ZONING: R5
RANK II

SPECIAL FEATURES AND MATERIALS:
Multi-gabled roof with pedimented portico. Shield and garland applied to tympanum. Paneled columns and pilasters. Triple-hung windows. Bevel siding. Palladian windows and oval opening with louvers. Door on west side has fanlight and paired wood pilasters.

AREAS OF SIGNIFICANCE: Architecture, Education

6-306-04043
4043 N.E. Fremont Street
Whiterose, Blocks 1, 2, Except East 10' in 42nd Avenue, Except Part Block 1 in Fremont Street, Including Vacated Street
QUARTER SECTION MAP #: 2634
ORIGINAL NAME: Beaumont School
ORIGINAL FUNCTION: School



DATE BUILT: 1926
ARCHITECTURAL PLANS BY:
Jones, George
ORIGINAL OWNER:
School District No. 1

TAX ASSESSOR'S ACCOUNT #: R-90620-0010
ZONING: R5L
RANK II

SPECIAL FEATURES AND MATERIALS:
Flat roof. Intermittent ballustrade along parapet. Cast-stone facade with shield motifs. Paired modillions. Medallions. Round arch sash windows. Brick exterior. Flat-arched entrances and bands of windows. Quoined corners.

AREAS OF SIGNIFICANCE: Architecture; Education

6-306-04100
4100-4138 N.E. Fremont Street
Beaumont, Block 4, Tax Lot #2
of Lots 1, 16
QUARTER SECTION MAP #: 2734
ORIGINAL FUNCTION: Retail,
Apartment House

DATE BUILT: 1928
ARCHITECTURAL PLANS BY:
Weygandt, Lisle
ORIGINAL OWNER:
Weygandt, Lisle and Bertha

TAX ASSESSOR'S ACCOUNT #: R-06080-0670
ZONING: C2L
RANK II

SPECIAL FEATURES AND MATERIALS:
Irregular plan. Clay tile roof with shed-roofed dormer. Steeply pitched gables face street. Palladian window over main doorway and round-headed window over secondary entrance have wrought-iron balconets. Fanlight dormer. Ceramic tile under retail display windows. Cast-stone pilasters flank center doorway. Cast stone over secondary entrance.

AREAS OF SIGNIFICANCE: Architecture

6-306-04624
4624 N.E. Fremont Street
Rose City Park, Block 157,
Lots 1, 16, North 2' of
Lots 2, 15
QUARTER SECTION MAP #: 2735



DATE BUILT: 1910
ORIGINAL OWNER:
Eubank, Herbert B. and Hattie

TAX ASSESSOR'S ACCOUNT #: R-72312-5820
ZONING: R2L
RANK II

SPECIAL FEATURES AND MATERIALS:
Low pitch clay tile roof. Wide exposed eaves. Battered piers, polygonal bay. Door with beveled glass. Mock half-timbering.

AREAS OF SIGNIFICANCE: Architecture

6-306-05625
5625 N.E. Fremont Street
Section 19, 1N, 2E, Tax Lots 37, 563; North East Portland, Tax Lot 2 of Block 2 and Lots 1, 2 of Block 6, including vacated N.E. Beech Street
QUARTER SECTION MAP #: 2635, 2636
ORIGINAL NAME: Rose City Cemetery
ORIGINAL FUNCTION: Cemetery

DATE BUILT: 1906

TAX ASSESSOR'S ACCOUNT #: R-61090-0550, R-61090-0120, R-94219-0370, R-94219-5630
ZONING: OSR5L, R5L, C2L
RANK II

SPECIAL FEATURES AND MATERIALS:
Rose City Cemetery contains many graves of gypsies, some of which bear framed colored portraits of the deceased. There are also mausoleums of some old Portland Italian families.

AREAS OF SIGNIFICANCE: Ethnic Groups

6-306-09201
9201 N.E. Fremont Street
Section 21, 1N, 2E, Tax Lots 33, 85, 86, 89
QUARTER SECTION MAP #: 2640
ORIGINAL NAME: Hill Military Academy

DATE BUILT: 1931
ARCHITECTURAL PLANS BY:
Jacobberger, Joseph

TAX ASSESSOR'S ACCOUNT #: R-94221-0330, R-94221-0850, R-94221-0860, R-94221-0880
ZONING: R2
RANK II

SPECIAL FEATURES AND MATERIALS:
Four nearly identical buildings with crenelated parapets, corbelled corner towers, rustication, polygonal entrance bays with hooded Tudor arches, and multi-light windows. Two similar buildings of simpler design. Cottages with stepped and crenelated parapets and eight-over-one, double-hung windows.

AREAS OF SIGNIFICANCE: Architecture; Education

Original Plans listed in Bibliography

6-374-02111
2111 N.E. Hancock Street
John Irving's First, Block 18,
South 100' of Lots 7, 8
QUARTER SECTION MAP #: 2832
ORIGINAL FUNCTION: Residence

DATE BUILT: 1918
ORIGINAL OWNER:
Albee, H.R.

TAX ASSESSOR'S ACCOUNT #: R-43030-5600
ZONING: R1
RANK II
HISTORIC DISTRICT: Irvington (potential)

SPECIAL FEATURES AND MATERIALS:
Hip roof. Pavilions on east and west sides. Exterior finish of stucco. Small entry portico with swan's neck pediment. Cast plaster ornaments over ground-floor windows. Oriel window.

AREAS OF SIGNIFICANCE: Commerce, Government in association with H.R. Albee

6-374-03255
3255 N.E. Hancock Street
Broadway, Tax Lot 1 of Block 10
QUARTER SECTION MAP #: 2833
ORIGINAL NAME: Fernwood Middle School
ORIGINAL FUNCTION: School



DATE BUILT: 1912
ARCHITECTURAL PLANS BY:
Lawrence, Ellis F.
ORIGINAL OWNER:
School District No. 1

TAX ASSESSOR'S ACCOUNT #: R-10550-1340
ZONING: R5
RANK II

SPECIAL FEATURES AND MATERIALS:
Symmetrical facade. Parapeted roof with pronounced cornice. Multi-light windows. Brick exterior finish with decorative terra cotta trim. Glass paneled, double doors with transom flanked by columns supporting enriched portal. Decorative brickwork.

AREAS OF SIGNIFICANCE: Architecture, Education

Original Plans listed in Bibliography

6-487-01408
1408 N.E. Knott Street
Irvington, Block 66, North 5' of East 30' of Lot 18, Lots 19, 20
QUARTER SECTION MAP #: 2732
ORIGINAL FUNCTION: Residence

DATE BUILT: 1913
ORIGINAL OWNER:
Stewart, Charles and Margaret

TAX ASSESSOR'S ACCOUNT #: R-42041-4380
ZONING: R5
RANK II
HISTORIC DISTRICT: Irvington (potential)

SPECIAL FEATURES AND MATERIALS:
Gable roof with box cornice and wooden brackets. Gable wall dormers with cast-iron balconets. Second story windows have decorative planters. Ground-floor windows have segmental pediments with brackets. Segmental canopy over entrance. Cast-iron terrace balustrade. Brick diaperwork on chimney. Ground floor finished in bevel siding, upper floors in smooth stucco.

AREAS OF SIGNIFICANCE: Architecture

6-487-01719
1719 N.E. Knott Street
Irvington, Block 46, Lots 8-10, 11-13
QUARTER SECTION MAP #: 2732
ORIGINAL FUNCTION: Residence

DATE BUILT: 1916
ARCHITECTURAL PLANS BY:
Lawrence and Holford
ORIGINAL OWNER:
Bowman, John L.

TAX ASSESSOR'S ACCOUNT #: R-42041-0080
ZONING: R5
RANK II

SPECIAL FEATURES ANDMATERIALS:
Gambrel roof finished with clay roof tiles. Gable dormers with pediments and round-arched, multi-light windows. Porte cochere on west elevation, glass-enclosed porch on east elevation. Box cornices with block modillions. Entrance porch has flat roof and Doric columns on brick bases. Exterior finish of smooth stucco. Interior finishes include Honduras mohogany and oak paneling.

AREAS OF SIGNIFICANCE: Architecture; Commerce, in association with John L. Bowman

6-487-02030
2030 N.E. Knott Street
Irvington, Block 24, Lot 1,
North 5' of Lot 2
QUARTER SECTION MAP #: 2732
ORIGINAL FUNCTION: Residence

DATE BUILT: 1911
ORIGINAL OWNER:
Powers, Alfred

TAX ASSESSOR'S ACCOUNT #: R-42040-5080
ZONING: R5
RANK II
HISTORIC DISTRICT: Irvington (potential)

SPECIAL FEATURES AND MATERIALS:
Steeply-pitched gable roof. Narrow eaves. Enclosed porches on east and west sides. Recessed porch with segmental pediment. Polygonal bay window. Exterior finish of bevel siding.

AREAS OF SIGNIFICANCE: Humanities, Education in association with Alfred Powers

6-777-04630
4630 N.E. Sandy Boulevard
Rose City Park, Block 4, Tax Lot 2
QUARTER SECTION MAP #: 2835
ORIGINAL NAME: Elite Theatre
ORIGINAL FUNCTION: Theatre

DATE BUILT: 1912
ORIGINAL OWNER:
Ryan, Dave

ZONING: C2
RANK II

SPECIAL FEATURES AND MATERIALS:
Brick exterior finish. Stepped parapet. Diamond pane windows. Porthole windows. Glass paneled door with transom. Glass filled retail base. Pilasters with ornamental brickwork.

AREAS OF SIGNIFICANCE: Entertainment; Development

6-777-05540
5540 N.E. Sandy Boulevard
Rose City Park, Block 77, Lots 1, 2
QUARTER SECTION MAP #: 2736
ORIGINAL NAME: Engine Company #28
ORIGINAL FUNCTION: Fire House



DATE BUILT: 1912
ARCHITECTURAL PLANS BY:
Holden, Lee G.
ORIGINAL OWNER:
City of Portland

TAX ASSESSOR'S ACCOUNT #: R-72310-4570
ZONING: R1
RANK II

SPECIAL FEATURES AND MATERIALS:
Paneled parapet with decorative brickwork. Stucco exterior finish. Brick corner quoining. Double-hung windows with brick lintels. Glass-paneled doors with rectangular transom-like window above. Elliptical arch above garage door.

AREAS OF SIGNIFICANCE: Architecture, Government

6-777-07215
7215-7223 N.E. Sandy Boulevard
Wellesley, Block 23, East 25' of Lots 12-14, North 10' of West 75' of Lot 14, Lots 15, 16
QUARTER SECTION MAP #: 2638
ORIGINAL FUNCTION: Theater



DATE BUILT: 1925
ARCHITECTURAL PLANS BY:
Williams, Hubert A.
ORIGINAL OWNER:
Schmeideskamp, F.J.

TAX ASSESSOR'S ACCOUNT #: R-89080-5480
ZONING: C2L
RANK II

SPECIAL FEATURES AND MATERIALS:
Parapeted roof. Mirrored and colored glass. Glass-paneled retail base. Recessed entry.

AREAS OF SIGNIFICANCE: Architecture, Entertainment

Original plans listed in bibliography

6-777-07417
7417 N.E. Sandy Boulevard
Wellesley, Block 19, Lots 1-3
QUARTER SECTION MAP #: 2638
ORIGINAL NAME: The Jug
ORIGINAL FUNCTION: Restaurant



DATE BUILT: 1929
ORIGINAL OWNER:
Phillips, Lottie M.

TAX ASSESSOR'S ACCOUNT #: R-89080-5000
ZONING: C2L
RANK II

SPECIAL FEATURES AND MATERIALS:
Large whiskey jug, faced with stucco and capped by "number eight" ball. Round handle at neck of jug. Large, simulated pool balls recessed in roof. Recessed panels encircle jug. Wooden door.

AREAS OF SIGNIFICANCE: Architecture

Early Photos listed in Bibliography

6-777-08200
8200 N.E. Sandy Boulevard
East Portland Homestead,
Tax Lot 3 of Lots
15-18, Lots 31, 32
QUARTER SECTION MAP #: 2639
ORIGINAL NAME: Shriners' Hospital
for Crippled Children
ORIGINAL FUNCTION: Hospital

DATE BUILT: 1924
ORIGINAL OWNER:
Ancient Arabic Order of the
Nobles of the Mystic Shrine

TAX ASSESSOR'S ACCOUNT #: R-22690-0210
ZONING: R1L
RANK II

SPECIAL FEATURES AND MATERIALS:
Series of interconnected buildings arranged in a pavilion-style plan with central building flanked by symmetrical wings. Circular entrance portico. Steeply-pitched hipped roofs and dormers. Gabled parapets. End chimneys. Oriel and bay windows.

AREAS OF SIGNIFICANCE: Medicine, Social; Architecture

6-823-03327
3327 N.E. Simpson Street
Section 13, 1N, 1E, Tax Lot 95
QUARTER SECTION MAP #: 2434
ORIGINAL FUNCTION: Residence

DATE BUILT: 1888
ORIGINAL OWNER:
Kennedy, John D.

TAX ASSESSOR'S ACCOUNT #: R-94113-0950
ZONING: R5L
RANK II

SPECIAL FEATURES AND MATERIALS:
One-and-one-half story, wood-frame farmhouse with gable roof, gable-roofed dormer, and multi-light sash windows.

AREAS OF SIGNIFICANCE: Development, Commerce in association with John D. Kennedy

6-825-07334
7334 N.E. Siskiyou Street
Glenhaven Park and Sub, Tax Lot 1 of Lots 7, 8
QUARTER SECTION MAP #: 2738
ORIGINAL NAME: Gregory Heights School
ORIGINAL FUNCTION: School

DATE BUILT: 1923
ARCHITECTURAL PLANS BY:
Martin, R. Jr.
ORIGINAL OWNER:
School District No. 1

TAX ASSESSOR'S ACCOUNT #: R-32550-1400
ZONING: R5L
RANK II

SPECIAL FEATURES AND MATERIALS:
Stepped parapet with pronounced cornice. Brick and stucco exterior finish. Three-bay, recessed entry with double doors and transoms. Decorative brick, stone and terra cotta.

AREAS OF SIGNIFICANCE: Architecture, Education

Original Plans listed in Bibliography

6-826-08840
8840 N.E. Skidmore Street
Section 21, 1N, 2E, Tax Lots 10, 72-75
QUARTER SECTION MAP #: 2639
ORIGINAL NAME: Sanctuary of Our Sorrowful Mother
ORIGINAL FUNCTION: Shrine



DATE BUILT: 1924
ORIGINAL OWNER:
Servite Fathers

TAX ASSESSOR'S ACCOUNT #: R-94221-0100, R-94221-0720, R-94221-0730, R-94221-0740, R-94221-0750
ZONING: R7L, R2.5, R2.5L, C2
RANK II

SPECIAL FEATURES AND MATERIALS:
Free-standing visitors elevator in reinforced concrete shaft. Structure at grotto, with rubble walls, stained glass windows, statuary and bas-relief panels. Monastery of uncoursed, rock-faced ashlar has square tower, round-arched window and entrance, square-headed windows, and four windows arragned in shape of cross. Bronze statue of Mary, 1933.

AREAS OF SIGNIFICANCE: Religion

6-865-02628
2628 N.E. Stuart Drive
Alameda Park, Block 10, Tax Lot 4 of Lot 3
QUARTER SECTION MAP #: 2633
ORIGINAL FUNCTION: Residence

DATE BUILT: 1913
ORIGINAL OWNER:
Eastman, George

TAX ASSESSOR'S ACCOUNT #: R-00760-1090
ZONING: R5L
RANK II

SPECIAL FEATURES AND MATERIALS:
Wide overhanging eaves with exposed rafters. Wood shingle exterior. Paired posts at covered porch.

AREAS OF SIGNIFICANCE: Architecture

6-887-01617
1617 N.E. Thompson Street
Irvington, Block 51, Lots 11, 12,
South 9.5 feet of Lot 13
QUARTER SECTION MAP #: 2832
ORIGINAL FUNCTION: Residence

DATE BUILT: 1909
ARCHITECTURAL PLANS BY:
Bennes, Hendricks and Thompson
ORIGINAL OWNER:
Delahunt, Marcus J.

TAX ASSESSOR'S ACCOUNT #: R-42041-1180
ZONING: R2.5
RANK II
HISTORIC DISTRICT: Irvington (potential)

SPECIAL FEATURES AND MATERIALS:
Low hip roof with wide overhanging eaves. Encircling porch with square piers and decorative urns. Casement windows with leaded glass and stained glass borders. Exterior finish of smooth stucco.

AREAS OF SIGNIFICANCE: Architecture

6-887-02131
2131 N.E. Thompson Street
Irvington, Block 20, Lots 5-16
QUARTER SECTION MAP #: 2832
ORIGINAL NAME: Irvington Tennis Club
ORIGINAL FUNCTION: Club

DATE BUILT: 1911
ARCHITECTURAL PLANS BY:
Lawrence, Ellis Fuller
ORIGINAL OWNER:
Irvington Tennis Club

TAX ASSESSOR'S ACCOUNT #: R-42040-4230
ZONING: R5
RANK II
HISTORIC DISTRICT: Irvington (potential)

SPECIAL FEATURES AND MATERIALS:
Low hip roof with wide overhanging eaves. Exterior finish of dark-stained wood shingles.

AREAS OF SIGNIFICANCE: Architecture; Recreation, Social

6-887-02230
2230 N.E. Thompson Street
Irvington, Block 8, Lots
1, 2, North 1/2 of Lot 3
QUARTER SECTION MAP #: 2832
ORIGINAL FUNCTION: Residence

DATE BUILT: 1911
ORIGINAL OWNER:
Kennard, William

TAX ASSESSOR'S ACCOUNT #: R-42040-1490
ZONING: R5
RANK II
HISTORIC DISTRICT: Irvington (potential)

SPECIAL FEATURES AND MATERIALS:
Exterior finish of rock-faced cast stone. Medium hip roof with glazed clay tiles, wide eaves, exposed rafters, and brackets. Hip-roofed dormers with decorative wooden brackets. Encircling porch with glazed clay tile roof and exposed rafters. Rock-faced cast stone porch piers and balustrade. Bay window with clay tile hood on west elevation.

AREAS OF SIGNIFICANCE: Architecture

6-887-02732
2732 N.E. Thompson Street
Bowmans, Lot 6 Including
strip 17.4' wide West
of and adjacent to
QUARTER SECTION MAP #: 2833
ORIGINAL FUNCTION: Residence

DATE BUILT: 1915
ORIGINAL OWNER:
Bowman, F.E.

TAX ASSESSOR'S ACCOUNT #: R-09560-0110
ZONING: R5
RANK II

SPECIAL FEATURES AND MATERIALS:
Bellcast gable roof. Large shed-roofed dormer. Boxed cornice with block modillions. Recessed porch has massive columns and ashlar piers. Rock faced, uncoursed ashlar on exterior walls and end-wall chimney.

AREAS OF SIGNIFICANCE: Architecture; Performing Arts, in association with Rin Tin Tin; Government, in association with Francis Ivancie

6-887-02809
2809 N.E. Thompson Street
Dolph Park, Block 6, Tax Lot
3 of Lots 11-15
QUARTER SECTION MAP #: 2833
ORIGINAL FUNCTION: Residence

DATE BUILT: 1927
ORIGINAL OWNER:
Mallory, F.B.

TAX ASSESSOR'S ACCOUNT #: R-21250-1710
ZONING: R5
RANK II

SPECIAL FEATURES AND MATERIALS:
Steeply pitched roof. Bracketed gable and balcony at entrance. Bevel siding. Eight-over-one, double-hung windows. Sun porch. Interior woodwork.

AREAS OF SIGNIFICANCE: Architecture

6-887-03029
3029 N.E. Thompson Street
Dolph Park, Block 5, Lot 10,
South 25.98' of Lot 11
QUARTER SECTION MAP #: 2833
ORIGINAL FUNCTION: Residence

DATE BUILT: 1928
ORIGINAL OWNER:
Scaggs, L.J. (?)

TAX ASSESSOR'S ACCOUNT #: R-21250-1330
ZONING: R5
RANK II

SPECIAL FEATURES AND MATERIALS:
Multi-gable roof. Stucco at upper story with some half-timbering. Brick and stone at lower floor. Massive stone and brick chimney. Round-arched entrance door. Segmental-arched windows. Leaded-glass windows.

AREAS OF SIGNIFICANCE: Architecture; Commerce in association with L.J. Scaggs

6-890-01312
1312 N.E. Tillamook Street
West Irvington, Block 126, Lot 3
QUARTER SECTION MAP #: 2831
ORIGINAL FUNCTION: Residence

DATE BUILT: 1894
ORIGINAL OWNER:
Povey, John E.

TAX ASSESSOR'S ACCOUNT #: R-89360-4450
ZONING: R1
RANK II
HISTORIC DISTRICT: Irvington (potential)

SPECIAL FEATURES AND MATERIALS:
Spindlework and wooden fancywork on porches. Polygonal bay window with brackets. Decorative wooden panels around ground-floor windows. Fishscale pattern shingles on gable end and belt course. Bargeboards. Stained glass.

AREAS OF SIGNIFICANCE: Architecture

6-890-01927
1927 N.E. Tillamook Street
Irvington, Block 35, Lots 11, 12
QUARTER SECTION MAP #: 2832
ORIGINAL FUNCTION: Residence

DATE BUILT: 1893
ORIGINAL OWNER:
Chamberlain, George

TAX ASSESSOR'S ACCOUNT #: R-42040-7530
ZONING: R5
RANK II
HISTORIC DISTRICT: Irvington (potential)

SPECIAL FEATURES AND MATERIALS:
Gambrel roof with shed-roofed dormers. Pavilions on east and west sides with second-story balconies. Polygonal bay window. Bevel siding.

AREAS OF SIGNIFICANCE: Government, Law in association with George Chamberlain

6-977-03885
3885 N.E. Wistaria Drive
Beaumont, Block 17, Lots 6, 7,
West 48.5' of Lot 8
QUARTER SECTION MAP #: 2734
ORIGINAL FUNCTION: Residence

DATE BUILT: 1931
ORIGINAL OWNER:
Yaw, Winford P. and Grace W.

TAX ASSESSOR'S ACCOUNT #: R-06080-3070
ZONING: R5L
RANK II

SPECIAL FEATURES AND MATERIALS:
Hip roof. Two projecting pavilions, one with jerkinhead roof. Polygonal dormer with flat roof. Casement windows. Brick and mock half-timbered walls. Horseshoe entrance.

AREAS OF SIGNIFICANCE: Architecture; Social

7-016-02116
2116 N.E. Sixteenth Avenue
Irvington, Block 50, Lots 11-13
QUARTER SECTION MAP #: 2832
ORIGINAL FUNCTION: Residence

DATE BUILT: 1917
ORIGINAL OWNER:
Scott, Leslie M. and Elizabeth

TAX ASSESSOR'S ACCOUNT #: R-42041-0970
ZONING: R2.5
RANK II
HISTORIC DISTRICT: Irvington (potential)

SPECIAL FEATURES AND MATERIALS:
Portico with Roman Doric columns and box cornice with dentilled frieze. Palladian window above portico. Pedimented dormers with round-arched, multi-light windows. Sidelights around main entry door. Exterior finish of bevel siding.

AREAS OF SIGNIFICANCE: Architecture; Communications, Government in association with Leslie M. Scott

7-016-02412
2412 N.E. Sixteenth Avenue
Irvington, Block 51, Lot 17
QUARTER SECTION MAP #: 2832
ORIGINAL FUNCTION: Residence

DATE BUILT: 1909

TAX ASSESSOR'S ACCOUNT #: R-42041-1250
ZONING: R5
RANK II

SPECIAL FEATURES AND MATERIALS:
Gable roof with curvilinear braces and bargeboards. Gabled entrance porch. Projecting rectangular bay window. Wood shingles in gable, bevel siding below. One-over-one, double-hung windows.

AREAS OF SIGNIFICANCE: Government in association with President Carter

7-017-03112
3112 N.E. Seventeenth Avenue
Irvington, Block 44, West 75'
of Lots 11, 12
QUARTER SECTION MAP #: 2732
ORIGINAL FUNCTION: Residence

DATE BUILT: 1924
ARCHITECTURAL PLANS BY:
Hemening, R.A.
ORIGINAL OWNER:
Price, C.E.

TAX ASSESSOR'S ACCOUNT #: R-42040-9490
ZONING: R5
RANK II

SPECIAL FEATURES AND MATERIALS:
High-pitch bellcast, hipped roof with center gables, one jerkinhead, and jerkinhead hipped dormers. Boxed cornice with flared eaves. Shingle siding. Casements windows with multiple lights. Stone and brick chimney, linked at base. Porch with heavy braced posts.

AREAS OF SIGNIFICANCE: Architecture; Visual Arts, in association with Clayton S. Price

Original Plans listed in Bibliography

7-021-02201
2201-2211 N.E. Twenty-first Avenue
Irvington, Block 22, Lots 4-6
QUARTER SECTION MAP #: 2832
ORIGINAL FUNCTION: Residence

DATE BUILT: 1906
ARCHITECTURAL PLANS BY:
McNaughton, Raymond and Lawrence
ORIGINAL OWNER:
Lawrence, Ellis Fuller

TAX ASSESSOR'S ACCOUNT #: R-42040-4660
ZONING: R2.5
RANK II
HISTORIC DISTRICT: Irvington (potential)

SPECIAL FEATURES AND MATERIALS:
Hip roof with cross gable. Mock half-timbering on gable end. Exterior finish of dark-stained shingles. Shed-roofed dormer. Pent roof over ground-floor windows. Shingled porch posts.

AREAS OF SIGNIFICANCE: Architecture

Early Photos listed in Bibliography

7-023-05138
5138 N.E. Twenty-third Avenue
Vernon, Block 33, Lot 1
QUARTER SECTION MAP #: 2532
ORIGINAL FUNCTION: Church

DATE BUILT: 1916

TAX ASSESSOR'S ACCOUNT #: R-86070-5870
ZONING: R2.5L
RANK II

SPECIAL FEATURES AND MATERIALS:
Gable roof. Square tower with angled corner entry and louvered belfry. Decorative brackets over entry. Exterior finish of drop siding.

AREAS OF SIGNIFICANCE: Architecture; Religion, Ethnic Groups

7-024-01804
1804 N.E. Twenty-fourth Avenue
Wild Rose, Block 8, Lot 4
QUARTER SECTION MAP #: 2833
ORIGINAL FUNCTION: Apartment House

DATE BUILT: ca. 1920

TAX ASSESSOR'S ACCOUNT #: R-91020-1290
ZONING: R2
RANK II

SPECIAL FEATURES AND MATERIALS:
Gable roof. Massive two-tier porches. Decorative details include bargeboards, exposed rafters and stickwork. Exterior finish of stucco and shingles.

AREAS OF SIGNIFICANCE: Architecture

7-028-02208
2208 N.E. Twenty-eighth Avenue
Bowering Tract, Tax Lot 11
of Lot 4
QUARTER SECTION MAP #: 2833
ORIGINAL FUNCTION: Residence

DATE BUILT: 1925
ORIGINAL OWNER:
Farrington, C.H.

TAX ASSESSOR'S ACCOUNT #: R-09510-0130
ZONING: R5
RANK II

SPECIAL FEATURES AND MATERIALS:
Hip and gable roofs with rolled eaves. Dormers. Stucco exterior with half-timbering at entrance gable. Multi-light casement and picture windows. Spider web window with insect in corner. Wrought iron. Lanterns. Large stand of fir trees. Large birch trees.

AREAS OF SIGNIFICANCE: Architecture

7-028-02260
2260 N.E. Twenty-eighth Avenue
Bowering Tr, Tax Lot 1 of Lot 4
QUARTER SECTION MAP #: 2833
ORIGINAL FUNCTION: Residence

778-22

DATE BUILT: 1925
ARCHITECTURAL PLANS BY:
Linde, Carl
ORIGINAL OWNER:
Zimmerman, Dr.

TAX ASSESSOR'S ACCOUNT #: R-09510-0070
ZONING: R5
RANK II

SPECIAL FEATURES AND MATERIALS:
Multi-gable roof. Gabled dormer. Eyelid dormer. Brick and stucco on exterior walls. Mock half-timbering. Multi-light windows. Recessed entry porch. Round-headed door. Glass-paneled door with sidelights. Tall, brick chimneys with corbeled caps. Polygonal projecting room at rear. Garage.

AREAS OF SIGNIFICANCE: Architecture

7-030-02220
2220 N.E. Thirtieth Avenue
Dolph Park, Block 8, Lots
10, 11 Except South
60', South 25' of Lot 12
QUARTER SECTION MAP #: 2833
ORIGINAL FUNCTION: Residence

DATE BUILT: 1926
ARCHITECTURAL PLANS BY:
Universal Plan Service
ORIGINAL OWNER:
Turner, F.B.

TAX ASSESSOR'S ACCOUNT #: R-21250-2150
ZONING: R5
RANK II

SPECIAL FEATURES AND MATERIALS:
Gable roof with curvilinear eaves. Projecting gabled pavilion. Shed roof side wing. Double-hung windows. Round-headed, wooden door with bracketed hood. Glass-paneled, multi-light, tripartite door. Stucco exterior finish.

AREAS OF SIGNIFICANCE: Law, Ethnic Groups in association with Seid G. Back Jr.

7-033-05736
5736 N.E. Thirty-third Avenue
Kennedy's, Blocks 11, 14,
Tax Lot 1
QUARTER SECTION MAP #: 2434
ORIGINAL NAME: George Kennedy
Elementary School
ORIGINAL FUNCTION: School

DATE BUILT: 1915
ARCHITECTURAL PLANS BY:
Naramore, F.A.
ORIGINAL OWNER:
School District No. 1

TAX ASSESSOR'S ACCOUNT #: R-44410-2080
ZONING: R5L
RANK II

SPECIAL FEATURES AND MATERIALS:
Central one-and-one-half story block flanked by one-story wings. Low-pitch hip roof. Cornice with block modillions. Decorative terra cotta features include decorative panels, friezes with foliate motifs, and round-arched window heads. Arcaded entry. Central courtyard.

AREAS OF SIGNIFICANCE: Architecture, Education

7-036-02245
2245 N.E. Thirty-sixth Avenue
Section 25, 1N, 1E, Tax Lot 36
QUARTER SECTION MAP #: 2834
ORIGINAL NAME: Ulysses S. Grant
High School
ORIGINAL FUNCTION: School



DATE BUILT: 1923
ARCHITECTURAL PLANS BY:
Knighton and Howell
ORIGINAL OWNER:
Portland School District No. 1

TAX ASSESSOR'S ACCOUNT #: R-94125-0360
ZONING: R5
RANK II

SPECIAL FEATURES AND MATERIALS:
Parapeted roof. Colossal portico with paneled frieze, stone ornament, brick piers and Ionic columns. Brick exterior finish. Multi-light windows. Glass paneled double doors. Transom. Dentils.

AREAS OF SIGNIFICANCE: Architecture

Original Plans listed in Bibliography

7-038-01630
1630 N.E. Thirty-eighth Avenue
Rossmere, Block 43, Lots 4, 5
QUARTER SECTION MAP #: 2834
ORIGINAL NAME: YMCA Eastside
ORIGINAL FUNCTION: Club House



DATE BUILT: 1926
ARCHITECTURAL PLANS BY:
Whitehouse, Morris
ORIGINAL OWNER:
YMCA

TAX ASSESSOR'S ACCOUNT #: R-72980-5540
ZONING: C3S
RANK II

SPECIAL FEATURES AND MATERIALS:
Gable roof with stepped gable end wall. Finial knobs at corners of roofline. Stucco exterior finish. Multi-light round-headed windows. Double doors with transom flanked by stone pilasters supporting cornice.

AREAS OF SIGNIFICANCE: Architecture; Development

Original Plans and Early Photos listed in Bibliography

7-039-05700
5700 N.E. Thirty-ninth Avenue
Section 13, 1N, 1E, Tax Lot 355
QUARTER SECTION MAP #: 2434
ORIGINAL NAME: John Adams High School
ORIGINAL FUNCTION: School

DATE BUILT: 1969
ARCHITECTURAL PLANS BY:
Hewlett and Jamison
ORIGINAL OWNER:
School District No. 1

ZONING: R5L, R2.5L
RANK II

SPECIAL FEATURES AND MATERIALS:
Exterior walls of pre-cast concrete panels. Projecting piers between panels. Exposed horizontal beams between walls and roof.

AREAS OF SIGNIFICANCE: Education

Original Plans listed in Bibliography

7-043-01714
1714 N.E. Forty-third Avenue
Menefee, Block 5, Lots 10-12
QUARTER SECTION MAP #: 2835
ORIGINAL NAME: St. Michael's and All Angels Church
ORIGINAL FUNCTION: Church

DATE BUILT: 1923
ARCHITECTURAL PLANS BY:
Lawrence and Holford
ORIGINAL OWNER:
Sumner, Walter

TAX ASSESSOR'S ACCOUNT #: R-56000-0390
ZONING: C3
RANK II

SPECIAL FEATURES AND MATERIALS:
Multi-gable roof with broad slopes and clipped gables. Stucco exterior finish. Diamond pane windows. Lancet windows. Leaded glass. Double wooden doors set in stone ogee arch flanked by small buttresses. Tall brick chimney.

AREAS OF SIGNIFICANCE: Architecture; Religion

Original Plans listed in Bibliography

7-044-01914
1914 N.E. Forty-fourth Avenue
Rossmere, Block 38, Lots 3-6
QUARTER SECTION MAP #: 2835
ORIGINAL NAME: Rose City Park Presbyterian Community Church
ORIGINAL FUNCTION: Church

DATE BUILT: 1925
ARCHITECTURAL PLANS BY:
Kroner, Ernst
ORIGINAL OWNER:
Rose City Park Community Church

TAX ASSESSOR'S ACCOUNT #: R-72980-4960
ZONING: C3
RANK II

SPECIAL FEATURES AND MATERIALS:
Pedimented roof. Block modillions. Porthole window. Flat-roofed, multi-level wing with tower. Brick exterior finish. Stained glass windows with stone lintels, decorative brick arches and keystone. Pilasters with enriched capitals. Pedimented entry with dentils.

AREAS OF SIGNIFICANCE: Architecture; Religion, Development

7-054-02701
2701 N.E. Fifty-fourth Avenue
Rose City Park, Block 95,
Lots 1-19
QUARTER SECTION MAP#: 2736
ORIGINAL NAME: St. Rose Catholic Church
ORIGINAL FUNCTION: Church

DATE BUILT: 1924
ORIGINAL OWNER:
Archdiocese of Portland

TAX ASSESSOR'S ACCOUNT #: R-72310-7250
ZONING: R5L
RANK II

SPECIAL FEATURES AND MATERIALS:
Tile-covered gable roof stopped against rounded parapet. Modillions. Domed tower with round-arched windows. Recessed entry with arcade; balcony above. Stucco exterior finish. Round-headed windows. Pilasters.

AREAS OF SIGNIFICANCE: Architecture, Religion, Education

7-056-02853
2853 N.E. Fifty-sixth Avenue
Rose City Park, Block 93, Lot 1
QUARTER SECTION MAP #: 2736
ORIGINAL FUNCTION: Tree

TAX ASSESSOR'S ACCOUNT #: R-72310-6960
ZONING: R5L
RANK II

SPECIAL FEATURES AND MATERIALS:
The giant tree is 13' 9" around, 41' high and its branches measure over 30' in diameter. It is the largest known "eating chestnut" in Rose City Park.

AREAS OF SIGNIFICANCE: Landscape Architecture

7-057-02334
2334 N.E. Fifty-seventh Avenue
Syndicate Tax Lot 1 of Blocks 9, 12
QUARTER SECTION MAP #: 2836
ORIGINAL NAME: Rose City Park School
ORIGINAL FUNCTION: School



DATE BUILT: 1911
ARCHITECTURAL PLANS BY:
Jacobberger, Josef;
Smith, Alfred
ORIGINAL OWNER:
School District No. 1

TAX ASSESSOR'S ACCOUNT #: R-81760-1540
ZONING: R5
RANK II

SPECIAL FEATURES AND MATERIALS:
Symmetrical elevation. Parapeted roof. Brick exterior finish. Entry recessed behind three arched openings. Glass-paneled door. Decorative terra cotta trim. Multi-light windows. Stepped wall dormer. Decorative brickwork.

AREAS OF SIGNIFICANCE: Architecture, Development; Education

Original Plans listed in Bibliography

620-10

7-058-02630
2630 N.E. Fifty-eighth Avenue
Rose City Park, Block 80,
West 1/2 of Lots 1, 2,
Lots 16-18
QUARTER SECTION MAP #: 2736
ORIGINAL NAME: Rose City Park
United Methodist Church
ORIGINAL FUNCTION: Church

DATE BUILT: 1925
ORIGINAL OWNER:
Rose City Park Methodist Church

TAX ASSESSOR'S ACCOUNT #: R-72310-5290
ZONING: R5
RANK II

SPECIAL FEATURES AND MATERIALS:
Gable roof with broad slopes. Tower with corner pilasters. Wall and corner buttresses. Entry flanked by small buttresses. Arched windows with stained glass. Tracery windows. Brick exterior finish with stone trim.

AREAS OF SIGNIFICANCE: Religion, Architecture

7-072-02708
2708 N.E. Seventy-second Avenue
Lucile, Block 5, East 20' of
Lot 2, Lots 3, 4
QUARTER SECTION MAP #: 2738
ORIGINAL FUNCTION: Residence

DATE BUILT: 1946
ARCHITECTURAL PLANS BY:
Williams, Hubert A.
ORIGINAL OWNER:
O'Donnell, R.J.

TAX ASSESSOR'S ACCOUNT #: R-51450-0250
ZONING: R5L
RANK II

SPECIAL FEATURES AND MATERIALS:
Flat roof. Stuccoed exterior walls. Rounded corners with curved window glass. Glass block windows and sidelights.

AREAS OF SIGNIFICANCE: Architecture

7-082-02735
2735 N.E. Eighty-second Avenue
Glenhaven Park, Tax Lot 2 of
Lots 7-9
QUARTER SECTION MAP#: 2738
ORIGINAL NAME: Madison High School
ORIGINAL FUNCTION: School



DATE BUILT: 1955

TAX ASSESSOR'S ACCOUNT #: R-32550-0510
ZONING: R5
RANK II

SPECIAL FEATURES AND MATERIALS:
Two stories with flat roof. Brick exterior. Continuous bands of metal-framed windows. Recessed entrance.

AREAS OF SIGNIFICANCE: Architecture; Education

APPENDIX

APPENDIX A

Historic Resource Inventory
Property Rankings

Rank I - Individually the most important properties in the city, distinguished by outstanding qualities of architecture, historical values, and relationships to the environment. Highest priority for landmark designation; eligible for National Register.

Rank II - Properties which are of individual importance by virtue of architectural, historical, and environmental criteria. Secondary priority for landmark designation; eligible for National Register.

Rank III - Buildings which provide the setting for more important buildings and which add richness and character to the neighborhood; properties associated with personages and events of secondary importance or which illustrate particular stages in the development of the city. These properties may be eligible for the National Register as part of a district.

(Adapted from Splendid Survivors by Charles Hall Page and Associates, Inc.)

EVALUATION FORM
GUIDE

I. Design/Construction

Style/Type - Significance as an example of a particular style, type or convention.

Especially fine or extremely early example 5
Excellent or very early example 3
Good Example 2

Artistic Quality - Significance because of quality of composition, detailing or craftsmanship.

Excellent 5
Very Good 3
Good 2

Materials/Construction - Significance as an example of use of a particular material or type of construction.

Especially fine or extremely early example 5
Excellent or very early example 3
Good Example 2

Designer/Contractor - Designer, contractor or craftsman of local, state or national importance.

Of particular importance to the history of the community, state or nation 3
Of secondary importance 2
Of minor importance 1

Age - Significance because of age relative to local development.

Pre-1875 10
1875 to 1899 5
1900 to 1929 2

II. History

Person(s) - Associated with the life or activities of a person, group, organization or institution that has made a significant contribution to the community, state or nation.

Person of primary importance intimately connected with the property 20
Person of primary importance loosely connected or person of secondary importance intimately connected 10
Person of secondary importance loosely connected or person of neighborhood importance intimately connected 5

Event(s) - Associated with an event that has made a significant contribution to the community, state or nation.

Event of primary importance intimately connected with the property ...	20
Event of primary importance loosely connected or event of secondary importance intimately connected	10
Event of secondary importance loosely connected or of neighborhood importance intimately connected	5

III. Rarity

Significance as only remaining or one of few remaining properties associated with an important personage or event; significance as only remaining or of few remaining properties of particular design or construction.

Only one in city	10
One of several in city	5

IV. Environment

Contributes to the character or continuity of the street, neighborhood or area.

Of particular importance in establishing the character of an area or may be taken as a symbol for the city or region as a whole	10
Of importance in establishing the character of an area or conspicuous and familiar in the context of the city or region	8
Conspicuous and familiar in the context of the neighborhood	6
Contributes to the dominant character of the area	4
Compatible with dominant character of area	2

V. Integrity

Retains its original design elements, materials and character.

No changes or very minor changes	10
Minor alterations which do not destroy the overall character	8
Major alterations to portions of the property; remainder intact	6
Extensive alterations	4
Greatly altered but recognizable	2

EVALUATION FORM
SCORE SHEET

		SCORE	RELATIVE IMPORTANCE	WEIGHTED SCORE
Intrinsic Value	I. Design/Construction Style/Type 5 3 2 Artistic Value 5 3 2 Materials/Construction 5 3 2 Designer/Contractor 3 2 1 Age 10 5 2	Max. 20		
	II. History Person(s) 20 10 5 Event(s) 20 10 5	Max. 20		
	Intrinsic Total	Max. 20	x 3.5 =	Max. 70
Contextual Value	III. Rarity 10 5		x 1.0 =	Max. 10
	IV. Environment 10 8 6 4 2		x 1.0 =	Max. 10
	V. Integrity 10 8 6 4 2		x 1.0 =	Max. 10
	Total Weighted Score			

Rank I 85-100 } Landmarks
Rank II 60-84 }
Rank III 40-59 Of Cultural Interest

APPENDIX B

Data Retrieval

The Portland Archives and Records Center uses SPINDEX data base management programs, developed by the National Archives, to provide access to HRI data. Each property in the data base is identified by a control number that reflects its current address, so persons researching a building or site must have this information. The city was divided into ten areas, and each volume of printouts contains a map that indicates the area it covers.

Each property is identified by a nine-digit master file number, which is a shortened version of the control number. It looks like this:

x-xxx-xxxxx

The first digit reflects the geographical quadrant in which the property is located, as follows:

0 = SW Named Streets
1 = SW Numbered Streets
2 = NW Named Streets
3 = NW Numbered Streets
4 = N Named Streets
5 = N Numbered Streets
6 = NE Named Streets
7 = NE Numbered Streets
8 = SE Named Streets
9 = SE Numbered Streets

Note that quadrant boundaries and area boundaries, while close, are not necessarily the same.

To find a property listing, determine which workbook it's in, and then look for the appropriate first digit. Addresses are arranged alphanumerically thereunder, named streets first, then numbered streets. Addresses appear in numerical order on a given street.

Special indexes can be produced to the entire data base or for any of the ten areas. These include indexes by architect, style, function, date, rank, special feature, etc. Persons interested in obtaining an index should contact the Portland Archives and Records Center at 248-4631. They will be charged for the cost of the index, which will range in price from $5-25.

APPENDIX C

Historic Resource Inventory
CITY OF PORTLAND, OREGON

3-003-00417

417 N.W. Third Avenue

Couch, Block 25, Lot 4
QUARTER SECTION MAP #: 2929.5
Burnside

ORIGINAL NAME: Pike's Tent and Awning Co.

DATE BUILT: ca. 1896

STYLE: Wood, Post-and-Beam Utilitarian

ORIGINAL OWNER: Pike, August C.

TAX ASSESSOR'S ACCOUNT #: R-18020-1690
ZONING: C1ZS

Rank III

HISTORIC DISTRICT: Chinatown (potential)

SPECIAL FEATURES AND MATERIALS:
Horizontal wood siding. Double-hung windows. Sign "Pike Tent and Awning Co." Double wood door entrance with glass inset. Carved wood panels at base of first story windows. Door in second story opening to nowhere.

AREAS OF SIGNIFICANCE: Architecture, Industry

3-003-00417

Industry: August C. Pike opened his shop in this building in 1897. In 1892 he owned a shop for the manufacture of tents and awnings at Wasco between Ross and Wheeler. In 1859 he was a sailmaker for W.C. Noon and Co. at 203 Seventh.

BIBLIOGRAPHY:

City of Portland Buildings Bureau microform and card files.

Multnomah County Tax Assessor records, microform, automated data files, and card files (Portland, 1980).

Sanborn Insurance Map, 1885, 1895, 1898, 1905.

Portland City Directory (Portland, Oregon).

McArther, Lew, unrecorded interview by Richard Meyer.

OLD ADDRESS: 107 Third Street North

MAJOR ALTERATIONS: 1916/61733

Present owner as of May 1981: Raymond Grapp
MAILING ADDRESS: 417 N.W. Third Avenue, Portland 97209

No Preservation Funding

Negative: 124-5

Score - Design/Construction: 11
Score - Historical:
Score - Rarity: 5
Score - Environment: 4
Score - Integrity: 10
Score - Intrinsic: 11
Score - Contextual: 19
Score - Total: 57.5