TOWNSHIP 26 SOUTH, RANGE 9 EAST, W.M.

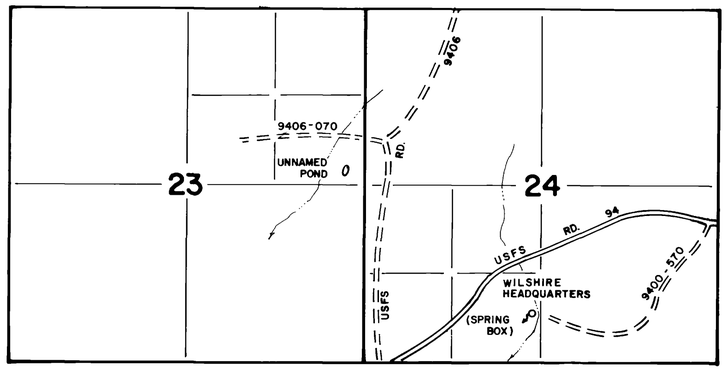

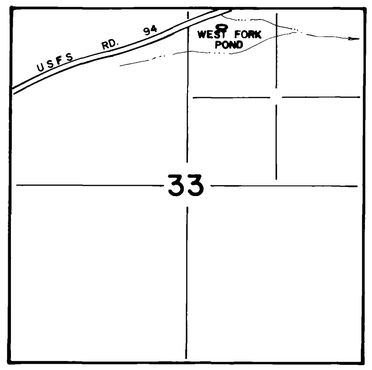

THIS MAP IS FOR WATER RIGHT INFORMATION ONLY

TOWNSHIP 26 SOUTH, RANGE 10 EAST, W.M.

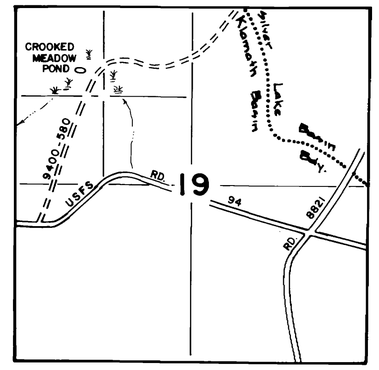

TOWNSHIP 27 SOUTH, RANGE 6 1/2 EAST, W.M.

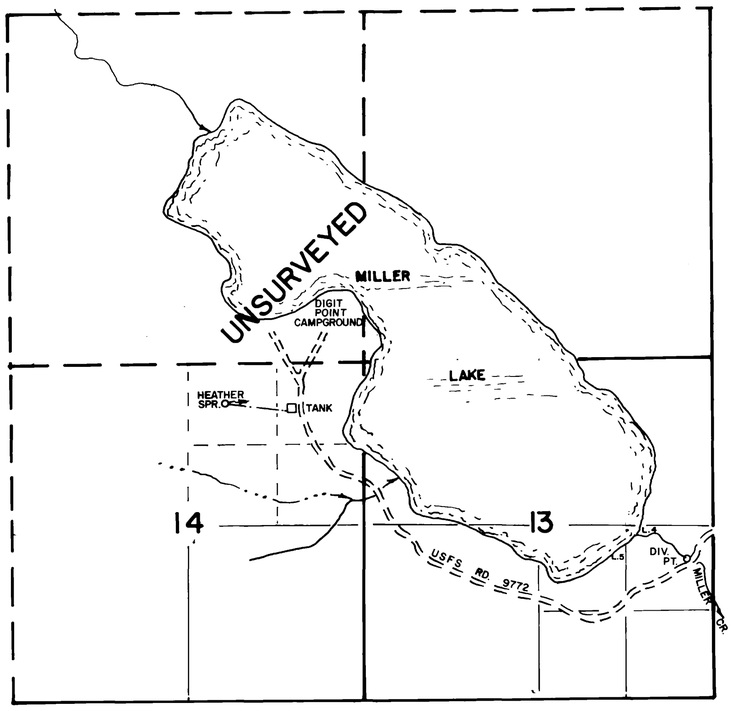

THIS MAP IS FOR WATER RIGHT INFORMATION ONLY

TOWNSHIP 27 SOUTH, RANGE 8 EAST, W.M.

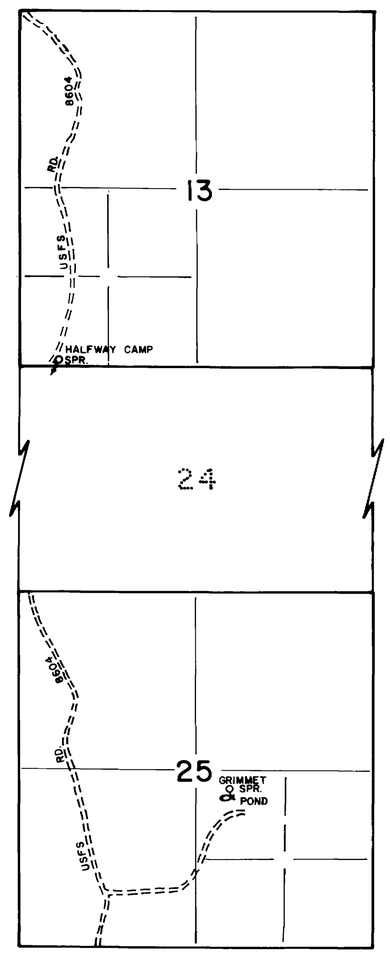

DETAIL SHEET 1
T 26 & 27 S, R 6 1/2, 8, 9 & 10 E