TOWNSHIP 31 SOUTH, RANGE 7½ EAST, W.M.

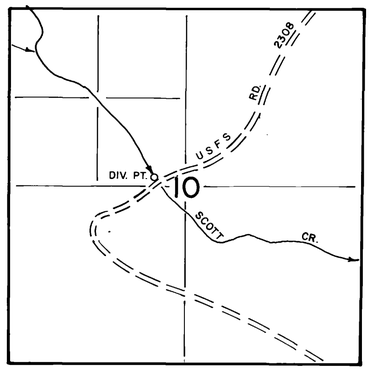

TOWNSHIP 32 SOUTH, RANGE 7 EAST, W. M.

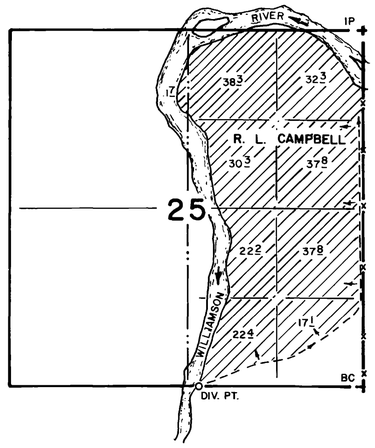

TOWNSHIP 32 SOUTH, RANGE 10 EAST, W. M.

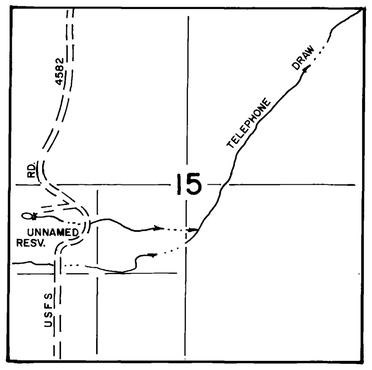

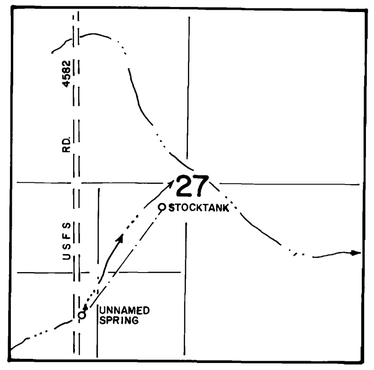

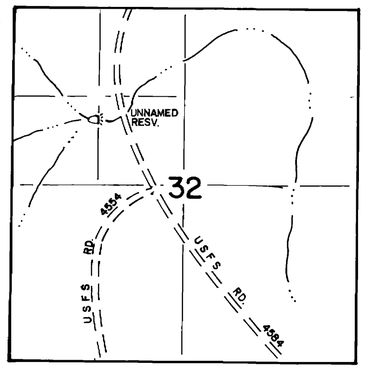

TOWNSHIP 32 SOUTH, RANGE 16 EAST, W.M.

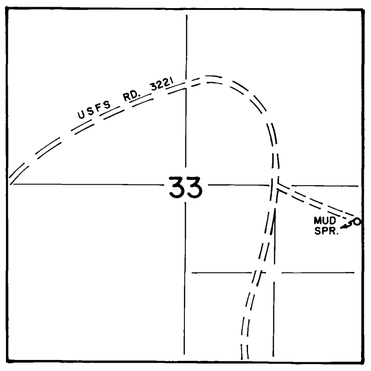

TOWNSHIP 33 SOUTH, RANGE 7 EAST, W. M.

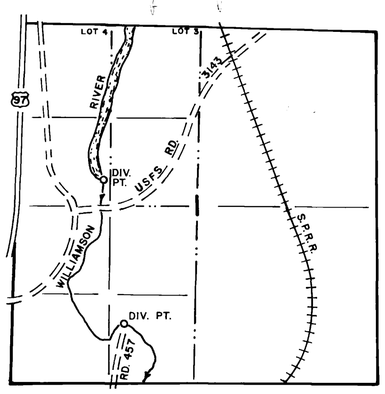

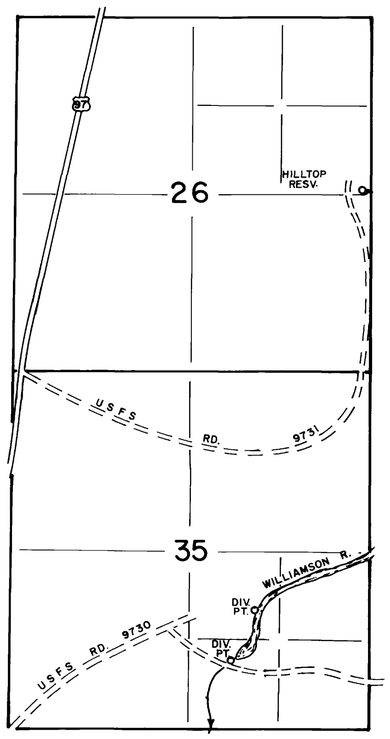

TOWNSHIP 33 SOUTH, RANGE 8 EAST, W. M.

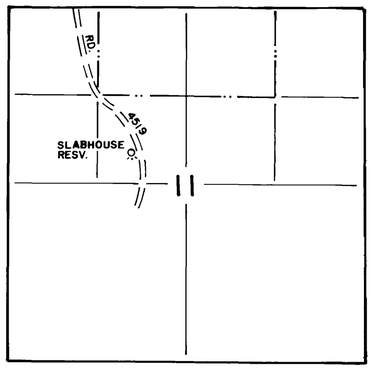

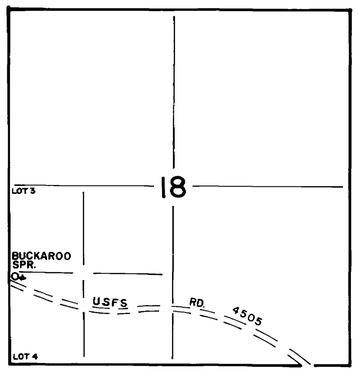

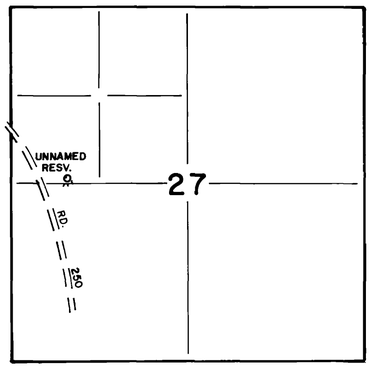

TOWNSHIP 33 SOUTH, RANGE 9 EAST, W. M.

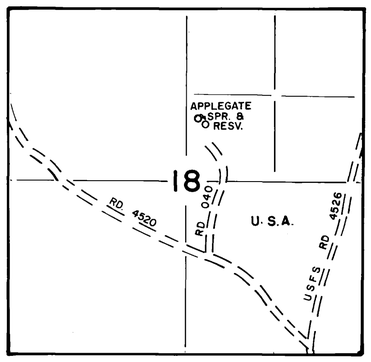

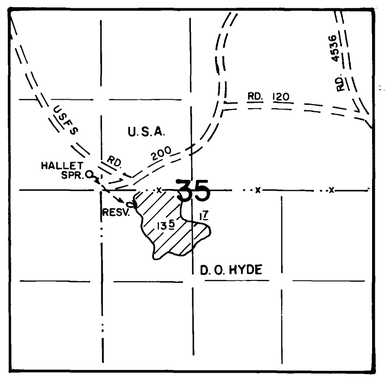

TOWNSHIP 33 SOUTH, RANGE 10 EAST, W. M.

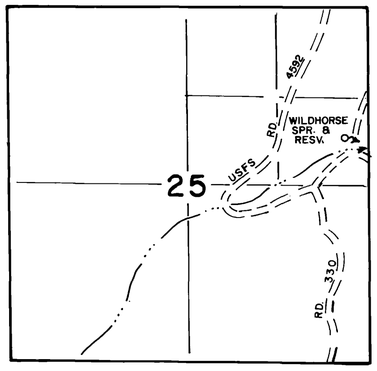

THIS MAP IS FOR WATER RIGHT INFORMATION ONLY

DETAIL SHEET 3
T 31 S R 7 1/2 E thru T 33 S R 10 E, W. M.