



760 SW Ninth Ave., Suite 3000
Portland, OR 97205
T. 503.224.3380
F. 503.220.2480
www.stoel.com

SARAH STAUFFER CURTISS
D. 503.294.9829
sarah.curtiss@stoel.com

June 14, 2017

VIA EMAIL AND U.S. MAIL

Ms. Sarah Esterson, Siting Analyst
Oregon Department of Energy
550 Capitol Street NE, 1st Floor
Salem, OR 97301

Re: Wheatridge Wind Energy Facility Request for Transfer

Dear Ms. Esterson:

On May 17, 2017, Wheatridge Wind Energy, LLC provided notice of transfer of ownership to the Oregon Department of Energy ("Department") pursuant to OAR 345-027-0100(2). The notice disclosed that Swaggart Wind Power, LLC had recently sold the Facility, including the ownership of all membership interests in Wheatridge Wind Energy, LLC to Wheatridge Wind Holdings, LLC, an indirect subsidiary of NextEra Energy Resources, LLC ("NextEra"). The sale closed on April 5, 2017, at which time Wheatridge Wind Energy, LLC became a wholly-owned indirect subsidiary of NextEra.

Although Wheatridge Wind Energy, LLC will remain the site certificate holder and Facility owner and operator, the change in ownership requires NextEra to file a request to transfer the site certificate. Accordingly, the Request for Transfer of Ownership of the Wheatridge Wind Energy Facility ("Request"), along with the required supporting documentation related to organizational expertise and retirement and financial assurance, is attached hereto.

Note that there are two items that we are still in the process of preparing: (1) an updated property owners list (Attachment 1 to the Request) and (2) the legal opinion letter (Attachment M-1 to Revised Exhibit M). We will forward these items as soon as they become available.

Ms. Sarah Esterson, Siting Analyst
June 14, 2017
Page 2

Please let me know if you have questions or require additional information.

Very truly yours,

A handwritten signature in black ink, appearing to read 'Sarah Stauffer Curtiss', with a long horizontal line extending to the right.

Sarah Stauffer Curtiss

Enclosure

cc (*via email*): Melissa Hochmuth
Mike Pappalardo
Scott Castro
David Filippi
Chase McVeigh-Walker
Maxwell Woods
Todd Cornett
Jesse Ratliffe

Request for Transfer

**Request for
Transfer of Ownership
for the
Wheatridge Wind
Energy Facility**

Prepared for
Oregon Energy Facility Siting Council

June 2017

Submitted by
Wheatridge Wind Energy, LLC
and
NextEra Energy Resources, LLC

SECTION 1

Introduction

The Wheatridge Wind Energy Facility is a permitted wind-energy generation facility in Morrow and Umatilla counties that will produce up to 500 megawatts of electricity (“Facility”). On April 28, 2017, the Energy Facility Siting Council (“Council”) issued a final order approving the application for site certificate for the Facility. The Chair of the Council signed the site certificate for the Facility (“Site Certificate”) on April 28, 2017, and the Site Certificate became effective upon execution by the applicant, Wheatridge Wind Energy, LLC, on May 24, 2017.

On May 17, 2017, Wheatridge Wind Energy, LLC provided notice of transfer of ownership to the Oregon Department of Energy (“Department”) pursuant to OAR 345-027-0100(2). The notice disclosed that Swaggart Wind Power, LLC (“Swaggart”), Wheatridge Wind Energy, LLC’s parent company, had recently sold the Facility, including the ownership of all membership interests in Wheatridge Wind Energy, LLC, to Wheatridge Wind Holdings, LLC, an indirect subsidiary of NextEra Energy Resources, LLC (“NextEra”). The sale closed on April 5, 2017, at which time Wheatridge Wind Energy, LLC became a wholly owned indirect subsidiary of NextEra. That transaction prompted this transfer request (“Transfer Request”).

1.1 Proposed Transfer Request

Wheatridge Wind Energy, LLC (“Certificate Holder”) will remain the Facility owner and operator. The change in the Certificate Holder’s ownership structure, however, requires NextEra to file a request to transfer the Site Certificate under OAR 345-027-0100. This request will confirm that NextEra, as Certificate Holder’s new parent company, complies with the applicable Council standards, as set forth in OAR 345-027-0100(8).

Transfer Request

A transfer request is governed under OAR 345-027-0100. OAR 345-027-0100(4) provides:

To request a transfer of the site certificate, the transferee shall submit a written request to the Department that includes the information described in OAR 345-021-0010(1)(a), (d), (f) and (m), a certification that the transferee agrees to abide by all terms and conditions of the site certificate currently in effect and, if known, the date of the transfer of ownership. If applicable, the transferee shall include in the request the information described in OAR 345-021-0010(1)(y)(O)(iv).

The information required by OAR 345-027-0100(4) is included in this Transfer Request. Section 2 addresses the requirements for transfer and is supported by the following:

- Attachment 1 provides the property owner list required by OAR 345-021-0010(1)(f) and OAR 345-027-0100(4)

- Attachment 2 includes the information required by OAR 345-021-0010(1)(a), (d) and (m) (corresponding to Exhibits A, D and M of an application for site certificate).

1.2 Summary of Modifications

As described above, this Transfer Request seeks Council approval of the change in the Certificate Holder's ownership structure. This request does not seek to enlarge the existing site boundary or physical components of the Facility. There is no change to the maximum number of turbines or maximum generating capacity of the Facility from what was originally authorized.

1.3 Regulatory Framework for This Request

This request is organized in accordance with OAR 345-027-0100, which sets forth the required contents of a request to transfer.

SECTION 2

Transfer of Site Certificate Pursuant to OAR 345-027-0100

OAR 345-027-0100 Transfer of a Site Certificate:

(1) For the purpose of this rule:

(a) A transfer of ownership requires a transfer of the site certificate when the person who will have the legal right to possession and control of the site or the facility does not have authority under the site certificate to construct, operate or retire the facility;

Response: Pursuant to OAR 345-027-0100(4), NextEra is submitting the request for the Council's approval of the ownership transfer of the Certificate Holder from Swaggart to NextEra. While the Site Certificate for the Facility will still be held by the Certificate Holder, the parent company is now NextEra. The articles of incorporation for NextEra are provided in Attachment 2.

NextEra, as the new parent company of the Certificate Holder, has the legal right to possess and control the Facility. The transaction between Swaggart and NextEra has closed, effective April 5, 2017, and this Transfer Request effectuates the Certificate Holder's ability to move forward with development of the Facility.

(b) "Transferee" means the person who will become the new applicant and site certificate holder.

Response: See response to (2) below.

(2) When a certificate holder has knowledge that any transfer of ownership of the facility that requires a transfer of the site certificate is or may be pending, the certificate holder shall notify

the Department of Energy. In the notice, the certificate holder shall include, if known, the name, mailing address and telephone number of the transferee and the date of the transfer of ownership. If possible, the certificate holder shall notify the Department at least 60 days before the date of the transfer of ownership.

Response: NextEra notified the Department of the transfer of ownership on May 17, 2017. This requirement has been met.

Certificate Holder's name and address are:

Wheatridge Wind Energy, LLC
700 Universe Boulevard
Juno Beach, FL 33408

Contact person, address and phone number:

Melissa Hochmuth, Project Director - Development
NextEra Energy Resources, LLC
700 Universe Boulevard
Juno Beach, FL 33408
Phone: (561) 694-4638
Email: Melissa.Hochmuth@nexteraenergy.com

(3) The transferee is not allowed to construct or operate the facility until an amended site certificate as described in section (10) or a temporary amended site certificate as described in section (11) becomes effective.

Response: The Facility has not yet been constructed. Certificate Holder will not begin construction until the Transfer Request has been approved.

(4) To request a transfer of the site certificate, the transferee shall submit a written request to the Department that includes the information described in OAR 345-021-0010(1)(a), (d), (f) and (m), a certification that the transferee agrees to abide by all terms and conditions of the site certificate currently in effect and, if known, the date of the transfer of ownership. If applicable, the transferee shall include in the request the information described in OAR 345-021-0010(1)(y)(O)(iv).

Response: Attachment 1 of this Transfer Request includes an updated property owner list. Attachment 2 of this Transfer Request includes information required under Exhibits A, D and M describing NextEra's organizational expertise and retirement/financial assurance. NextEra certifies that it agrees to abide by all the terms and conditions of the Site Certificate currently in effect and all terms and conditions that will result from this request.

(5) The Department may require the transferee to submit a written statement from the current certificate holder, or a certified copy of an order or judgment of a court of competent jurisdiction, verifying the transferee's right, subject to the provisions of ORS Chapter 469 and the rules of this chapter, to possession of the site or the facility.

Response: Attachment 2 of this Transfer Request includes a written statement from Swaggart regarding the sale of the Facility, including the ownership of all membership interests in

Wheatridge Wind Energy, LLC to Wheatridge Wind Holdings, LLC, an indirect subsidiary of NextEra.

(6) Within 15 days after receiving a request to transfer a site certificate, the Department shall send a notice of the request by mail or email to the reviewing agencies as defined in OAR 345-001-0010, to all persons on the Council's general mailing list as defined in OAR 345-011-0020, to any special list established for the facility and to the updated property owner list submitted by the transferee under subsection (4). In the notice, the Department shall describe the transfer request, specify a date by which comments are due and state that the date of the Council's informational hearing will be announced on the Department's website.

(7) Before acting on the transfer request, the Council shall hold an informational hearing. The Council shall hold the informational hearing during a Council meeting and shall provide notice of the hearing on its meeting agenda, which will be sent by mail or email to the Council's general mailing list in advance of the meeting. The informational meeting is not a contested case hearing.

(8) At the conclusion of the informational hearing or at a later meeting, the Council may issue an order approving the transfer request if the Council finds that:

(a) The transferee complies with the standards described in OAR 345-022-0010, OAR 345-022-0050 and, if applicable, OAR 345-024-0710(1); and

(b) The transferee is lawfully entitled to possession or control of the site or the facility described in the site certificate.

Response: Attachment 2 of this Transfer Request includes Exhibits A, D and M (consistent with the application requirements of OAR 345-021-0010) to demonstrate NextEra's compliance with the standards in OAR 345-022-0010 (Organizational Expertise) and OAR 345-022-0050 (Retirement and Financial Assurance). OAR 345-024-0710(1) relates to the "monetary path" option for compliance with the Council's carbon dioxide emissions standard, and therefore is not applicable to the Facility. As described above, NextEra has the legal right to possess the Facility.

(9) Except as described in section (12), the Council shall not otherwise change the terms and conditions of the site certificate in an order approving the transfer request.

(10) Upon issuing the order described in section (8), the Council shall issue an amended site certificate that names the transferee as the new certificate holder. The amended site certificate is effective upon execution by the Council chair and the transferee. The Council shall issue the amended site certificate in duplicate counterpart originals and each counterpart, upon signing, will have the same effect.

(11) If the Council chair determines that special circumstances justify emergency action, the Council chair may, upon a written request from the transferee that includes a showing that the transferee can meet the requirements of section (8), issue a temporary amended site certificate that names the transferee as the new certificate holder. The temporary amended site certificate is effective upon execution by the Council chair and the transferee. The temporary amended site certificate expires when an amended site certificate as described in section (10) becomes effective or as the Council otherwise orders.

Response: The parties are not requesting a temporary amended site certificate.

ATTACHMENT 1

Updated Property Owner List

ATTACHMENT 2

Exhibits Describing NextEra Organizational Expertise

Exhibit A

Applicant Information

Prepared for



Wheatridge Wind Energy, LLC

Wheatridge Wind Energy Facility

June 2017

Prepared by



Tetra Tech, Inc.

This page intentionally left blank

Table of Contents

1.0 Introduction 1
2.0 Applicant Contact Information – OAR 345-021-0010(1)(a)(A) 1
3.0 Other Participants – OAR 345-021-0010(1)(a)(B) 2
4.0 Limited Liability Company Information – OAR 345-021- 0010(1)(a)(H) 2
5.0 Other Affiliations – OAR 345-021-0010(1)(a)(C) through (F) 2
6.0 Submittal Requirements and Approval Standards 3
 6.1 Submittal Requirements 3
 6.2 Approval Standard 3

List of Tables

Table A-1. Submittal Requirements Matrix 3

Attachments

Attachment A-1. Articles of Organization

Attachment A-2. Qualification to Conduct Business in Oregon

Attachment A-3. Letter Authorizing Submittal of this Application for Site Certificate

Terms and Definitions

| | |
|------------|---------------------------------|
| OAR | Oregon Administrative Rule |
| Project | Wheatridge Wind Energy Facility |
| NEER | NextEra Energy Resources, LLC |
| Wheatridge | Wheatridge Wind Energy, LLC |

1.0 Introduction

Exhibit A provides contact information for the Wheatridge Wind Energy Facility (Project) proponent and other entities assisting Wheatridge Wind Energy, LLC (Wheatridge) in the permitting process, as required by Oregon Administrative Rule (OAR) 345-021-0010(1)(a) paragraphs (A) through (H). This exhibit provides evidence to support a demonstration of compliance with the Organizational Expertise standard of OAR 345-022-0010, which is addressed in detail in Exhibit D of this application.

2.0 Applicant Contact Information – OAR 345-021-0010(1)(a)(A)

Name and mailing address of Applicant:

John DiDonato
Vice President Development
NextEra Energy Resources LLC
FEW/JB
700 Universe Blvd
Juno Beach, FL 33408
John.DiDonato@nexteraenergy.com
(5561) 691-7232

Contact Persons other than Applicant:

Melissa Hochmuth
Project Director Development
NextEra Energy Resources LLC
FEW/JB
700 Universe Blvd
Juno Beach, FL 33408
Melissa.Hochmuth@nexteraenergy.com
(561) 694-4638

Michael Pappalardo
Environmental Manager
NextEra Energy Resources LLC
3256 Wintercreek Drive
Eugene, Oregon 97405
Mike.Pappalardo@nexteraenergy.com
(541) 206-1005

3.0 Other Participants – OAR 345-021-0010(1)(a)(B)

No other participants are anticipated at this time, with the exception of potential third party permits that would be obtained by the construction firm selected to build the Project. Wheatridge anticipates that these third-party permits may include permits for obtaining aggregate and other construction materials, transporting materials to the site, and other building-related permits that are typically obtained immediately prior to construction activities. Wheatridge anticipates that these permits would meet the facility standards adopted by the Energy Facility Siting Council.

4.0 Limited Liability Company Information – OAR 345-021-0010(1)(a)(H)

Wheatridge, a Delaware limited liability company, was recently acquired by NextEra Energy Resources, LLC (NEER) from Swaggart Wind Power, LLC. Swaggart Wind Power, LLC sold the Project, including the ownership of all membership interests in Wheatridge to Wheatridge Wind Holdings, LLC, an indirect subsidiary of NEER. The sale closed on April 5, 2017, at which time Wheatridge became a wholly-owned indirect subsidiary of NEER.

The articles of organization are provided in Attachment A-1. Proof of registration to do business in Oregon is provided in Attachment A-2. A written consent for filing this application is provided in Attachment A-3.

5.0 Other Affiliations – OAR 345-021-0010(1)(a)(C) through (F)

Wheatridge is a wholly-owned indirect subsidiary of NEER. The full name and address of NEER is provided in Section 2.0.

6.0 Submittal Requirements and Approval Standards

6.1 Submittal Requirements

| Table A-1. Submittal Requirements Matrix | |
|--|--|
| Requirement | Location |
| OAR 345-021-0010(1)(a)(A) The name and address of the applicant including all co-owners of the proposed facility, the name, mailing address, email address and telephone number of the contact person for the application, and if there is a contact person other than the applicant, the name, title, mailing address, email address and telephone number of that person. | Section 2.0 |
| OAR 345-021-0010(1)(a)(B) The contact name, mailing address, email address and telephone number of all participating persons, other than individuals, including but not limited to any parent corporation of the applicant, persons upon whom the applicant will rely for third-party permits or approvals related to the facility, and persons upon whom the applicant will rely in meeting any facility standard adopted by the Council. | Section 3.0 |
| OAR 345-021-0010(1)(a)(C) If the applicant is a corporation, it shall give: | |
| (i) The full name, official designation, mailing address, email address and telephone number of the officer responsible for submitting the application; | N/A |
| (ii) The date and place of its incorporation; | N/A |
| (iii) A copy of its articles of incorporation and its authorization for submitting the application; and | N/A |
| (iv) In the case of a corporation not incorporated in Oregon, the name and address of the resident attorney-in-fact in this state and proof of registration to do business in | N/A |
| OAR 345-021-0010(1)(a)(D) Owner Information if Subsidiary | Section 5.0 |
| OAR 345-021-0010(1)(a)(E) Association/Joint-Venture Information | N/A |
| OAR 345-021-0010(1)(a)(F) Public/Government Entity Information | N/A |
| OAR 345-021-0010(1)(a)(G) If the applicant is an individual, the individual shall give his or her mailing address and telephone number. | N/A |
| OAR 345-021-0010(1)(a)(H) Limited Liability Company Information | Section 4.0, Attachments A-1, A-2, A-3, A-4, and A-5 |

6.2 Approval Standard

OAR 345 Division 22 does not provide an approval standard specific to Exhibit A.

This page intentionally left blank

ATTACHMENT A-1. ARTICLES OF ORGANIZATION

This page intentionally left blank


Delaware

Page 1

The First State

I, JEFFREY W. BULLOCK, SECRETARY OF STATE OF THE STATE OF DELAWARE, DO HEREBY CERTIFY THE ATTACHED IS A TRUE AND CORRECT COPY OF THE CERTIFICATE OF FORMATION OF "WHEATRIDGE WIND HOLDINGS, LLC", FILED IN THIS OFFICE ON THE SEVENTH DAY OF MARCH, A.D. 2017, AT 12:41 O'CLOCK P.M.




Jeffrey W. Bullock, Secretary of State

6339411 8100
SR# 20171635044

Authentication: 202154029
Date: 03-07-17

You may verify this certificate online at corp.delaware.gov/authver.shtml

State of Delaware
Secretary of State
Division of Corporations
Delivered 12:41 PM 03/07/2017
FILED 12:41 PM 03/07/2017
SR 20171635044 - File Number 6339411

STATE OF DELAWARE
LIMITED LIABILITY COMPANY
CERTIFICATE OF FORMATION
OF
WHEATRIDGE WIND HOLDINGS, LLC


The undersigned, an authorized natural person, for the purpose of forming a limited liability company under the provisions and subject to the requirements of the laws of the State of Delaware (including Chapter 18, Title 6 of the Delaware Code and the acts amendatory thereof and supplemental thereto, and known, identified, and referred to as the "Delaware Limited Liability Company Act"), hereby certifies that:

FIRST: The name of the limited liability company (hereinafter called the "limited liability company") is **Wheatridge Wind Holdings, LLC**.

SECOND: The address of the registered office and the name and address of the registered agent of the limited liability company required to be maintained by Section 18-104 of the Delaware Limited Liability Company Act are:

NextEra Registered Agency, LLC
501 Carr Road, Suite 100
Wilmington, DE 19899

Executed on March 7, 2017.


By: Melissa A. Plotsky
An Authorized Person

STATE OF DELAWARE
LIMITED LIABILITY COMPANY
CERTIFICATE OF FORMATION
OF
WHEATRIDGE WIND HOLDINGS, LLC

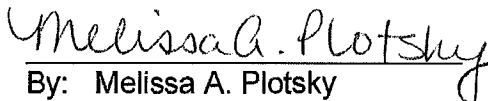
The undersigned, an authorized natural person, for the purpose of forming a limited liability company under the provisions and subject to the requirements of the laws of the State of Delaware (including Chapter 18, Title 6 of the Delaware Code and the acts amendatory thereof and supplemental thereto, and known, identified, and referred to as the "Delaware Limited Liability Company Act"), hereby certifies that:

FIRST: The name of the limited liability company (hereinafter called the "limited liability company") is **Wheatridge Wind Holdings, LLC**.

SECOND: The address of the registered office and the name and address of the registered agent of the limited liability company required to be maintained by Section 18-104 of the Delaware Limited Liability Company Act are:

NextEra Registered Agency, LLC
501 Carr Road, Suite 100
Wilmington, DE 19899

Executed on March 7, 2017.


By: Melissa A. Plotsky
An Authorized Person

This page intentionally left blank

**ATTACHMENT A-2. QUALIFICATION TO CONDUCT BUSINESS IN
OREGON**

This page intentionally left blank



Corporation/Limited Liability Company - Information Change

Secretary of State - Corporation Division - 255 Capitol St. NE, Suite 151 - Salem, OR 97310-1327 - http://www.FilingInOregon.com - Phone: (503) 986-2200
Please Type or Print Legibly in Black Ink. Attach Additional Sheet if Necessary. Fax: (503) 378-4381

FILED

APR 11 2017

REGISTRY NUMBER: 60831394

ENTITY TYPE: DOMESTIC FOREIGN

OREGON SECRETARY OF STATE For office use only

In accordance with Oregon Revised Statute 192.410-192.490, the information on this application is public record. We must release this information to all parties upon request and it will be posted on our website.

1. NAME OF CORPORATION OR LIMITED LIABILITY COMPANY:

Wheatridge Wind Energy, LLC

Complete only the sections that you are updating.

2. BUSINESS ACTIVITY

3. PRINCIPAL PLACE OF BUSINESS: (Street Address)

700 Universe Blvd., Attn: Corp. Gov.

Juno Beach, FL 33408

4. THE REGISTERED AGENT HAS BEEN CHANGED TO:

Corporation Service Company

5. REGISTERED AGENT'S PUBLICLY AVAILABLE ADDRESS:

Must be an Oregon Street Address, which is identical to the registered agent's office.

1127 Broadway Street NE, Suite 310, Salem, OR 97301

6. ADDRESS WHERE THE DIVISION MAY MAIL NOTICES:

700 Universe Blvd., Attn: Corp. Gov.

Juno Beach, FL 33408

7. THE NEW REGISTERED AGENT HAS CONSENTED TO THIS APPOINTMENT.

8. THE STREET ADDRESS OF THE NEW REGISTERED OFFICE AND THE BUSINESS ADDRESS OF THE REGISTERED AGENT ARE IDENTICAL.

The entity has been notified in writing of this change.

9. NAME(S) AND ADDRESS(ES) OF CORPORATE OFFICERS OR LLC MEMBERS/MANAGERS

Corporations list the name and address of one President and one Secretary (ORS 60.787, ORS 65.787, ORS 62.455, ORS 554.315). Limited Liability Companies list the name and addresses of the managers for a manager-managed limited liability company or the name and address of at least one member for a member-managed limited liability company (ORS 63.787). Please attach a separate sheet of paper if needed. If making changes to this section, list all current names and addresses. This replaces what is currently on the record.

PRESIDENT OR OWNER(S) (MEMBERS): (Names and Addresses)

Wheatridge Wind Holdings, LLC

700 Universe Blvd., Attn: Corp. Gov.

Juno Beach, FL 33408

SECRETARY OR MANAGER(S): (Names and Addresses)

10. EXECUTION: By my signature, I declare as an authorized signer, that this filing has been examined by me and is, to the best of my knowledge and belief, true, correct and complete. Making false statements in this document is against the law and may be penalized by fines, imprisonment or both.

SIGNATURE:

[Handwritten Signature]

PRINTED NAME:

W. Scott Seeley

TITLE:

Asst. Secretary

CONTACT NAME: (To resolve questions with this filing)

Amy Lowe

PHONE NUMBER: (Include area code)

561-691-7259

FEES

No Processing Fee

Free copies are available at FilingInOregon.com using the Business Name Search program.

This page intentionally left blank

**ATTACHMENT A-3. LETTER AUTHORIZING SUBMITTAL OF THIS
APPLICATION FOR SITE CERTIFICATE**

This page intentionally left blank

Swaggart Wind Power, LLC
3000 El Camino Real
5 Palo Alto Square, Suite 700
Palo Alto, CA 94306
Tel. (650) 324-9095

June 7, 2017

Ms. Sarah Esterson, Siting Analyst
Oregon Department of Energy
550 Capitol Street NE, 1st Flor
Salem, OR 97301

Re: Wheatridge Wind Energy Facility - Request for Transfer

Dear Ms. Esterson,

This letter is to confirm that Swaggart Wind Power, LLC ("Swaggart") recently sold the Wheatridge Wind Energy Facility ("Facility"), including the ownership of all membership interests in Wheatridge Wind Energy, LLC, to Wheatridge Wind Holdings, LLC, an indirect subsidiary of NextEra Energy Resources, LLC ("NextEra"). The sale closed on April 5, 2017, at which time Wheatridge Wind Energy, LLC became the wholly-owned indirect subsidiary of NextEra. Accordingly, Swaggart acknowledges that NextEra, as Wheatridge Wind Energy, LLC's new parent company, may file a request to transfer the Site Certificate under OAR 345-027-0100.

Sincerely,

A handwritten signature in black ink, appearing to read "Peter J. Blum", with a long horizontal flourish extending to the right.

Peter J. Blum
Manager

This page intentionally left blank

Exhibit D

Applicant's Organizational Expertise

Prepared for



Wheatridge Wind Energy, LLC

Wheatridge Wind Energy Facility

June 2017

Prepared by



Tetra Tech, Inc.

This page intentionally left blank

Table of Contents

1.0 Introduction 1

2.0 Applicant's Previous Experience – OAR 345-021-0010(1)(d)(A) 2

3.0 Qualifications of Applicant's Personnel - OAR 345-021- 0010(1)(d)(B) 2

4.0 Qualifications of Known Contractors - OAR 345-021-0010(1)(d)(C) 4

5.0 Applicant's Past Performance - OAR 345-021-0010(1)(d)(D) 4

 5.1 Construction and Operation 4

 5.2 Regulatory Compliance 5

 5.2.1 Successful Completion of Mitigation Projects 5

6.0 Warranty to Secure Necessary Expertise - OAR 345-021- 0010(1)(d)(E) 6

7.0 Not an ISO Certified Program 6

8.0 Submittal Requirements and Approval Standards 6

 8.1 Submittal Requirements 6

 8.2 Approval Standard 7

List of Tables

Table D-1. Submittal Requirements Matrix 6

Table D-2. Approval Standards 7

List of Attachments

Attachment D-1. Wheatridge Habitat Mitigation Area Option Recording Memo with Umatilla County

Terms and Definitions

| | |
|------------|--------------------------------------|
| EFSC | Energy Facility Siting Council |
| MW | Megawatts |
| NEER | NextEra Energy Resources |
| NWC | Northwest Wildlife Consultants, Inc. |
| OAR | Oregon Administrative Rule |
| Project | Wheatridge Wind Energy Facility |
| Wheatridge | Wheatridge Wind Energy, LLC |

1.0 Introduction

Exhibit D describes the sources and organizational, managerial and technical expertise extent of the Applicant, Wheatridge Wind Energy, LLC (Wheatridge), as required to meet the submittal requirements of Oregon Administrative Rule (OAR) 345-021-0010 (1)(d), paragraphs (A) through (G). This Exhibit also provides the qualifications of known contractors assisting in design and construction of the Wheatridge Wind Energy Facility (Project). This Exhibit shows that the Project complies with OAR 345-022-0010:

345-022-0010 Organizational Expertise

- (1) To issue a site certificate, the Council must find that the applicant has the organizational expertise to construct, operate and retire the proposed facility in compliance with Council standards and conditions of the site certificate. To conclude that the applicant has this expertise, the Council must find that the applicant has demonstrated the ability to design, construct and operate the proposed facility in compliance with site certificate conditions and in a manner that protects public health and safety and has demonstrated the ability to restore the site to a useful, non-hazardous condition. The Council may consider the applicant's experience, the applicant's access to technical expertise and the applicant's past performance in constructing, operating and retiring other facilities, including, but not limited to, the number and severity of regulatory citations issued to the applicant.*
- (2) The Council may base its findings under section (1) on a rebuttable presumption that an applicant has organizational, managerial and technical expertise, if the applicant has an ISO 9000 or ISO 14000 certified program and proposes to design, construct and operate the facility according to that program.*
- (3) If the applicant does not itself obtain a state or local government permit or approval for which the Council would ordinarily determine compliance but instead relies on a permit or approval issued to a third party, the Council, to issue a site certificate, must find that the third party has, or has a reasonable likelihood of obtaining, the necessary permit or approval, and that the applicant has, or has a reasonable likelihood of entering into, a contractual or other arrangement with the third party for access to the resource or service secured by that permit or approval.*
- (4) If the applicant relies on a permit or approval issued to a third party and the third party does not have the necessary permit or approval at the time the Council issues the site certificate, the Council may issue the site certificate subject to the condition that the certificate holder shall not commence construction or operation as appropriate until the third party has obtained the necessary permit or approval and the applicant has a contract or other arrangement for access to the resource or service secured by that permit or approval.*

2.0 Applicant's Previous Experience – OAR 345-021-0010(1)(d)(A)

Wheatridge is a wholly-owned indirect subsidiary of NextEra Energy Resources, LLC (NEER). NEER, headquartered in Juno Beach, Florida, is the world's largest generator of renewable energy from the wind and sun. NEER is a regionally diversified company with approximately 5,000 employees dedicated to the production of approximately 19,882 megawatts from 175 facilities in 29 states and Canada. With more than 9,365 wind turbines in its fleet, NEER's wind generation capacity totals more than 13,851 megawatts. NEER is also capable of generating more than 420 net megawatts of electricity from natural gas facilities; operates three nuclear power plants with a capacity of more than 2,700 megawatts; and operates more than 2,100 megawatts of solar energy. It is estimated that nearly 95 percent of the electricity produced by NEER comes from clean or renewable sources.

Along with its rate regulated sister company, Florida Power and Light, NEER is a wholly owned subsidiary of NextEra Energy, Inc. (NYSE NEE). NextEra Energy, Inc. is a Fortune 150 Company with a market capitalization of approximately 66 billion dollars. The financial strength of NEER and its parent company provides the company with the financial capital to self-finance and build up to 4 billion dollars of projects per year on its own balance sheet.

Within Oregon, NEER subsidiaries—FPL Vansycle, LLC and FPL Energy Stateline II—constructed, own, and operate 186 turbines, with a total peak generating capacity of 123 megawatts (MW) at the Stateline 1 and 2 wind energy facilities, and 43 turbines with a total peak generating capacity of 99 MWs at the Stateline 3 Wind Energy Facility. FPL Vansycle, LLC and FPL Energy Stateline II were permitted through the Oregon Energy Facility Siting Council (EFSC) process, and were issued a Site Certificate with Amendments under the name Stateline Wind Project.

3.0 Qualifications of Applicant's Personnel - OAR 345-021-0010(1)(d)(B)

The development activities in Morrow and Umatilla counties undertaken by Wheatridge were originally conducted as part of a partnership between MAP Royalty, Inc. and an experienced team of development professionals based in Oregon who have a long history of regional wind project development. Under its new ownership, the Wheatridge will continue to benefit from an experienced team of professionals based in Oregon, as well as other locations throughout the continental United States.

The original Stateline Site Certificate was issued in 2001. Since then, the initial Site Certificate was amended several times to, among other reasons, accommodate new and expanded facilities. Members of the Wheatridge team were directly involved in the initial permitting of the Stateline facilities, as well as the subsequent amendments to the original site certificate. As a result, through its parent company Wheatridge and its management team have a direct lineage to the some of the

oldest continuously owned and operated wind energy facilities in Oregon. Through this relationship, the Wheatridge management team and the NEER family of companies have deep regional expertise, derived over years of successfully permitting and operating hundreds of MWs of wind energy projects in the Oregon. NEER employees have deep local ties to the communities we operate in and a solid history of understanding local economic development, permitting, environmental concerns and compliance with the various conditions stipulated within an EFSC site certificate.

Wheatridge Management Team Biographies

Melissa Hochmuth – Ms. Hochmuth is a Project Director for NEER's Wind Development organization. Her responsibilities include overseeing all aspects of project development, including land acquisition, permitting, layout and design, stakeholder relations, and commercial negotiations for wind projects in the western United States. Ms. Hochmuth joined the company in 2008 and has almost nine years of experience in the energy industry, first as a subject matter expert managing air and water permitting compliance for the company's operating assets, then as a regulatory analyst for environmental issues, and most recently as a developer for NEER's wind assets. For the past four years, Ms. Hochmuth has managed a pipeline of over 2,000 MW of wind development projects in the upper Midwest, and at the end of 2016, two of her projects (300 MW total) went operational in North Dakota. In 2017, Ms. Hochmuth took over responsibility for managing projects in the western United States, including the Project. Melissa earned a Bachelor of Arts Degree in Political Science, as well as a Juris Doctor Degree, from the University of Florida.

Mike Pappalardo – Mr. Pappalardo is an Environmental Services Manager for NEER's Environmental Services Department. His responsibilities include permitting NEER projects in the western United States, primarily in the Pacific Northwest, California, and Wyoming. Mr. Pappalardo joined the Company in 2008 and is based in Eugene Oregon. Mr. Pappalardo has twenty eight years of experience in environmental permitting and the development of natural resource related projects in the continental United States, Alaska and Hawaii and South America. He began working in renewable energy in 2001 on the Stateline Wind Project and since then he has worked on renewable energy projects throughout the United States. His work at NEER includes managing environmental permitting efforts for projects including the Stateline/Vansycle Wind projects in Oregon and the 160 MW North Sky River Wind Energy Facility (California). Recently Mr. Pappalardo obtained permits for the 48 MW Golden Hills North project in California. This effort began in 2009 and represents the third and final phase of NEER's efforts to remove nearly three thousand "old technology" turbines and "repower" all of the company's assets with 102 modern turbines generating approximately 210 MWs. The successful repowering effort represents roughly 60 percent of the energy output at the Altamont Pass Wind Resource Area in California. Previously, Mr. Pappalardo was a Project Manager for CH2M HILL in Corvallis Oregon where he was the project manager responsible for obtaining Amendments to the Stateline Site Certificate as well as obtaining the Site Certificate for the 450 MW Biglow Wind Project in Sherman County (Oregon). Mr. Pappalardo also supported the permitting for the Klondike and Leaning Juniper Wind Projects in OR and lead the effort to permit the 100.8 MW Kittitas Valley and 273 MW Wildhorse wind projects

in Washington. Before joining CH2M Hill, Mr. Pappalardo worked for Stoel Rives LLP where he served as in-house technical consultant to the law firm's environmental practice group and prior to that he worked as a geologist and hydrogeologist throughout the western United States, Alaska, and Argentina. Mr. Pappalardo earned a Bachelor of Science degree in geology from the University of Oregon and is a Registered Geologist in Oregon and a Licensed Geologist in Washington. He resides in Eugene, Oregon.

John Schajatovic – John Schajatovic is a Senior Project Manager for NEER, responsible for the early stage management within the Engineering & Construction Department. Since joining NEER in September of 2010, Mr. Schajatovic has supported the engineering, design, permitting, and successful turnover to execution teams for multiple wind development projects and associated transmission lines throughout the United States and Ontario. Prior to joining NEER, Mr. Schajatovic served in various project management roles, and has been responsible for all phases of infrastructure projects, from inception to completion. He has worked in the private construction sector and with public development companies. Mr. Schajatovic has a BS degree in Business Administration from Youngstown State University in Ohio.

4.0 Qualifications of Known Contractors - OAR 345-021-0010(1)(d)(C)

At this point in time, Wheatridge has not selected a turbine manufacturer for the Project's wind turbines or a specific contractor to construct the Project. This said, based on its team's vast experience and the parent company's portfolio as the largest provider of renewable energy in North America and the world, Wheatridge will select qualified contractors, engineers, and manufacturers with experience in the wind industry.

Wheatridge and its parent company have extensive relationships with all the major wind turbine manufacturers as well as with the chief building-of-plant contractors in the United States. Wheatridge has also relied on the input of external consultants with decades of relevant experience developing successful wind energy facilities in the Pacific Northwest.

5.0 Applicant's Past Performance - OAR 345-021-0010(1)(d)(D)

5.1 Construction and Operation

Wheatridge managers have substantial experience in managing all aspects of development, preconstruction and operational activities at multiple wind energy projects across the United States and Canada. The Wheatridge team can also rely on a deep bench of corporate professionals who manage more than 9,365 wind turbines generating more than 13,851 megawatts at approximately 110 wind energy facilities across the United States and Canada, over 80 percent of which were

constructed by NEER subsidiaries. Wheatridge's parent company also includes more than 5,000 professionals working in various departments including operations and maintenance, development, and land services, environmental services and construction and engineering and in-house corporate legal services. Additionally, the Wheatridge team can rely on WindLogics an indirect, wholly owned subsidiary of NEER and one of the wind industry's premier meteorological firms with core competencies in meteorology, applied mathematics and data analytics.

5.2 Regulatory Compliance

In previous pre-construction activities, neither Wheatridge nor its managers have been in violation of any rules or regulations.

5.2.1 Successful Completion of Mitigation Projects

Wheatridge relies on mitigation to demonstrate compliance with several approval standards, most importantly with the Oregon Department of Fish and Wildlife fish and wildlife habitat goals and standards, addressed in Exhibit P of this application. Wheatridge managers have substantial experience in designing habitat mitigation projects. Wheatridge will rely on the experience and expertise of Mr. Mike Pappalardo and Northwest Wildlife Consultants, Inc. (NWC) to successfully complete the mitigation required for the Project. Additionally, Wheatridge has acquired a conservation easement in Gilliam County for 200 acres, within a 320-acre parcel, and with the ability expand the mitigation parcel if needed (Attachment D-1).

As noted above in Section 3.0, Mr. Pappalardo has approximately 28 years of experience in environmental management including more than 16 years of experience permitting wind energy projects. He has successfully obtained or amended Site Certificates and county Conditional Use Permits with mitigation requirements for the Biglow and Stateline wind projects in Oregon, as well as Conditional Use Permits for the Vasco, Golden Hills, Golden Hills North, North Sky River and Palm Springs Repower projects in California.

Wheatridge is working with NWC to implement habitat mitigation. NWC and its personnel (Karen Kronner, Bob Gritski, and others) have demonstrated success at all aspects of such a mitigation process as required for the Project, including drafting of initial concepts, contacting owners of potentially suitable mitigation areas, assessing (in concert with appropriate agency personnel) the suitability of such lands, implementation of protection and enhancement measures, monitoring of effectiveness, and validation of successful completion. Oregon and Washington wind energy projects for which NWC has completed some or all of these mitigation components include both those associated with county Conditional Use Permits and EFSC projects; some of these are Stateline 2, Stateline 3, Klondike III, Leaning Juniper I, Leaning Juniper II, Pebble Springs, Willow, Star Point, Rattlesnake Road, and Wheat Field.

6.0 Warranty to Secure Necessary Expertise - OAR 345-021-0010(1)(d)(E)

Not applicable.

7.0 Not an ISO Certified Program

Wheatridge does not propose to design, construct or operate the facilities according to an International Organization for Standardization (ISO) 9000 or ISO 14000 certified program.

8.0 Submittal Requirements and Approval Standards

8.1 Submittal Requirements

| Requirement | Location |
|--|-----------------|
| OAR 345-021-0010(1)(d) Information about the organizational expertise of the applicant to construct and operate the proposed facility, providing evidence to support a finding by the Council as required by OAR 345-022-0010, including: | |
| (A) The applicant's previous experience, if any, in constructing and operating similar facilities; | Section 2.0 |
| (B) The qualifications of the applicant's personnel who will be responsible for constructing and operating the facility, to the extent that the identities of such personnel are known when the application is submitted. | Section 3.0 |
| (C) The qualifications of any architect, engineer, major component vendor, or prime contractor upon whom the applicant will rely in constructing and operating the facility, to the extent that the identities of such persons are known when the application is submitted. | Section 4.0 |
| (D) The past performance of the applicant, including but not limited to the number and severity of any regulatory citations in constructing or operating a facility, type of equipment, or process similar to the proposed facility. | Section 5.0 |
| (E) If the applicant has no previous experience in constructing or operating similar facilities and has not identified a prime contractor for construction or operation of the proposed facility, other evidence that the applicant can successfully construct and operate the proposed facility. The applicant may include, as evidence, a warranty that it will, through contracts, secure the necessary expertise. | Section 6.0 |
| (F) If the applicant has an ISO 9000 or ISO 14000 certified program and proposes to design, construct and operate the facility according to that program, a description of the program. | N/A |
| (G) If the applicant relies on mitigation to demonstrate compliance with any standards of Division 22 or 24 of this chapter, evidence that the applicant can successfully complete such proposed mitigation, including past experience with other projects and the qualifications and experience of personnel upon whom the applicant will rely, to the extent that the identities of such persons are known at the date of submittal. | Section 5.2.1 |

EXHIBIT D: APPLICANT'S ORGANIZATIONAL EXPERTISE

| Table D-1. Submittal Requirements Matrix | |
|---|-----------------|
| Project Order Comments | Location |
| Exhibit D should include a safety and environmental regulatory compliance history for the last three years, focused on similar facilities owned or operated by the Applicant. If possible, evidence of successful completion of mitigation projects should be provided. | Section 5.0 |

8.2 Approval Standard

| Table D-2. Approval Standards | |
|--|-----------------|
| Requirement | Location |
| OAR 345-022-0010 (1) To issue a site certificate, the Council must find that the applicant has the organizational expertise to construct, operate and retire the proposed facility in compliance with Council standards and conditions of the site certificate. To conclude that the applicant has this expertise, the Council must find that the applicant has demonstrated the ability to design, construct and operate the proposed facility in compliance with site certificate conditions and in a manner that protects public health and safety and has demonstrated the ability to restore the site to a useful, non-hazardous condition. The Council may consider the applicant's experience, the applicant's access to technical expertise and the applicant's past performance in constructing, operating and retiring other facilities, including, but not limited to, the number and severity of regulatory citations issued to the applicant. | |
| OAR 345-022-0010(2) The Council may base its findings under section (1) on a rebuttable presumption that an applicant has organizational, managerial and technical expertise, if the applicant has an ISO 9000 or ISO 14000 certified program and proposes to design, construct and operate the facility according to that program. | Section 7.0 |
| OAR 345-022-0010 (3) If the applicant does not itself obtain a state or local government permit or approval for which the Council would ordinarily determine compliance but instead relies on a permit or approval issued to a third party, the Council, to issue a site certificate, must find that the third party has, or has a reasonable likelihood of obtaining, the necessary permit or approval, and that the applicant has, or has a reasonable likelihood of entering into, a contractual or other arrangement with the third party for access to the resource or service secured by that permit or approval. | |
| OAR 345-022-0010(4) If the applicant relies on a permit or approval issued to a third party and the third party does not have the necessary permit or approval at the time the Council issues the site certificate, the Council may issue the site certificate subject to the condition that the certificate holder shall not commence construction or operation as appropriate until the third party has obtained the necessary permit or approval and the applicant has a contract or other arrangement for access to the resource or service secured by that permit or approval. | |

This page intentionally left blank

**ATTACHMENT D-1. WHEATRIDGE HABITAT MITIGATION AREA
OPTION RECORDING MEMO WITH UMATILLA COUNTY**

EXHIBIT D: APPLICANT'S ORGANIZATIONAL EXPERTISE

This page intentionally left blank

After Recording this Memorandum Return to:
Wheatridge Wind Energy, LLC
3000 El Camino Real
5 Palo Alto Square, Suite 700
Palo Alto, CA 94306
Attn: Aleathia M. Hoster

MEMORANDUM OF OPTION FOR CONSERVATION EASEMENT


On the 28 day of November, 2014, Robert Gritski and Karen Kronner, as Owners, granted to Wheatridge Wind Energy, LLC, a Delaware limited liability company, as Optionee, an option to acquire one or more Conservation Easements to no more than 200 acres of the following described Gilliam County, Oregon real property, to which reference is made for all statements, matters, and things therein contained:

See Exhibit A which is attached hereto and by this reference incorporated herein.

The term of the option shall expire no later than eight years after the date of this memorandum first set forth above. Reference should be made to the option agreement for further particulars.


DATED this 28 day of November, 2014.


Optionee: Wheatridge Wind Energy, LLC

By: 
Andrew O'Connell
President

STATE OF OREGON)
) ss.
County of MULTNOMAH)

Before me on this 28 day of November, 2014, personally appeared the above named Andrew O'Connell, President of Wheatridge Wind Energy, LLC and acknowledged on its behalf the foregoing instrument to be his voluntary act and deed.




Notary Public for Oregon
My Commission Expires: 6/5/15

Owners:

By: Robert Gritski
Name: Robert Gritski

By: Karen Kronner
Name: Karen Kronner

STATE OF OREGON)
) ss.
County of Umatilla)

Before me on this 19 day of December, 2014,
personally appeared the above named of Robert Gritski and Karen Kronner,
and acknowledged the foregoing instrument to be their voluntary act and
deed.

Paula M. Hancock
Notary Public for Oregon
My Commission Expires: May 19, 2016



EXHIBIT A

A portion of that certain real property situated in Gilliam County, Oregon with Assessor's Parcel Number 1S21E 2901, described as follows:

Section 14: NW¼. EXCEPT: Deed Book W, page 346, beginning at a point 4 chains West and 1.93 chains South of the Northeast corner of the NW¼ at a stone 8x8x15 inches marked with "X" on top, running thence South 75° 28' East, 2 chains to iron pin in ground; thence South 73° East, 1 chain to iron pin, thence South 57° East 50 links to iron pin, thence South 47° East 40 links to Rock Creek; thence South 47° East 3.40 chains to Rock Creek Bluff to rock marked "C" (which rock is witnessed by rock in bluff marked "X" 18.5 links below); thence in a Southeasterly direction along Rock Creek Bluff to where said bluff intersects the North and South center line of Section 14, thence North on said line to intersection of county road; thence West along South line of said county road a distance of 4 chains from the Northeast corner of NW¼; thence South to the place of beginning.

ALSO, that part of the S½ lying South of a line described as follows and that part of the N½SW¼ lying North of a line described as follows:

Starting at a point which is the Northwest corner of the S½NW¼SW¼ of Section 14; thence 90° East 2200 feet excluding the North tip of a plowed field (approximately 1½ acres), thence 160° South 1300 feet; thence 135° Southeast approximately 2800 feet to a point which is the Southwest corner of the N½NW¼NW¼, Section 24, same township and range; thence East along the S½NW¼NW¼, Section 24, to the property line.

Section 23: All of the N½. EXCEPT the parcel in the NE¼NE¼ which is North and East of the line which begins at the Northwest corner of S½NW¼SW¼ and proceeds Southeasterly as described in the second paragraph of the description in Section 14. ALSO, the NE¼SW¼; SE¼.

This page intentionally left blank

Exhibit M

Applicant's Financial Capability

Prepared for



Wheatridge Wind Energy, LLC

Wheatridge Wind Energy Facility

June 2017

Prepared by



Tetra Tech, Inc.

This page intentionally left blank

Table of Contents

1.0 Introduction 1
2.0 Opinion of Legal Counsel 1
3.0 Proposed Type and Amount of Financial Instrument..... 1
4.0 Evidence of Reasonable Likelihood of Obtaining Security..... 2
5.0 Conclusion..... 2
6.0 Submittal Requirements and Approval Standards..... 2
 6.1 Submittal Requirements 2
 6.2 Approval Standard..... 3

List of Tables

Table M-1. Submittal Requirements Matrix 2
Table M-2. Approval Standard 3

List of Attachments

- Attachment M-1. Opinion of Legal Counsel
- Attachment M-2. Letter from Wells Fargo Bank

Terms and Definitions

| | |
|------------|---------------------------------|
| EFSC | Energy Facility Siting Council |
| OAR | Oregon Administrative Rule |
| Project | Wheatridge Wind Energy Facility |
| Wheatridge | Wheatridge Wind Energy, LLC |

1.0 Introduction

Exhibit M provides information on Wheatridge Wind Energy, LLC's (Wheatridge) financial capability, including the Retirement and Financial Assurance as required for the Energy Facility Siting Council (EFSC) to make the appropriate findings under Oregon Administrative Rule (OAR) 345-022-0050(2):

345-022-0050 Retirement and Financial Assurance

To issue a site certificate, the Council must find that:

- (1) The site, taking into account mitigation, can be restored adequately to a useful, non-hazardous condition following permanent cessation of construction or operation of the facility.*
- (2) The applicant has a reasonable likelihood of obtaining a bond or letter of credit in a form and amount satisfactory to the Council to restore the site to a useful, non-hazardous condition.*

As discussed in Exhibit W, in the very unlikely event that a permanent cessation of construction or operation of the Wheatridge Wind Energy Facility (Project) occurs, the site can be restored to a useful, non-hazardous condition. However, in this Exhibit, Wheatridge will establish that it has a reasonable likelihood of obtaining a bond or letter of credit in a form and amount satisfactory to EFSC to restore the site to a useful, non-hazardous condition, as discussed below.

2.0 Opinion of Legal Counsel

Attachment M-1 is an opinion from NextEra Energy Resources, LLC's in-house legal counsel, indicating that Wheatridge has the legal authority to construct and operate the Project without violating its articles of incorporation or similar agreements.

3.0 Proposed Type and Amount of Financial Instrument

Prior to beginning construction on the Project, Wheatridge will submit a bond, bonds, or letter(s) of credit to the State of Oregon in an amount equal to the net costs of Project retirement as detailed in Exhibit W. The bond(s) or letter(s) of credit will be provided in a form approved by EFSC and will ensure that adequate funds exist for the retirement of the Project and for restoration of the Project site to a useful, non-hazardous condition. The bond(s) or letter(s) of credit will be adjusted annually for inflation according to the Gross Domestic Product Implicit Price Deflator Index.

4.0 Evidence of Reasonable Likelihood of Obtaining Security

Wheatridge has obtained a letter from one of the company's relationship banks (Attachment M-2) demonstrating the reasonable likelihood that they will be able to obtain a bond(s) in an amount equal to or greater than the cost of Project retirement as detailed in Exhibit W.

5.0 Conclusion

The evidence provided in this exhibit demonstrates that Wheatridge has a reasonable likelihood of obtaining a bond or letter of credit in an amount sufficient to restore the site to a useful, non-hazardous condition.

6.0 Submittal Requirements and Approval Standards

6.1 Submittal Requirements

| Table M-1. Submittal Requirements Matrix | |
|---|-----------------------------|
| Requirement | Location |
| OAR 345-021-0010(1)(m) Information about the applicant's financial capability, providing evidence to support a finding by the Council as required by OAR 345-022-0050(2). Nothing in this subsection shall require the disclosure of information or records protected from public disclosure by any provision of state or federal law. The applicant shall include: | |
| OAR 345-021-0010(1)(m)(A) An opinion or opinions from legal counsel stating that, to counsel's best knowledge, the applicant has the legal authority to construct and operate the facility without violating its bond indenture provisions, articles of incorporation, common stock covenants, or similar agreements. | Section 2.0, Attachment M-1 |
| OAR 345-021-0010(1)(m)(B) The type and amount of the applicant's proposed bond or letter of credit to meet the requirements of OAR 345-022-0050. | Section 3.0 |
| OAR 345-021-0010(1)(m)(C) Evidence that the applicant has a reasonable likelihood of obtaining the proposed bond or letter of credit in the amount proposed in paragraph (B), before beginning construction of the facility. | Section 4.0, Attachment M-2 |

6.2 Approval Standard

| Table M-2. Approval Standard | |
|--|-----------------|
| Requirement | Location |
| OAR 345-022-0050 Retirement and Financial Assurance | |
| To issue a site certificate, the Council must find that: | |
| (1) The site, taking into account mitigation, can be restored adequately to a useful, non-hazardous condition following permanent cessation of construction or operation of the facility. | Exhibit W |
| (2) The applicant has a reasonable likelihood of obtaining a bond or letter of credit in a form and amount satisfactory to the Council to restore the site to a useful, non-hazardous condition. | Section 4.0 |

This page intentionally left blank

ATTACHMENT M-1. OPINION OF LEGAL COUNSEL

This page intentionally left blank

ATTACHMENT M-2. LETTER FROM WELLS FARGO BANK

This page intentionally left blank



Corporate Banking Group
Energy Power & Utilities
90 S. 7th Street
Minneapolis, MN 55402

wellsfargo.com

June 8, 2017

Oregon Department of Energy
625 Marion Street NE
Salem, Oregon 97301-3737

Attention: Todd R. Cornett, Assistant Director, Siting Division

Dear Mr. Cornett:

NextEra Energy Resources, LLC ("NextEra"), the parent company of Wheatridge Wind Energy, LLC (the "Applicant") is a valued client of Wells Fargo Bank, N.A. ("Bank").

It is our understanding that NextEra (as the parent company of Wheatridge Wind Energy, LLC) may be asked to provide a letter of credit. It is further our understanding that the potential liability of the letter of credit could total an amount of up to eighteen million one hundred thousand dollars (\$18,100,000.00).

Wells Fargo has an ongoing relationship with NextEra and there is a reasonable likelihood that we will provide a letter of credit for this project should it be required. This commitment is subject to our regular review and acceptance of the terms and conditions of the final contract and required letter of credit and approval by the Bank.

Furthermore, any arrangement for the final letter of credit is a matter between NextEra and the Bank and we assume no liability to third parties or you if, for any reason, we do not execute said letter of credit.

If you have any questions, please do not hesitate to call me at (612) 667-0030.

Sincerely,

A handwritten signature in black ink, appearing to read "Jesse Tannuzzo".

Jesse Tannuzzo

Assistant Vice President

Together we'll go far



This page intentionally left blank



760 SW Ninth Ave., Suite 3000
Portland, OR 97205
T. 503.224.3380
F. 503.220.2480
www.stoel.com

SARAH STAUFFER CURTISS
D. 503.294.9829
sarah.curtiss@stoel.com

June 20, 2017

VIA EMAIL AND U.S. MAIL

Ms. Sarah Esterson, Siting Analyst
Oregon Department of Energy
550 Capitol Street NE, 1st Floor
Salem, OR 97301

Re: Wheatridge Wind Energy Facility Request for Transfer - Legal Opinion Letter

Dear Ms. Esterson:

On June 14, 2017, Wheatridge Wind Energy, LLC submitted a Request for Transfer of Ownership of the Wheatridge Wind Energy Facility ("Request"), along with the required supporting documentation. As we noted in the cover letter, we were still in the process of preparing: (1) an updated property owners list (Attachment 1 to the Request) and (2) the legal opinion letter (Attachment M-1 to Revised Exhibit M).

Please find attached hereto to the legal opinion letter prepared by Squire Patton Boggs, which should be included with the Request as Attachment M-1 to Revised Exhibit M.

Per your conversation with Mike Pappalardo earlier today, we are still in the process of securing the necessary ownership information from Morrow and Umatilla Counties and will provide the updated list as soon as it is available.

Ms. Sarah Esterson, Siting Analyst
June 20, 2017
Page 2

Please let me know if you have questions or require additional information.

Very truly yours,



Sarah Stauffer Curfiss

Enclosure

cc (via email): Melissa Hochmuth
Mike Pappalardo
Scott Castro
David Filippi
Chase McVeigh-Walker
Maxwell Woods
Todd Cornett
Jesse Ratliffe

June 16, 2017

Ms. Sarah Esterson, Siting Analyst
Oregon Department of Energy
500 Capitol Street NE, 1st Floor
Salem, OR 97301

Re: Wheatridge Wind Energy, LLC

Dear Ms. Esterson:

This firm has acted as special counsel to Wheatridge Wind Energy, LLC, a Delaware limited liability company (the "Certificate Holder") in connection with the Site Certification for the Wheatridge Wind Energy Facility and the Certificate Holder's development, construction, operation and retirement of the wind farm located in Morrow and Umatilla Counties, Oregon (the "**Wheatridge Project**").

For purposes of the opinions expressed in this letter, we have examined a certified copy of the Certificate of Formation of Wheatridge Wind Energy, LLC, filed with the State of Delaware Secretary of State, Division of Corporations on November 12, 2010 (the "**COF**"), and a copy of the Amended and Restated Limited Liability Company Agreement of Wheatridge Wind Energy, LLC, dated as of May 5, 2017, executed by Wheatridge Wind Holdings, LLC, as Sole Member (the "**LLC Agreement**", and together with the COF, the "**Documents**").

We have reviewed only the Documents and have made no other investigation or inquiry. Without limiting the generality of the foregoing, we have not examined or reviewed any document or instrument (other than the Documents), including, without limitation, any document or instrument referred to in the Documents. We have also relied, without additional investigation, upon the facts and representations set forth in the Documents.

In our examination of the Documents and in rendering the following opinion, in addition to the assumptions contained elsewhere in this letter, we have, with your consent, assumed without investigation (and we express no opinion regarding the following):

(a) that the Documents are valid and binding obligations of each party thereto, enforceable against such party in accordance with its respective terms;

(b) We have assumed that the provisions of the LLC Agreement relating to the powers of, and authorization and execution of documents and agreements by the Certificate Holder would be enforced by Delaware law as written.

Based solely upon our examination and consideration of the Documents, and in reliance thereon, and in reliance upon the factual statements and representations contained in the Documents, and our consideration of such matters of law as we have considered necessary or appropriate for the expression of the opinion contained herein, and subject to the exceptions, limitations, qualifications and assumptions expressed herein, we are of the opinion that, subject to the Certificate Holder's meeting all of the requirements of any applicable federal, state and local laws (including all rules and regulations promulgated thereunder), the Certificate Holder has the legal authority to construct and operate the Wheatridge Project without violating the Documents.

The opinion expressed herein is limited solely to the scope of our opinion is based solely on the Limited Liability Company Act of the State of Delaware.

Please do not hesitate to contact me if you have any questions regarding this matter.

Respectfully submitted,

A handwritten signature in black ink that reads "Squire Patton Boggs (US) LLP". The signature is written in a cursive, flowing style.

Squire Patton Boggs (US) LLP



760 SW Ninth Ave., Suite 3000
Portland, OR 97205
T. 503.224.3380
F. 503.220.2480
www.stoel.com

SARAH STAUFFER CURTISS
D. 503.294.9829
sarah.curtiss@stoel.com

June 26, 2017

VIA EMAIL AND U.S. MAIL

Ms. Sarah Esterson, Siting Analyst
Oregon Department of Energy
550 Capitol Street NE, 1st Floor
Salem, OR 97301

Re: Wheatridge Wind Energy Facility Request for Transfer - Ownership List

Dear Ms. Esterson:

On June 14, 2017, Wheatridge Wind Energy, LLC submitted a Request for Transfer of Ownership of the Wheatridge Wind Energy Facility ("Request"), along with the required supporting documentation. As we noted in the cover letter, we were still in the process of preparing: (1) an updated property owners list (Attachment 1 to the Request) and (2) the legal opinion letter (Attachment M-1 to Revised Exhibit M).

Please find attached hereto the ownership list, which should be included with the Request as Attachment 1. This should be the last thing needed to process the Request.

Please let me know if you have questions or require additional information.

Very truly yours,

A handwritten signature in black ink, appearing to read "Sarah Stauffer Curtiss", with a long horizontal flourish extending to the right.

Sarah Stauffer Curtiss

Enclosure

cc (via email): Melissa Hochmuth
Mike Pappalardo
Scott Castro
David Filippi
Chase McVeigh-Walker
Maxwell Woods
Todd Cornett
Jesse Ratliffe

P:\GIS_PROJECTS\Wheatridge_Wind_Energy_LLC\Wheatridge\MXD\Taxlots\WWE_Wheatridge_PASC_Fig_F01_Taxlots_Index_11171_20170623.mxd - Last Saved 6/23/2017

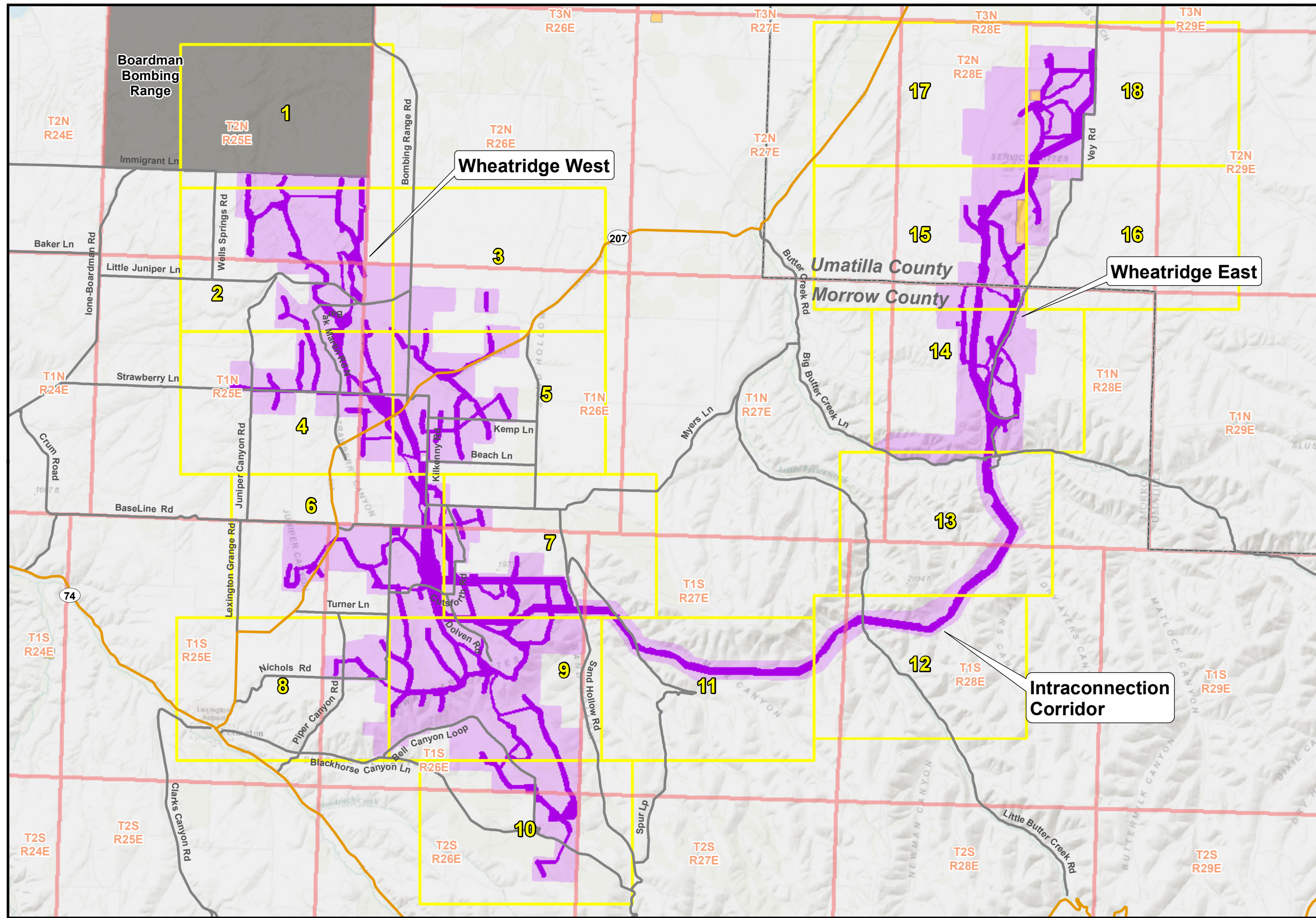













Figure 1
Wheatridge Wind Energy Facility
 Taxlots
 All Taxlots Within 500 Feet of Leased Parcels



Morrow and Umatilla Counties, OR
 6/23/2017

-  Site Boundary
 -  Leased Parcels *
 -  Township/Range
 -  County Boundary
 -  Map Grid
 -  State Highway
 -  Local Road
- Land Ownership
-  Private
 -  Bureau of Land Management
 -  Department of Defense



Data Sources Wheatridge Wind Energy: project facilities / ESRI: roads, political boundaries / BLM: PLSS data, ownership / Morrow County: taxlots and ownership updated June, 2017, Umatilla County: taxlots and ownership updated June, 2017

* Owner names and addresses can be found in the attached Excel file

P:\GIS_PROJECTS\Wheatridge_Wind_Energy_LLC\WheatridgeMXDs\Taxlots\WWE_Wheatridge_PASC_Fig_F02_Taxlots_Details_111171_20170623.mxd - Last Saved 6/23/2017

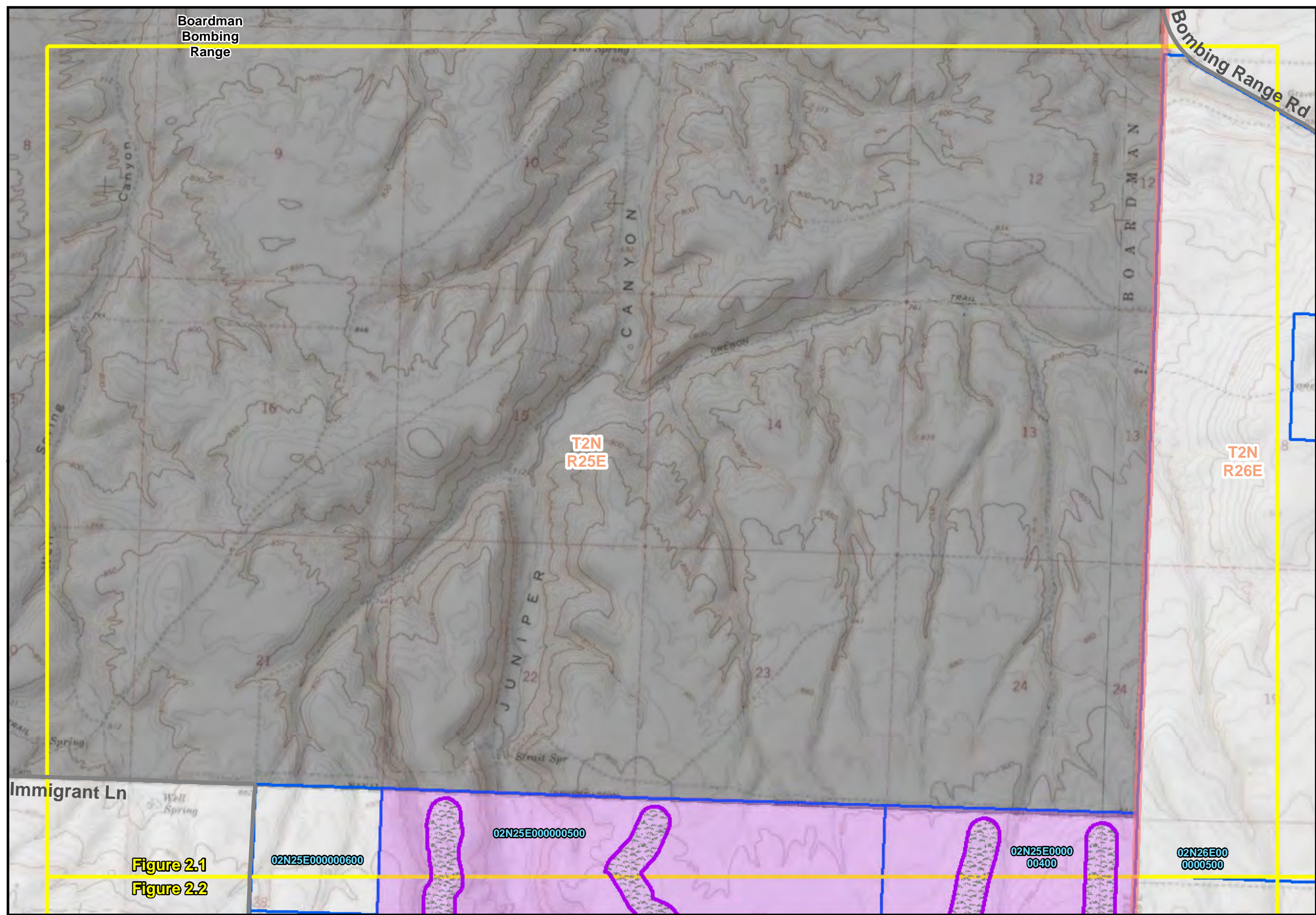


















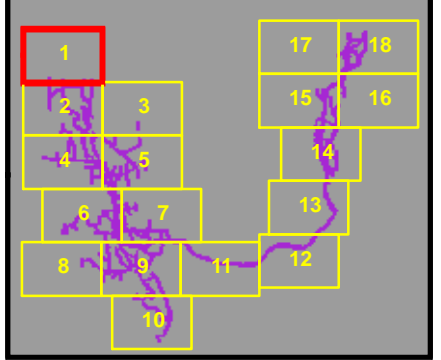
Figure 2.1
Wheatridge Wind Energy Facility
 Taxlots
 All Taxlots Within 500 Feet of Leased Parcels
 Details Map



Morrow and Umatilla Counties, OR
 6/23/2017

-  Site Boundary
 -  Wheatridge East
 -  Wheatridge West
 -  Intraconnection Corridor
 -  Leased Parcels
 -  Township/Range
 -  County Boundary
 -  Map Grid
 -  State Highway
 -  Local Road
- Taxlots ***
-  Morrow County
 -  Umatilla County
- Land Ownership**
-  Private
 -  Bureau of Land Management
 -  Department of Defense

* Owner names and addresses can be found in the attached Excel file



 1:24,000 1 inch = 2,000 feet WGS84 UTM 11

0 0.25 0.5 1 1.5 2 Miles

Data Sources Wheatridge Wind Energy: project facilities / ESRI: roads, political boundaries / BLM: PLSS data, ownership / Morrow County: taxlots and ownership updated June, 2017, Umatilla County: taxlots and ownership updated June, 2017

Figure 2.3

Wheatridge Wind Energy Facility

Taxlots

All Taxlots Within 500 Feet of Leased Parcels

Details Map



Morrow and Umatilla Counties, OR
6/23/2017

- Site Boundary
- Wheatridge East
- Wheatridge West
- Intraconnection Corridor
- Leased Parcels
- Township/Range
- County Boundary
- Map Grid
- State Highway
- Local Road
- Taxlots ***
- Morrow County
- Umatilla County
- Land Ownership**
- Private
- Bureau of Land Management
- Department of Defense

* Owner names and addresses can be found in the attached Excel file

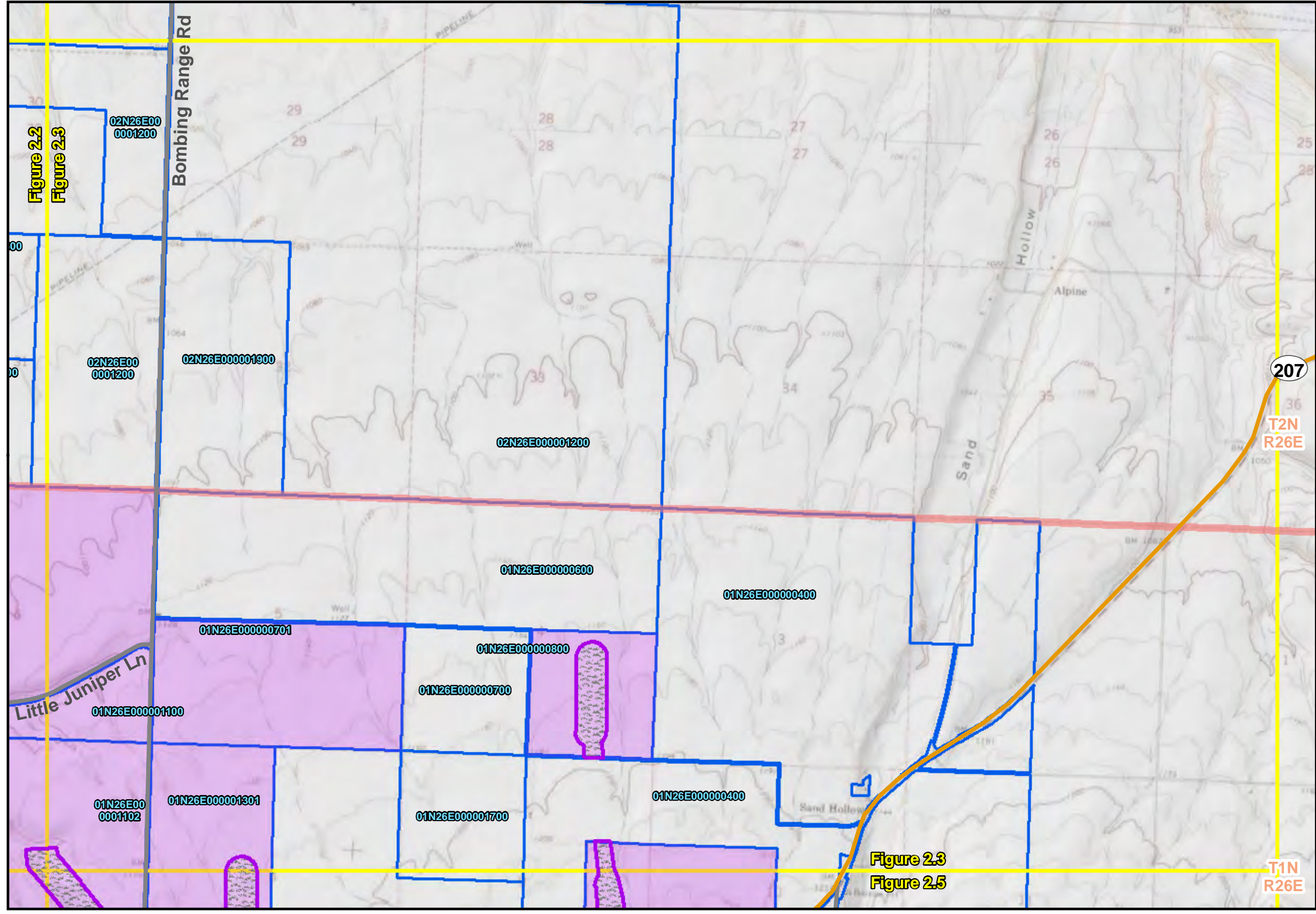
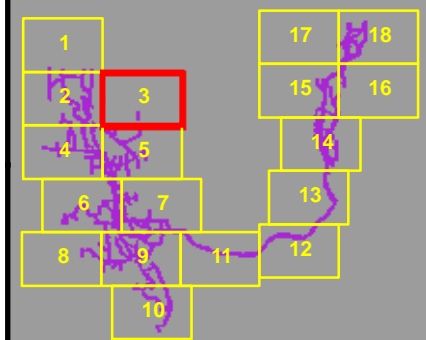



Figure 2.2
Figure 2.3

Figure 2.3
Figure 2.5



Data Sources Wheatridge Wind Energy: project facilities / ESRI: roads, political boundaries / BLM: PLSS data, ownership / Morrow County: taxlots and ownership updated June, 2017, Umatilla County: taxlots and ownership updated June, 2017



P:\GIS_PROJECTS\Wheatridge_Wind_Energy_LLC\Wheatridge\MXD\Taxlots\WWE_Wheatridge_PASC_Fig_F02_Taxlots_Details_111171_20170623.mxd - Last Saved 6/23/2017

Figure 2.2
Figure 2.4

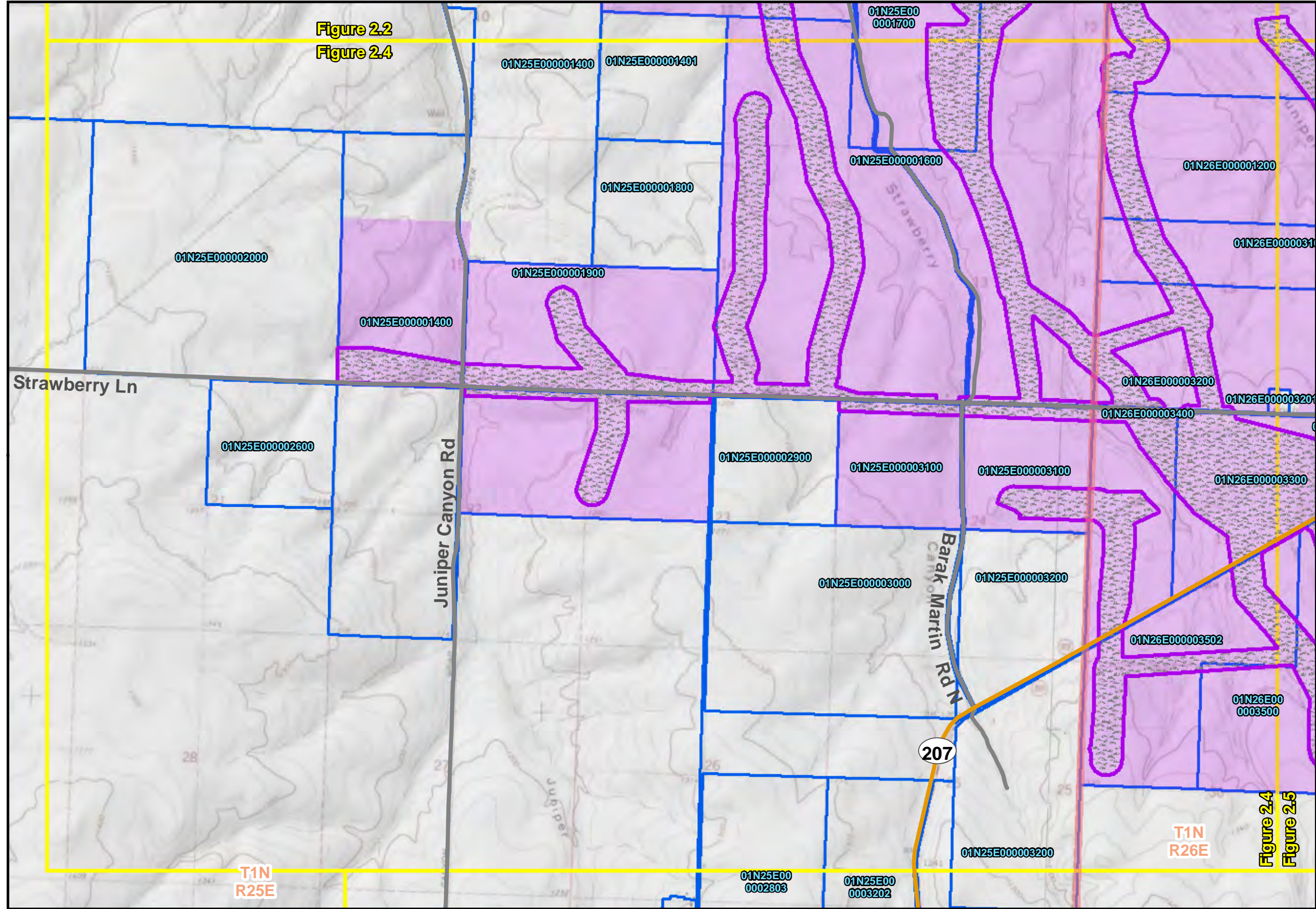


















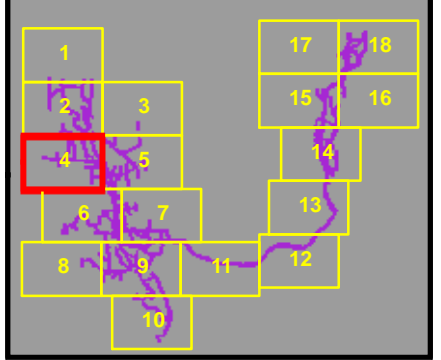
Figure 2.4
Wheatridge Wind Energy Facility
 Taxlots
 All Taxlots Within 500 Feet of Leased Parcels
 Details Map



Morrow and Umatilla Counties, OR
 6/23/2017

-  Site Boundary
 -  Wheatridge East
 -  Wheatridge West
 -  Intraconnection Corridor
 -  Leased Parcels
 -  Township/Range
 -  County Boundary
 -  Map Grid
 -  State Highway
 -  Local Road
- Taxlots ***
-  Morrow County
 -  Umatilla County
- Land Ownership**
-  Private
 -  Bureau of Land Management
 -  Department of Defense

* Owner names and addresses can be found in the attached Excel file



1:24,000 1 inch = 2,000 feet WGS84 UTM 11



Data Sources Wheatridge Wind Energy: project facilities / ESRI: roads, political boundaries / BLM: PLSS data, ownership / Morrow County: taxlots and ownership updated June, 2017, Umatilla County: taxlots and ownership updated June, 2017

P:\GIS_PROJECTS\Wheatridge_Wind_Energy_LLC\Wheatridge\MXD\Taxlots\WWE_Wheatridge_PASC_Fig_F02_Taxlots_Details_111171_20170623.mxd - Last Saved 6/23/2017

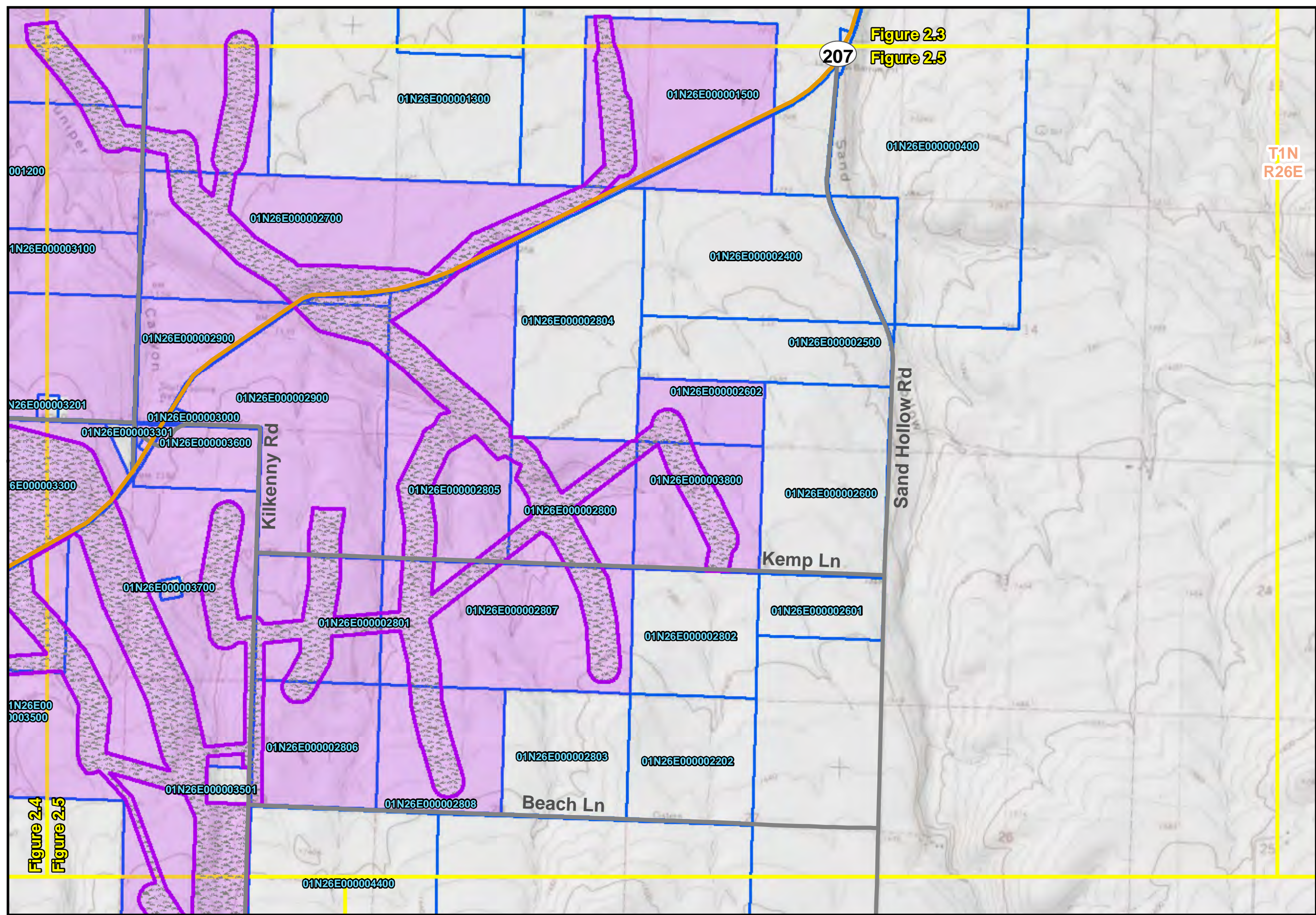


Figure 2.4
Figure 2.5

Figure 2.3
Figure 2.5

T1N
R26E

Figure 2.5

Wheatridge Wind Energy Facility

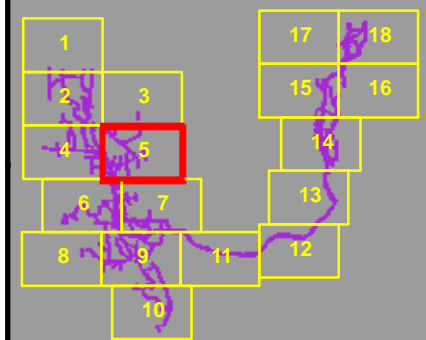
Taxlots
All Taxlots Within 500 Feet
of Leased Parcels
Details Map



Morrow and Umatilla Counties, OR
6/23/2017

- Site Boundary
- Wheatridge East
- Wheatridge West
- Intraconnection Corridor
- Leased Parcels
- Township/Range
- County Boundary
- Map Grid
- State Highway
- Local Road
- Taxlots ***
- Morrow County
- Umatilla County
- Land Ownership**
- Private
- Bureau of Land Management
- Department of Defense

* Owner names and addresses can be found in the attached Excel file



1:24,000 1 inch = 2,000 feet WGS84 UTM 11
0 0.25 0.5 1 1.5 2 Miles

Data Sources Wheatridge Wind Energy: project facilities / ESRI: roads, political boundaries / BLM: PLSS data, ownership / Morrow County: taxlots and ownership updated June, 2017, Umatilla County: taxlots and ownership updated June, 2017



Figure 2.6

Wheatridge Wind Energy Facility

Taxlots

All Taxlots Within 500 Feet of Leased Parcels

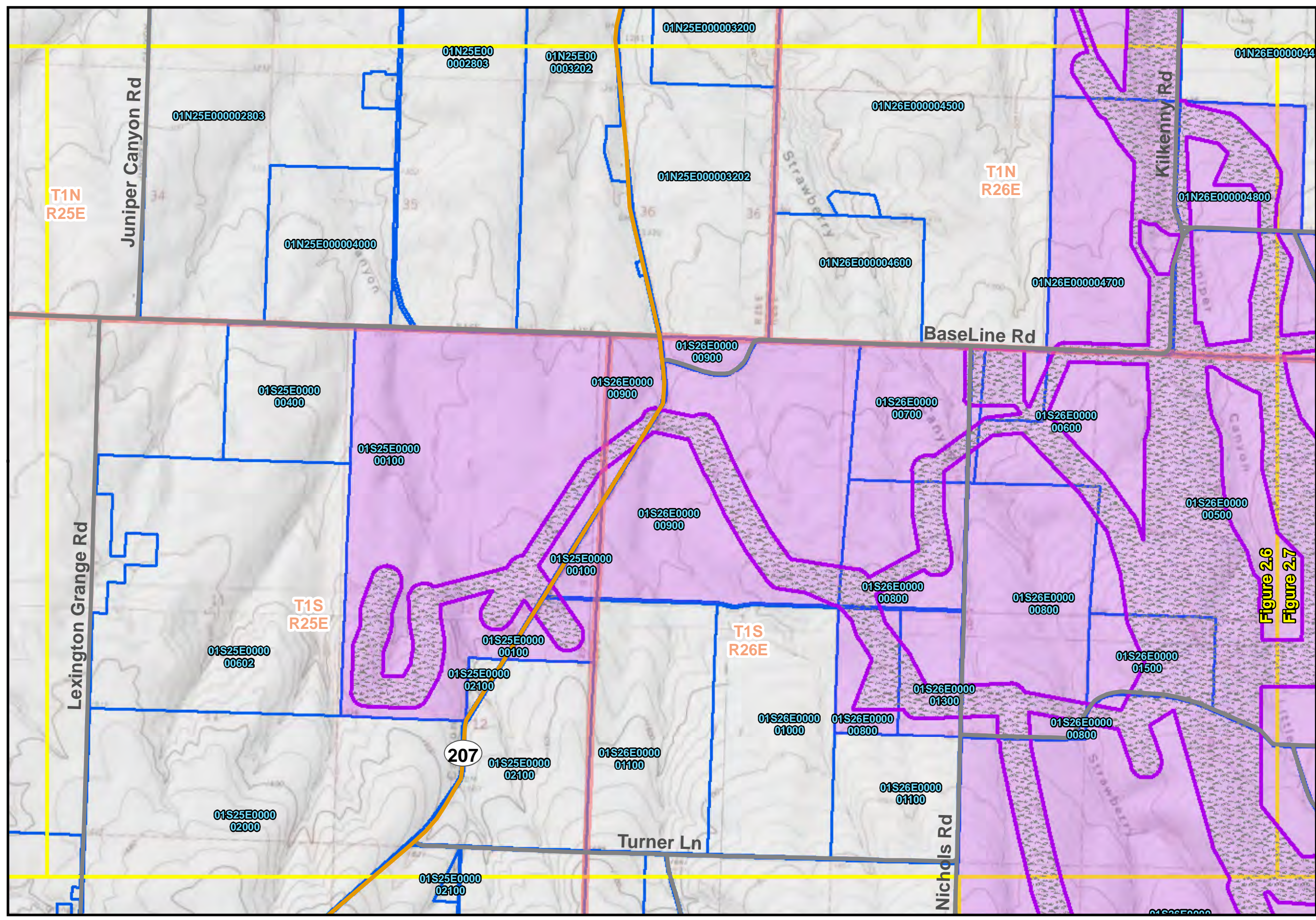
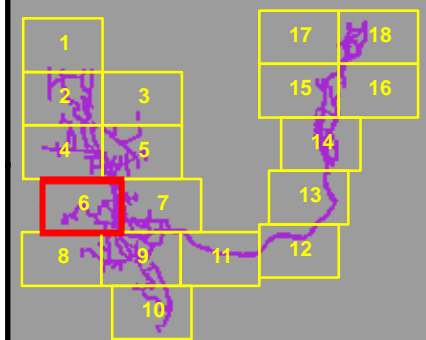
Details Map



Morrow and Umatilla Counties, OR
6/23/2017

- Site Boundary
- Wheatridge East
- Wheatridge West
- Intraconnection Corridor
- Leased Parcels
- Township/Range
- County Boundary
- Map Grid
- State Highway
- Local Road
- Taxlots ***
- Morrow County
- Umatilla County
- Land Ownership**
- Private
- Bureau of Land Management
- Department of Defense

* Owner names and addresses can be found in the attached Excel file



1:24,000 1 inch = 2,000 feet WGS84 UTM 11

0 0.25 0.5 1 1.5 2 Miles

Data Sources Wheatridge Wind Energy: project facilities / ESRI: roads, political boundaries / BLM: PLSS data, ownership / Morrow County: taxlots and ownership updated June, 2017, Umatilla County: taxlots and ownership updated June, 2017



P:\GIS_PROJECTS\Wheatridge_Wind_Energy_LLC\Wheatridge\MXD\Taxlots\WWE_Wheatridge_PASC_Fig_F02_Taxlots_Details_111171_20170623.mxd - Last Saved 6/23/2017

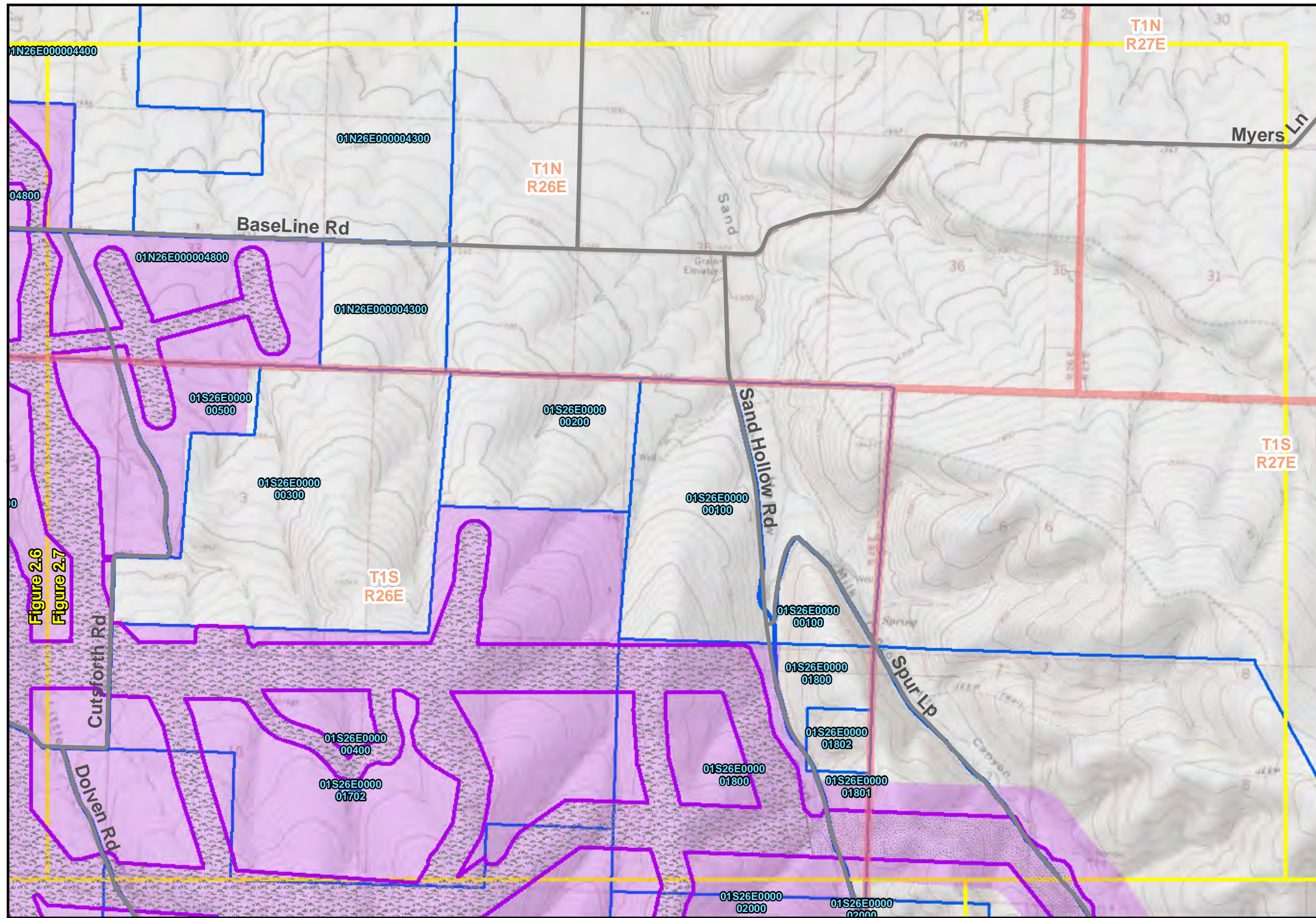


Figure 2.6
Figure 2.7

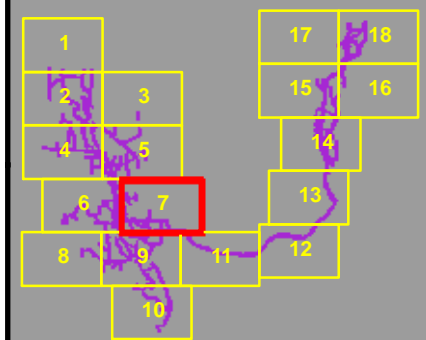
Figure 2.7
Wheatridge Wind Energy Facility
Taxlots
All Taxlots Within 500 Feet of Leased Parcels
Details Map



Morrow and Umatilla Counties, OR
6/23/2017

- Site Boundary
- Wheatridge East
- Wheatridge West
- Intraconnection Corridor
- Leased Parcels
- Township/Range
- County Boundary
- Map Grid
- State Highway
- Local Road
- Taxlots ***
- Morrow County
- Umatilla County
- Land Ownership**
- Private
- Bureau of Land Management
- Department of Defense

* Owner names and addresses can be found in the attached Excel file



1:24,000 1 inch = 2,000 feet WGS84 UTM 11
0 0.25 0.5 1 1.5 2 Miles

Data Sources Wheatridge Wind Energy: project facilities / ESRI: roads, political boundaries / BLM: PLSS data, ownership / Morrow County: taxlots and ownership updated June, 2017, Umatilla County: taxlots and ownership updated June, 2017



Figure 2.8

Wheatridge Wind Energy Facility

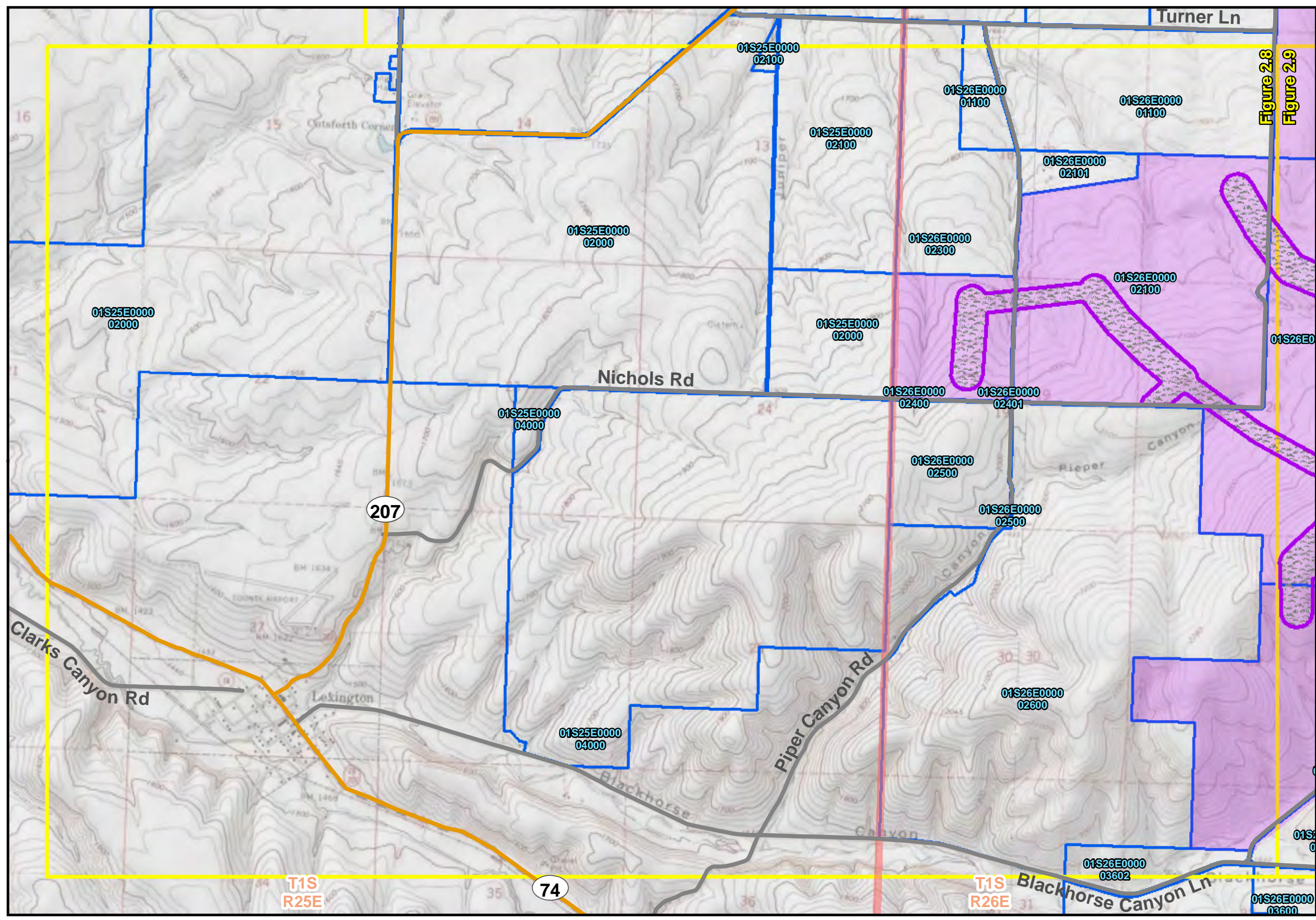
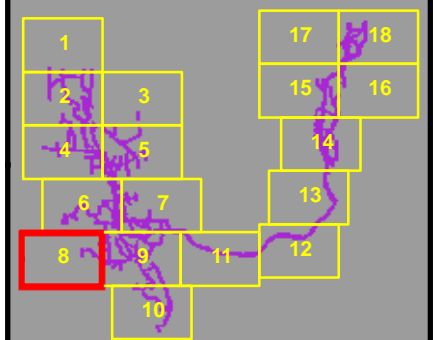
Taxlots
All Taxlots Within 500 Feet
of Leased Parcels
Details Map



Morrow and Umatilla Counties, OR
6/23/2017

- Site Boundary
 - Wheatridge East
 - Wheatridge West
 - Intraconnection Corridor
 - Leased Parcels
 - Township/Range
 - County Boundary
 - Map Grid
 - State Highway
 - Local Road
- Taxlots ***
- Morrow County
 - Umatilla County
- Land Ownership**
- Private
 - Bureau of Land Management
 - Department of Defense

* Owner names and addresses can be found in the attached Excel file



Data Sources Wheatridge Wind Energy: project facilities / ESRI: roads, political boundaries / BLM: PLSS data, ownership / Morrow County: taxlots and ownership updated June, 2017, Umatilla County: taxlots and ownership updated June, 2017

P:\GIS_PROJECTS\Wheatridge_Wind_Energy_LLC\Wheatridge\Taxlots\WWE_Wheatridge_PASC_Fig_F02_Taxlots_Details_111171_20170623.mxd - Last Saved 6/23/2017



P:\GIS_PROJECTS\Wheatridge_Wind_Energy_LLC\Wheatridge\MXD\Taxlots\WWE_Wheatridge_Fig_F02_Taxlots_Details_111171_20170623.mxd - Last Saved 6/23/2017

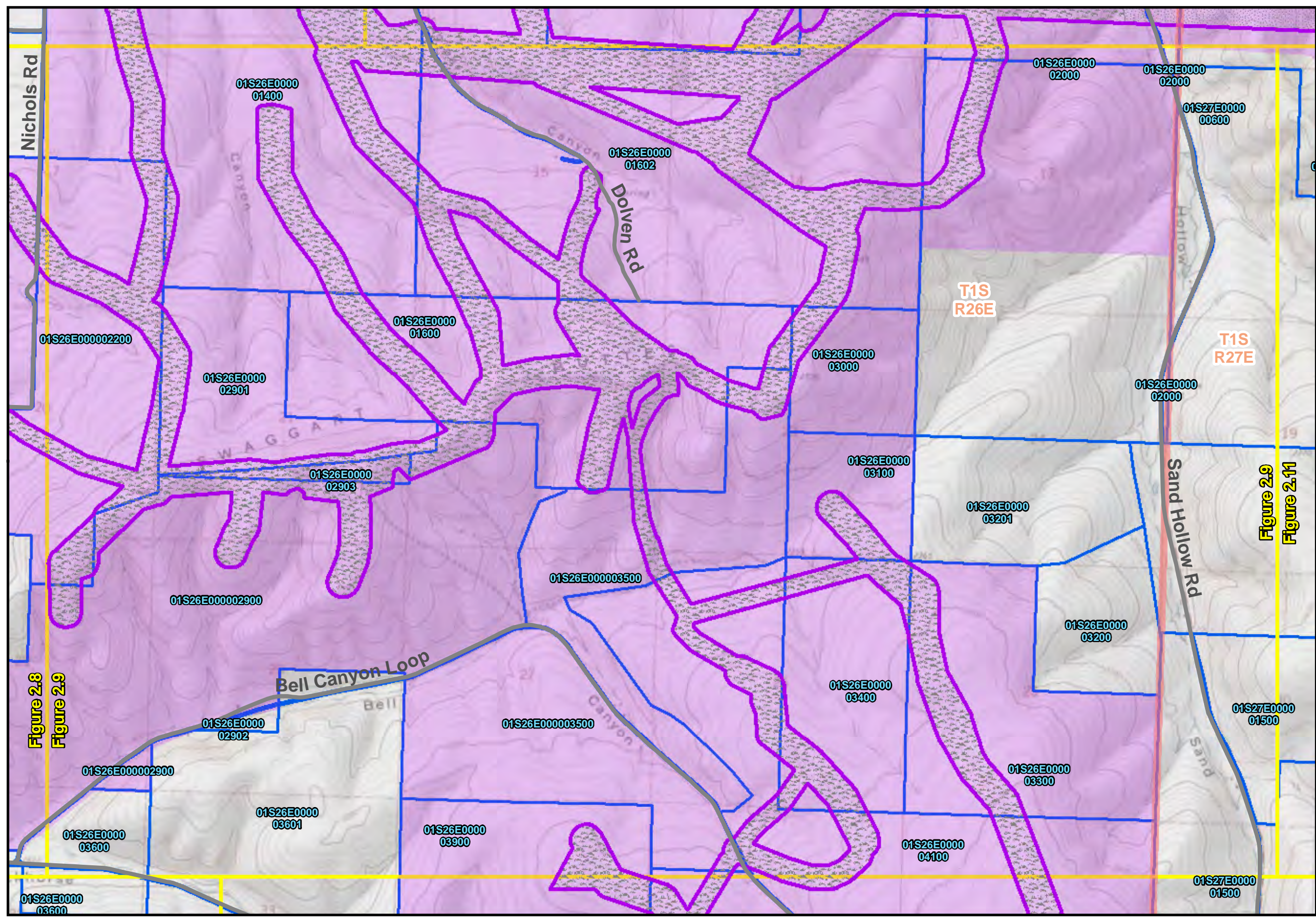


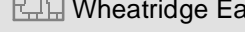
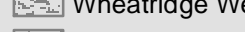



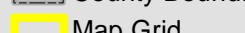



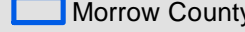
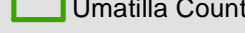
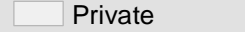
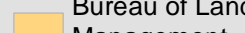



Figure 2.9
Wheatridge Wind Energy Facility
 Taxlots
 All Taxlots Within 500 Feet of Leased Parcels
 Details Map



Morrow and Umatilla Counties, OR
 6/23/2017

-  Site Boundary
 -  Wheatridge East
 -  Wheatridge West
 -  Intraconnection Corridor
 -  Leased Parcels
 -  Township/Range
 -  County Boundary
 -  Map Grid
 -  State Highway
 -  Local Road
- Taxlots ***
-  Morrow County
 -  Umatilla County
- Land Ownership**
-  Private
 -  Bureau of Land Management
 -  Department of Defense

* Owner names and addresses can be found in the attached Excel file

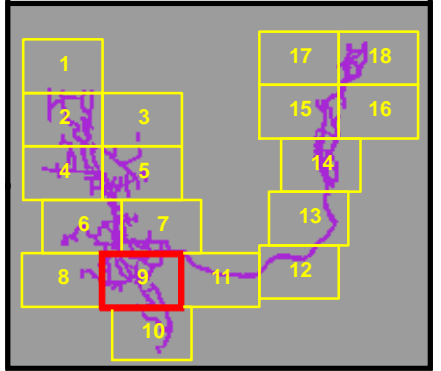


Figure 2.10

Wheatridge Wind Energy Facility

Taxlots

All Taxlots Within 500 Feet of Leased Parcels

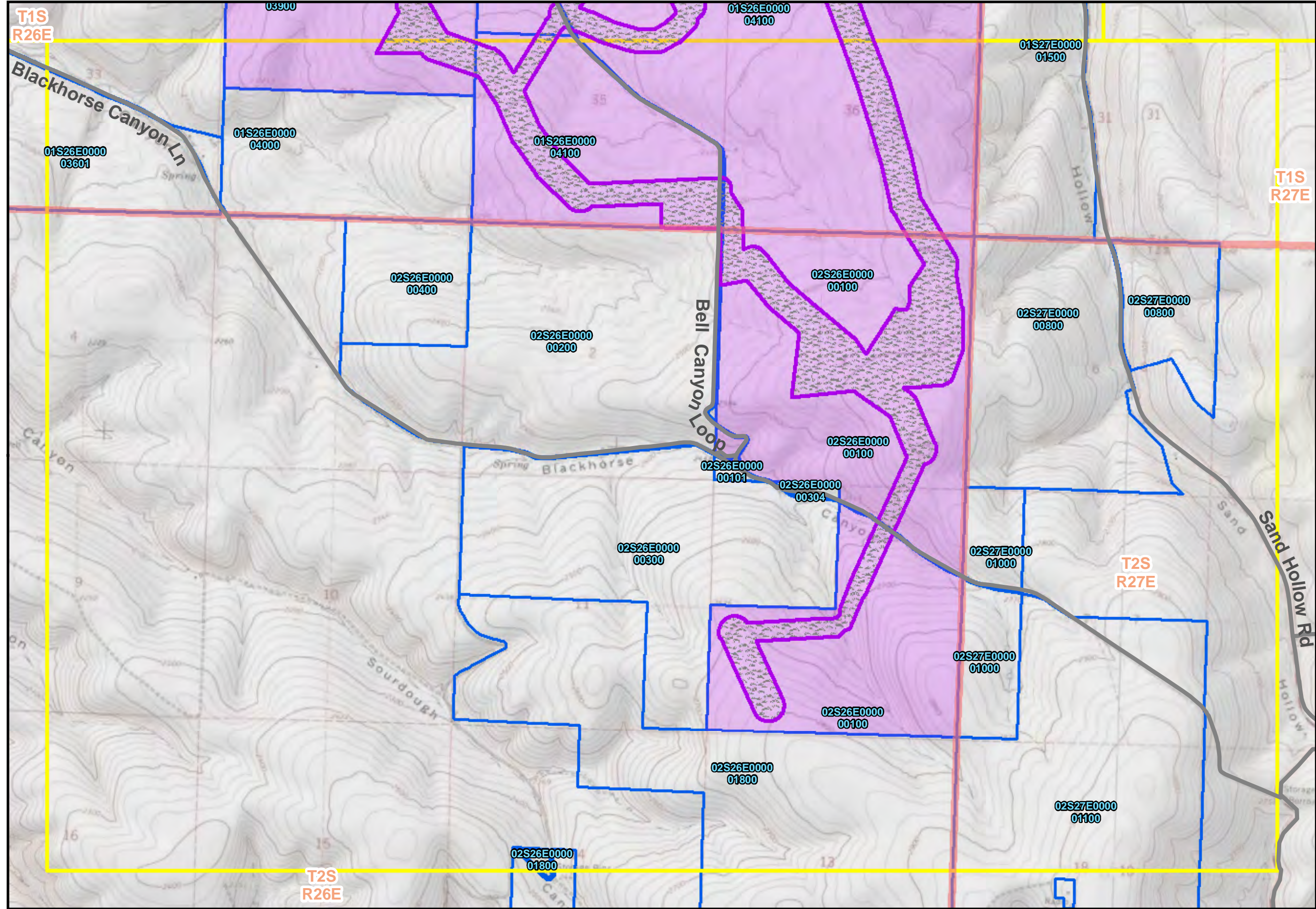
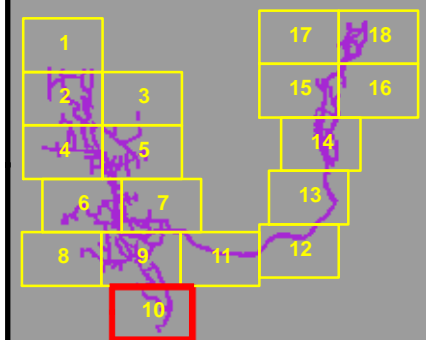
Details Map



Morrow and Umatilla Counties, OR
6/23/2017

- Site Boundary
- Wheatridge East
- Wheatridge West
- Intraconnection Corridor
- Leased Parcels
- Township/Range
- County Boundary
- Map Grid
- State Highway
- Local Road
- Taxlots ***
- Morrow County
- Umatilla County
- Land Ownership**
- Private
- Bureau of Land Management
- Department of Defense

* Owner names and addresses can be found in the attached Excel file



Data Sources Wheatridge Wind Energy: project facilities / ESRI: roads, political boundaries / BLM: PLSS data, ownership / Morrow County: taxlots and ownership updated June, 2017, Umatilla County: taxlots and ownership updated June, 2017

P:\GIS_PROJECTS\Wheatridge_Wind_Energy_LLC\Wheatridge\MXD\Taxlots\WWE_Wheatridge_PASC_Fig_F02_Taxlots_Details_111171_20170623.mxd - Last Saved 6/23/2017



Figure 2.11

Wheatridge Wind Energy Facility

Taxlots

All Taxlots Within 500 Feet of Leased Parcels

Details Map



Morrow and Umatilla Counties, OR
6/23/2017

- Site Boundary
- Wheatridge East
- Wheatridge West
- Intraconnection Corridor
- Leased Parcels
- Township/Range
- County Boundary
- Map Grid
- State Highway
- Local Road
- Taxlots ***
- Morrow County
- Umatilla County
- Land Ownership**
- Private
- Bureau of Land Management
- Department of Defense

* Owner names and addresses can be found in the attached Excel file

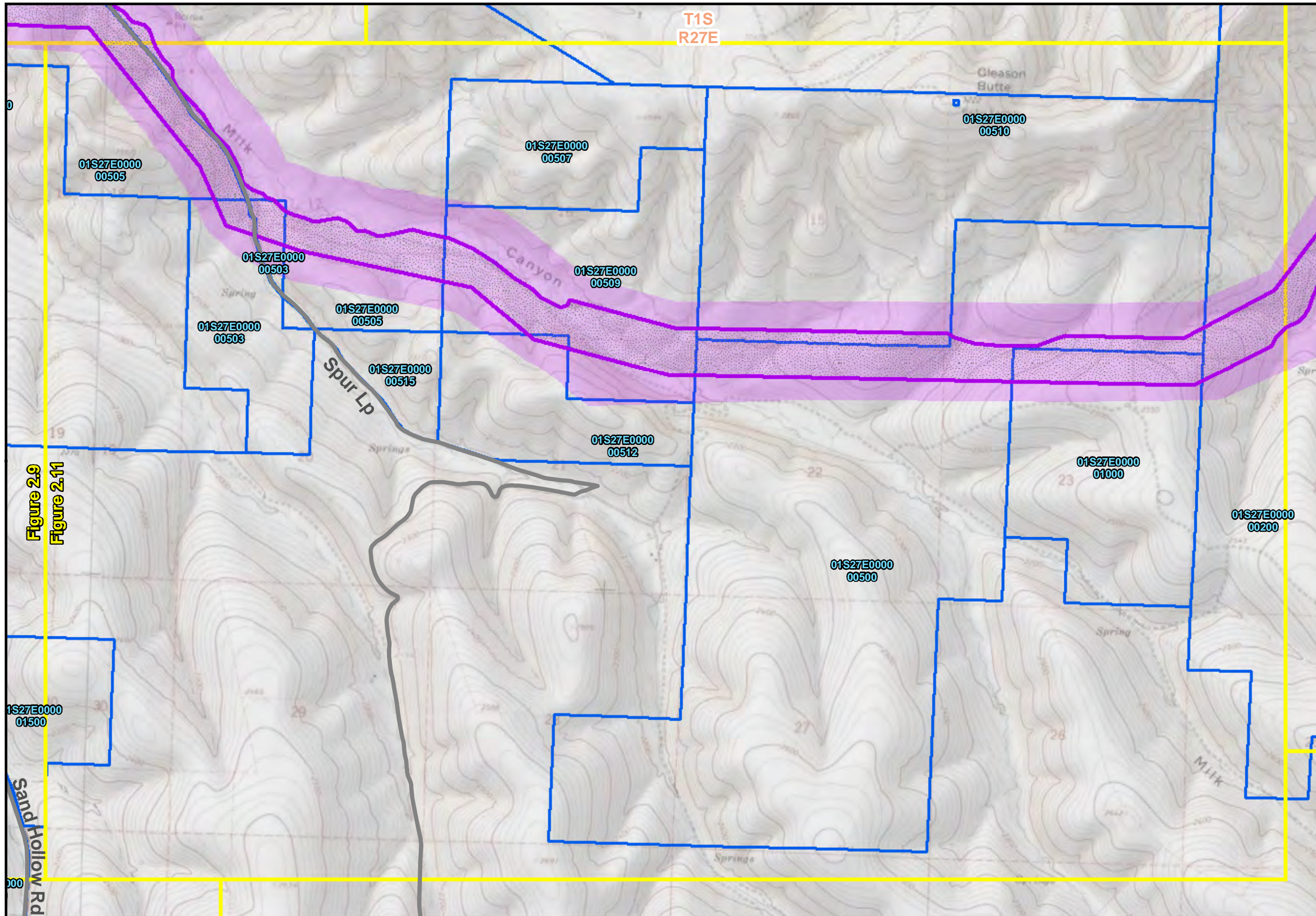
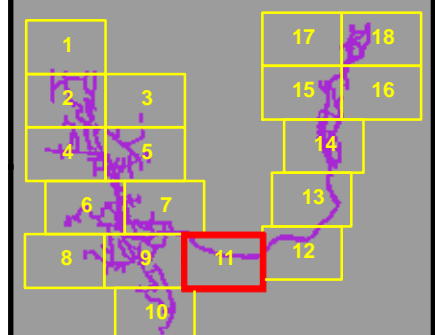


Figure 2.9
Figure 2.11

1:24,000 1 inch = 2,000 feet WGS84 UTM 11
0 0.25 0.5 1 1.5 2 Miles

Data Sources Wheatridge Wind Energy: project facilities / ESRI: roads, political boundaries / BLM: PLSS data, ownership / Morrow County: taxlots and ownership updated June, 2017, Umatilla County: taxlots and ownership updated June, 2017



P:\GIS_PROJECTS\Wheatridge_Wind_Energy_LLC\Wheatridge\MXD\Taxlots\WWE_Wheatridge_PASC_Fig_F02_Taxlots_Details_111171_20170623.mxd - Last Saved 6/23/2017

Figure 2.12

Wheatridge Wind Energy Facility

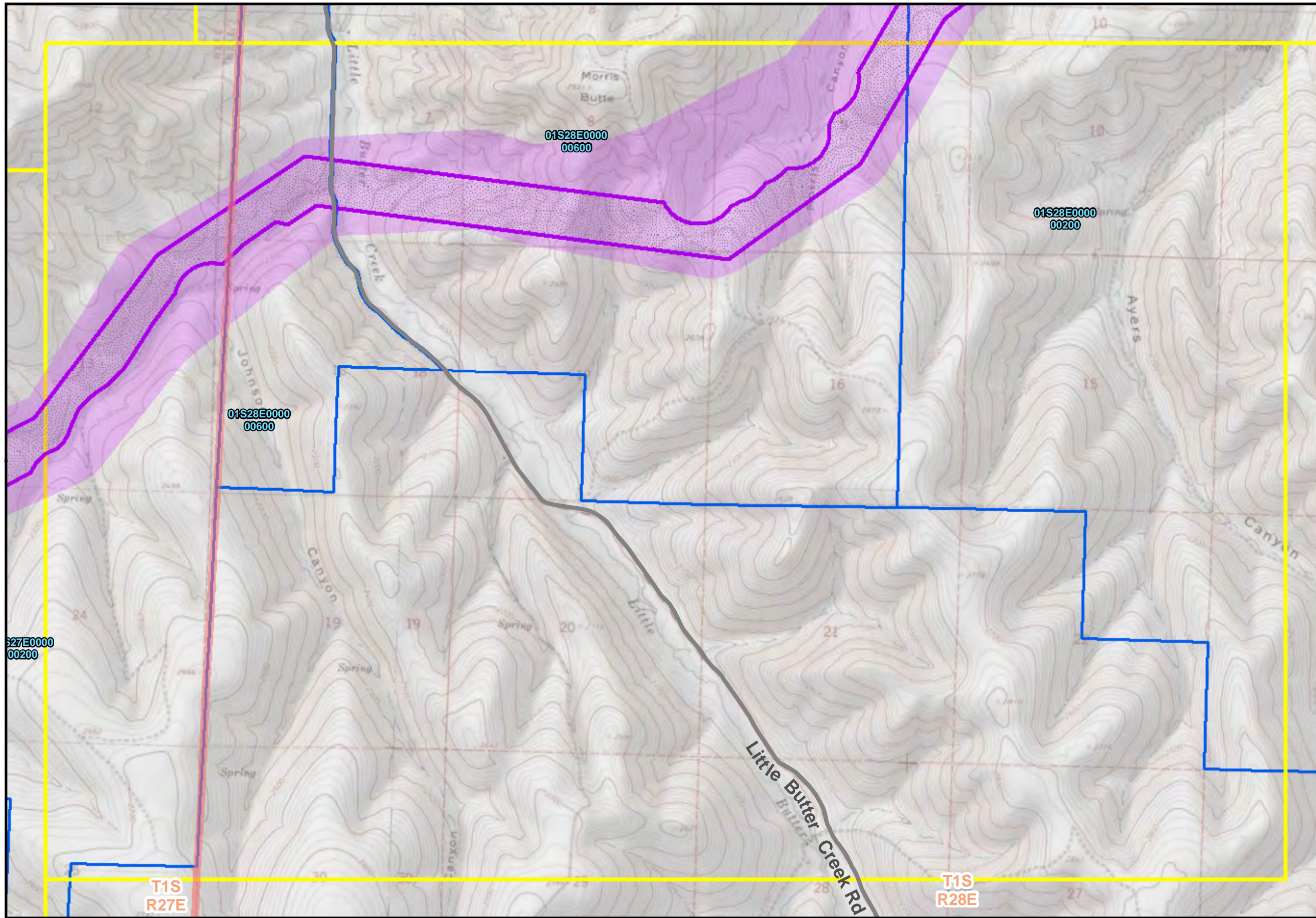
Taxlots

All Taxlots Within 500 Feet of Leased Parcels

Details Map

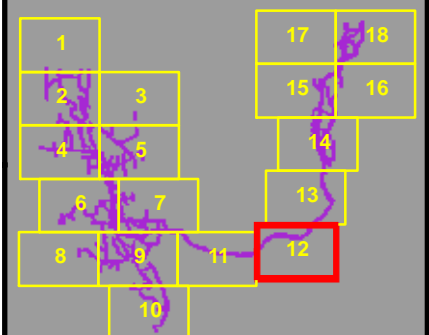


Morrow and Umatilla Counties, OR
6/23/2017

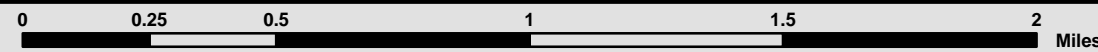


- Site Boundary
 - Wheatridge East
 - Wheatridge West
 - Intraconnection Corridor
 - Leased Parcels
 - Township/Range
 - County Boundary
 - Map Grid
 - State Highway
 - Local Road
- Taxlots ***
- Morrow County
 - Umatilla County
- Land Ownership**
- Private
 - Bureau of Land Management
 - Department of Defense

* Owner names and addresses can be found in the attached Excel file



1:24,000 1 inch = 2,000 feet WGS84 UTM 11



Data Sources Wheatridge Wind Energy: project facilities / ESRI: roads, political boundaries / BLM: PLSS data, ownership / Morrow County: taxlots and ownership updated June, 2017, Umatilla County: taxlots and ownership updated June, 2017



Figure 2.13

Wheatridge Wind Energy Facility

Taxlots

All Taxlots Within 500 Feet of Leased Parcels

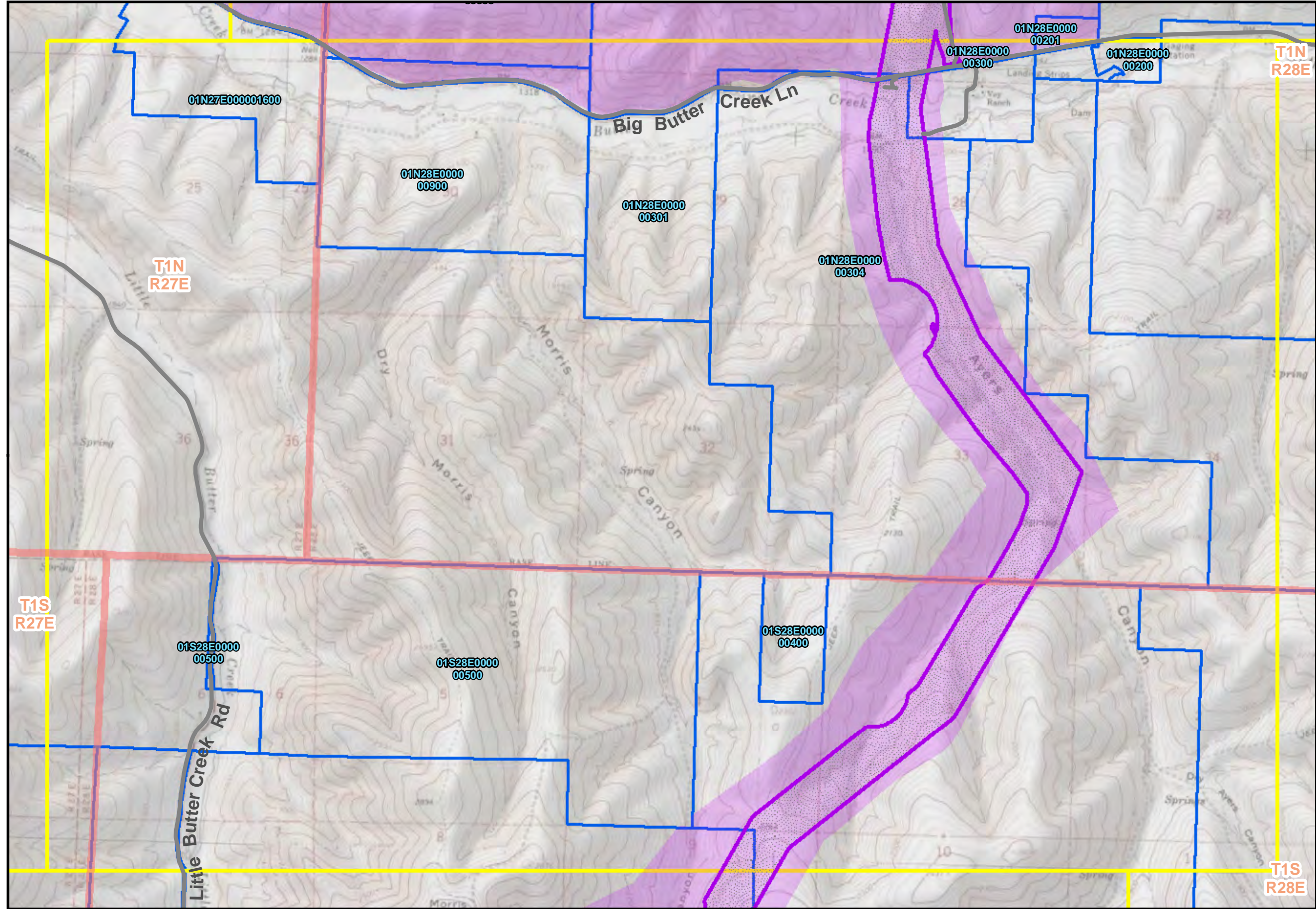
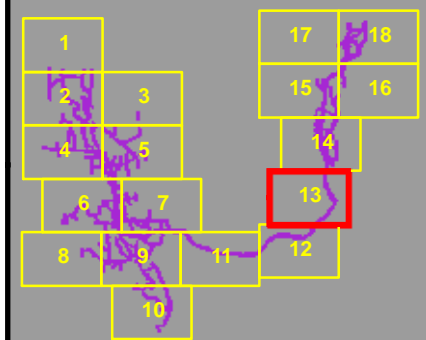
Details Map



Morrow and Umatilla Counties, OR
6/23/2017

- Site Boundary
 - Wheatridge East
 - Wheatridge West
 - Intraconnection Corridor
 - Leased Parcels
 - Township/Range
 - County Boundary
 - Map Grid
 - State Highway
 - Local Road
- Taxlots ***
- Morrow County
 - Umatilla County
- Land Ownership**
- Private
 - Bureau of Land Management
 - Department of Defense

* Owner names and addresses can be found in the attached Excel file



1:24,000 1 inch = 2,000 feet WGS84 UTM 11
 0 0.25 0.5 1 1.5 2 Miles

Data Sources Wheatridge Wind Energy: project facilities / ESRI: roads, political boundaries / BLM: PLSS data, ownership / Morrow County: taxlots and ownership updated June, 2017, Umatilla County: taxlots and ownership updated June, 2017

P:\GIS_PROJECTS\Wheatridge_Wind_Energy_LLC\WheatridgeMXDs\Taxlots\WWE_Wheatridge_PASC_Fig_F02_Taxlots_Details_111171_20170623.mxd - Last Saved 6/23/2017



Figure 2.14

Wheatridge Wind Energy Facility

Taxlots

All Taxlots Within 500 Feet of Leased Parcels

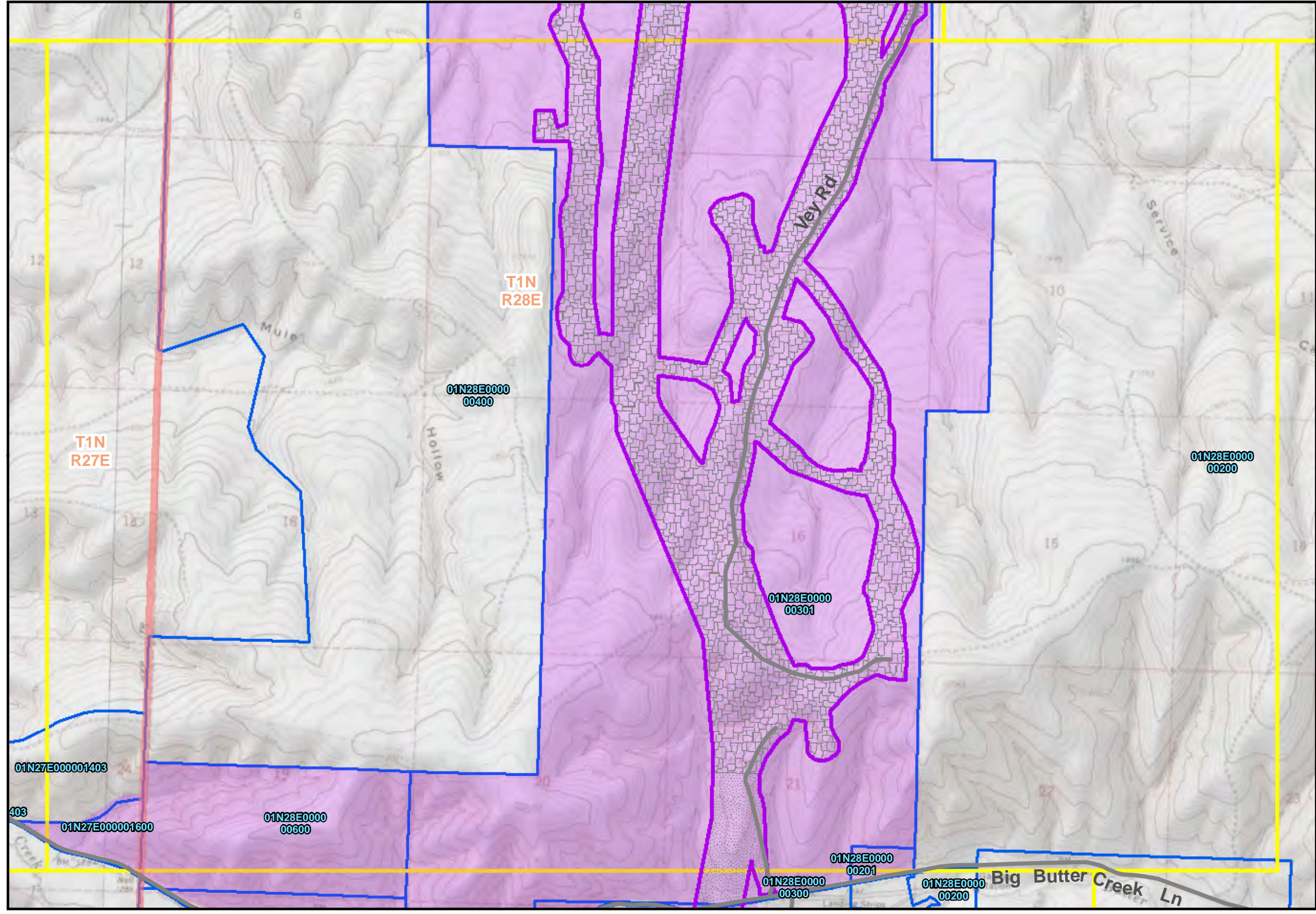
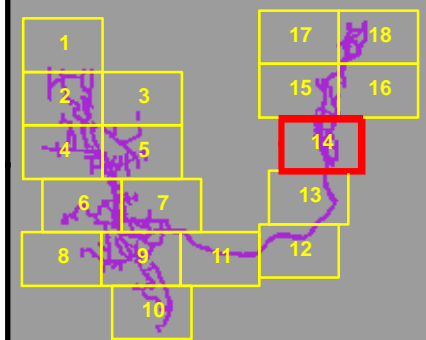
Details Map



Morrow and Umatilla Counties, OR
6/23/2017

- Site Boundary
- Wheatridge East
- Wheatridge West
- Intraconnection Corridor
- Leased Parcels
- Township/Range
- County Boundary
- Map Grid
- State Highway
- Local Road
- Taxlots ***
- Morrow County
- Umatilla County
- Land Ownership**
- Private
- Bureau of Land Management
- Department of Defense

* Owner names and addresses can be found in the attached Excel file



1:24,000 1 inch = 2,000 feet WGS84 UTM 11

0 0.25 0.5 1 1.5 2 Miles

Data Sources Wheatridge Wind Energy: project facilities / ESRI: roads, political boundaries / BLM: PLSS data, ownership / Morrow County: taxlots and ownership updated June, 2017, Umatilla County: taxlots and ownership updated June, 2017

P:\GIS_PROJECTS\Wheatridge_Wind_Energy_LLC\WheatridgeMXDs\Taxlots\WWE_Wheatridge_PASC_Fig_F02_Taxlots_Details_111171_20170623.mxd - Last Saved 6/23/2017



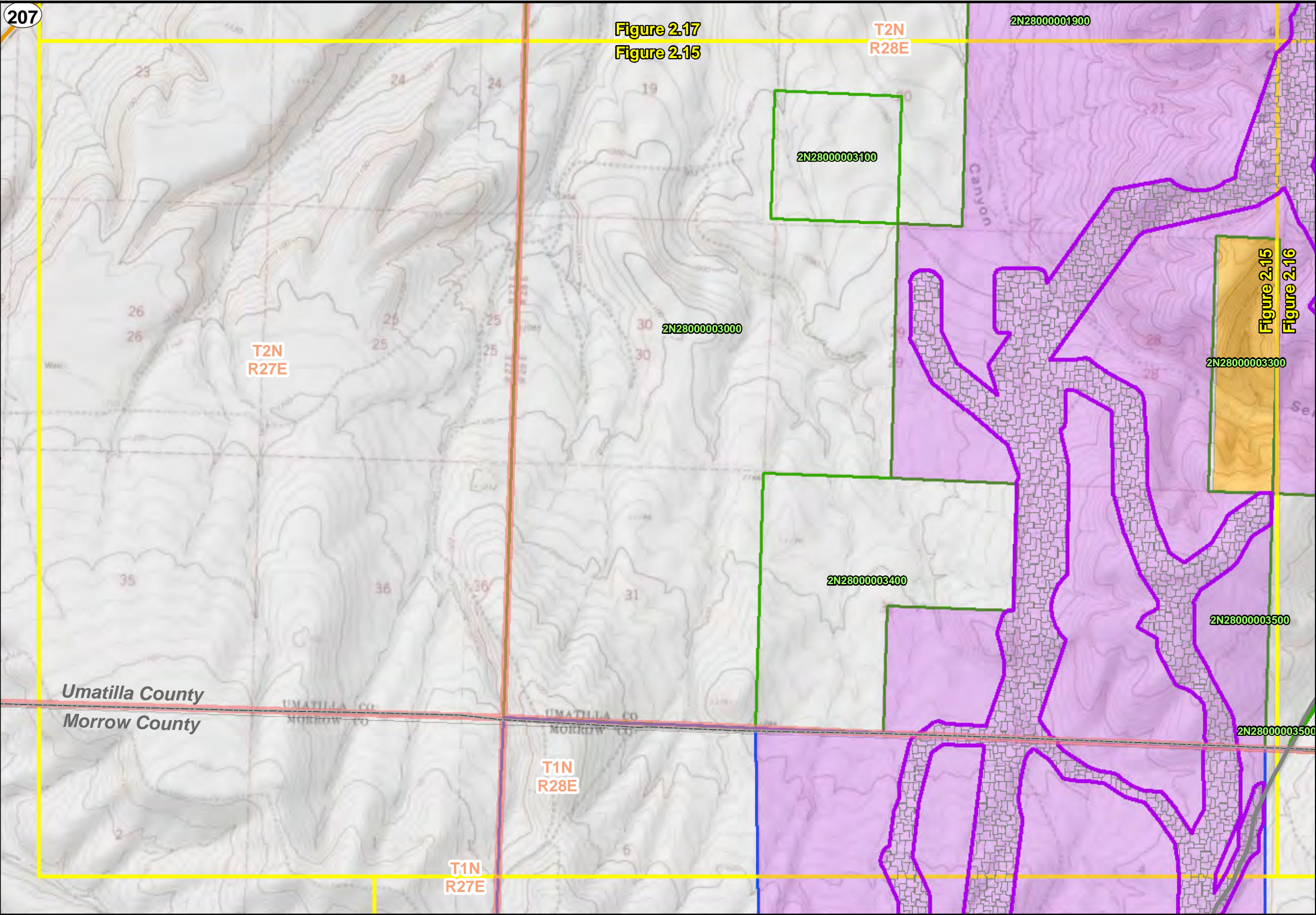


















Figure 2.17
Figure 2.15

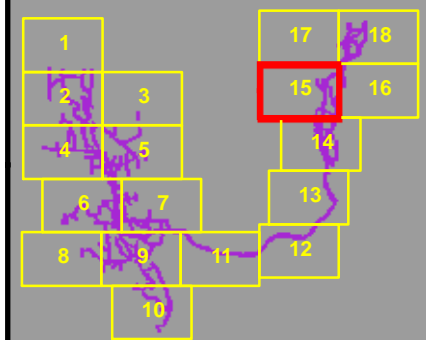
Figure 2.15
Wheatridge Wind Energy Facility
 Taxlots
 All Taxlots Within 500 Feet of Leased Parcels
 Details Map



Morrow and Umatilla Counties, OR
 6/23/2017

-  Site Boundary
 -  Wheatridge East
 -  Wheatridge West
 -  Intraconnection Corridor
 -  Leased Parcels
 -  Township/Range
 -  County Boundary
 -  Map Grid
 -  State Highway
 -  Local Road
- Taxlots ***
-  Morrow County
 -  Umatilla County
- Land Ownership**
-  Private
 -  Bureau of Land Management
 -  Department of Defense

* Owner names and addresses can be found in the attached Excel file



P:\GIS_PROJECTS\Wheatridge_Wind_Energy_LLC\Wheatridge\Taxlots\WWE_Taxlots\WWE_Taxlots_Details_111171_20170623.mxd - Last Saved 6/23/2017

Figure 2.16

Wheatridge Wind Energy Facility

Taxlots

All Taxlots Within 500 Feet of Leased Parcels

Details Map



Morrow and Umatilla Counties, OR
6/23/2017

- Site Boundary
- Wheatridge East
- Wheatridge West
- Intraconnection Corridor
- Leased Parcels
- Township/Range
- County Boundary
- Map Grid
- State Highway
- Local Road
- Taxlots ***
- Morrow County
- Umatilla County
- Land Ownership**
- Private
- Bureau of Land Management
- Department of Defense

* Owner names and addresses can be found in the attached Excel file

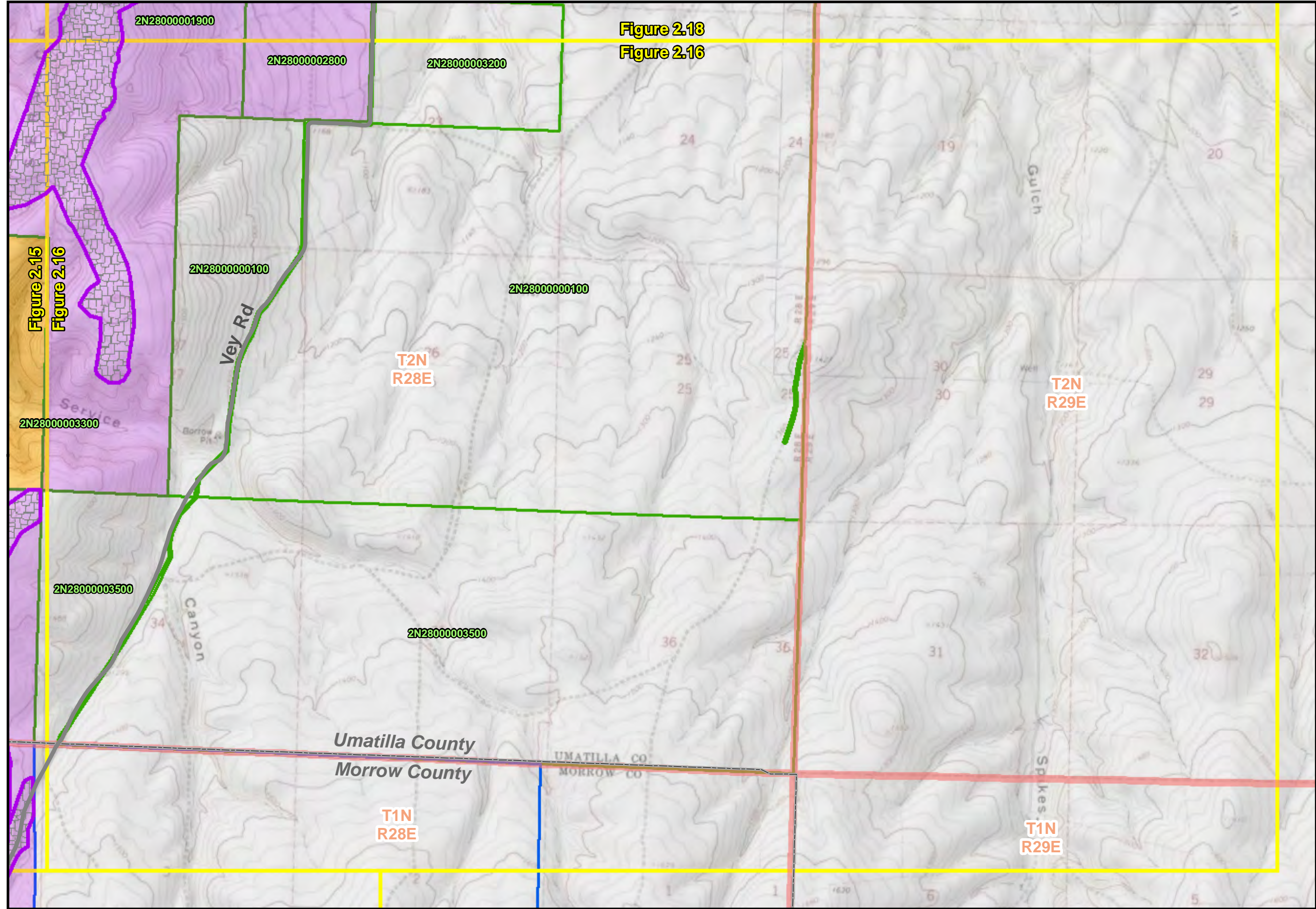
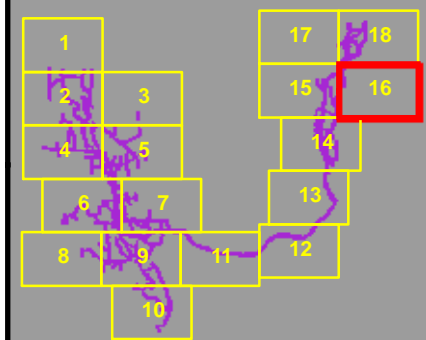


Figure 2.13
Figure 2.16

Figure 2.15
Figure 2.16

1:24,000
1 inch = 2,000 feet
WGS84 UTM 11
0 0.25 0.5 1 1.5 2 Miles

Data Sources Wheatridge Wind Energy: project facilities / ESRI: roads, political boundaries / BLM: PLSS data, ownership / Morrow County: taxlots and ownership updated June, 2017, Umatilla County: taxlots and ownership updated June, 2017



P:\GIS_PROJECTS\Wheatridge_Wind_Energy_LLC\WheatridgeMXDs\Taxlots\WWE_Wheatridge_PASC_Fig_F02_Taxlots_Details_111171_20170623.mxd - Last Saved 6/23/2017

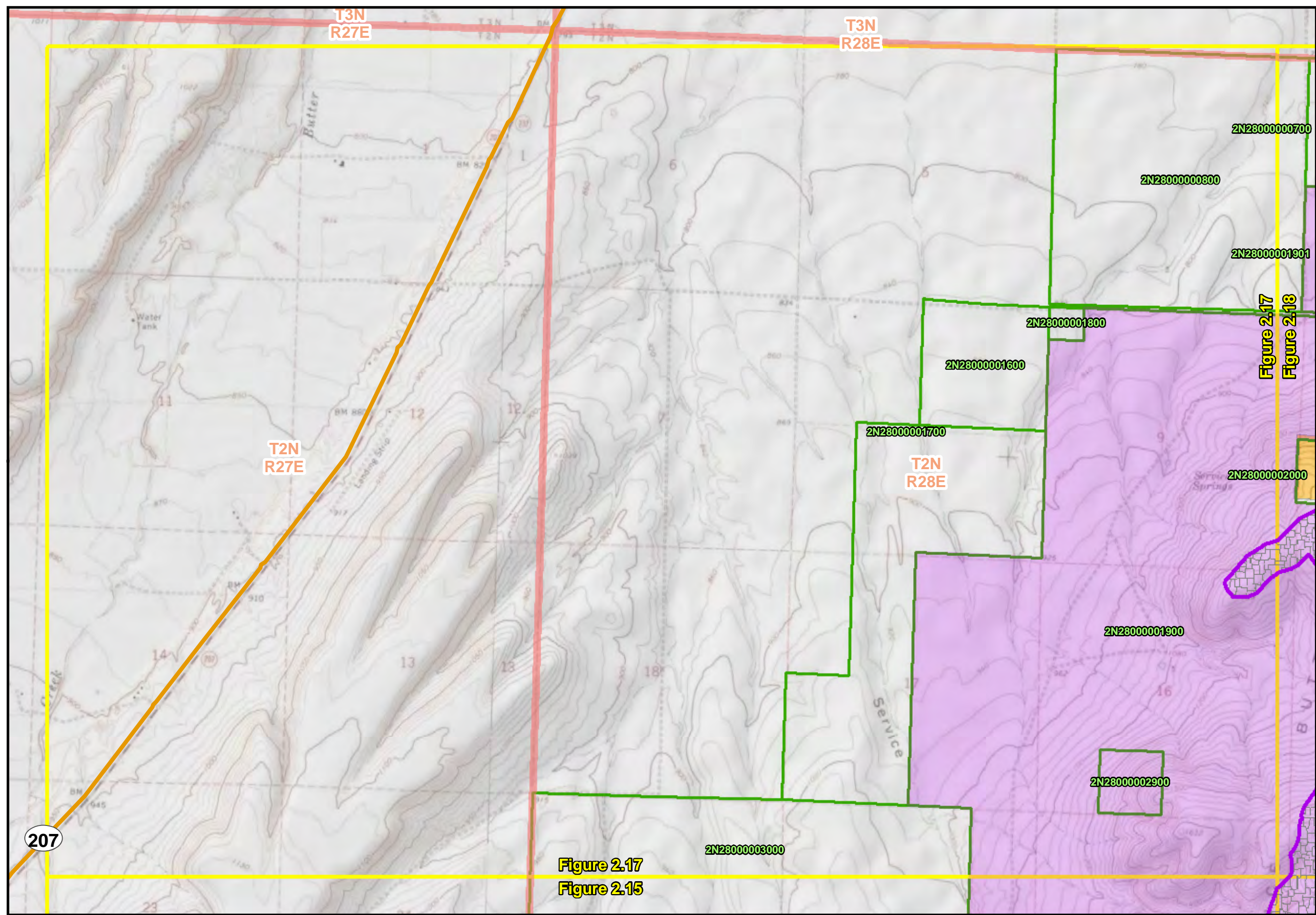

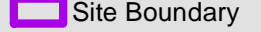
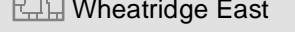
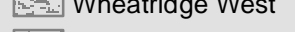

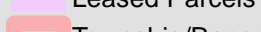
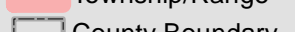
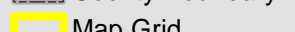





Figure 2.17
Figure 2.15

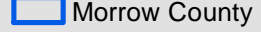

Figure 2.17
Wheatridge Wind Energy Facility
 Taxlots
 All Taxlots Within 500 Feet of Leased Parcels
 Details Map




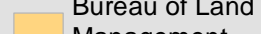
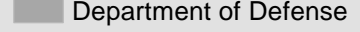
Morrow and Umatilla Counties, OR
6/23/2017

-  Site Boundary
-  Wheatridge East
-  Wheatridge West
-  Intraconnection Corridor
-  Leased Parcels
-  Township/Range
-  County Boundary
-  Map Grid
-  State Highway
-  Local Road

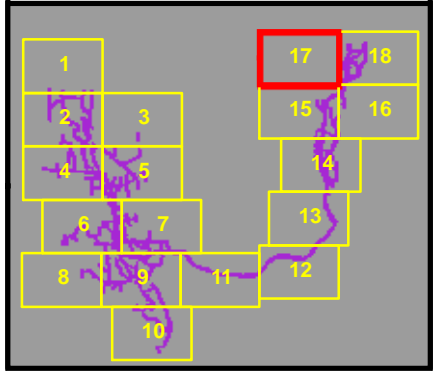
Taxlots *

-  Morrow County
-  Umatilla County

Land Ownership

-  Private
-  Bureau of Land Management
-  Department of Defense

* Owner names and addresses can be found in the attached Excel file



1:24,000 1 inch = 2,000 feet WGS84 UTM 11

0 0.25 0.5 1 1.5 2 Miles

Data Sources Wheatridge Wind Energy: project facilities / ESRI: roads, political boundaries / BLM: PLSS data, ownership / Morrow County: taxlots and ownership updated June, 2017, Umatilla County: taxlots and ownership updated June, 2017

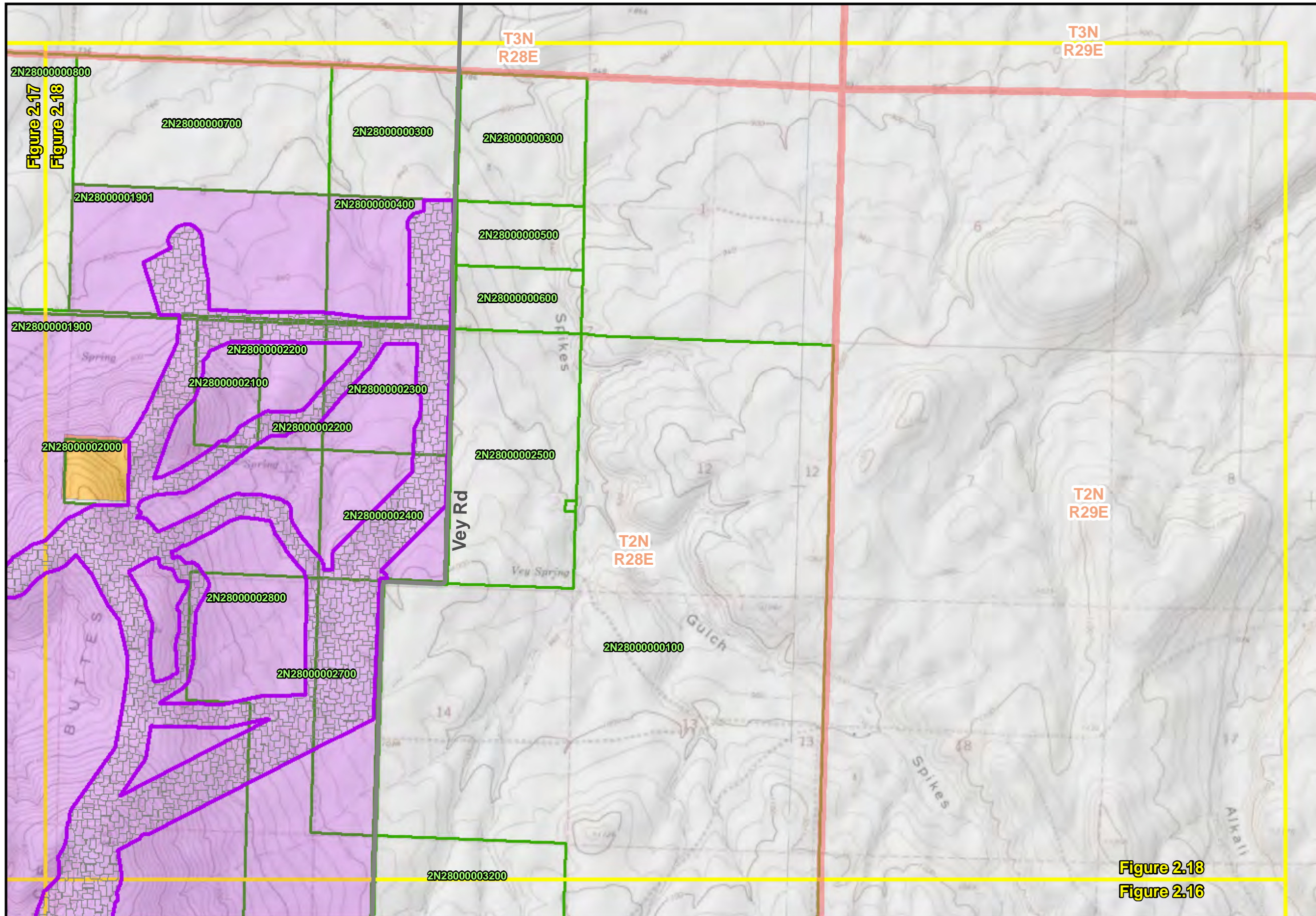

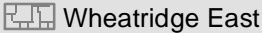
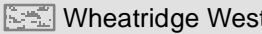
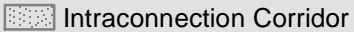
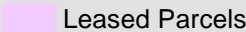
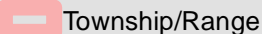
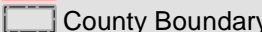





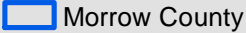
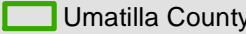
Figure 2.18
Wheatridge Wind Energy Facility
 Taxlots
 All Taxlots Within 500 Feet of Leased Parcels
 Details Map



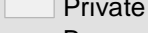
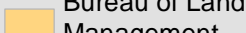
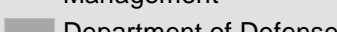
Morrow and Umatilla Counties, OR
 6/23/2017

-  Site Boundary
-  Wheatridge East
-  Wheatridge West
-  Intraconnection Corridor
-  Leased Parcels
-  Township/Range
-  County Boundary
-  Map Grid
-  State Highway
-  Local Road

Taxlots *

-  Morrow County
-  Umatilla County

Land Ownership

-  Private
-  Bureau of Land Management
-  Department of Defense

* Owner names and addresses can be found in the attached Excel file

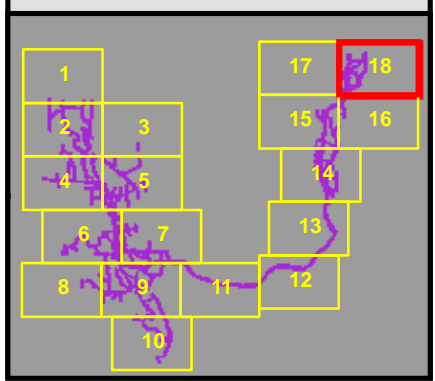


Figure 2.18
Figure 2.16

| Map Tax Lot | FIRST NAME | LAST NAME | Name 2 | Company/Organization | C/O-Attn. | Address | City | State | Zip Code | Raw Owner Data1 | Raw Owner Data2 | Raw Owner Data3 |
|-----------------|-------------------|------------|-------------------------------|---|----------------------------------|---|-------------|-------|----------|--|-----------------|-------------------------------|
| 02N25E000000400 | | | | KILKENNY LAND CO | HALE, KELLY | 1124 SW MYRTLE DR | PORTLAND | OR | 97201 | KILKENNY LAND CO | | HALE, KELLY |
| 02N25E000001400 | | | | EUGENE A DOHERTY REVOCABLE LIVING ET AL | MITCHELLM STEVE | 1901 W GREENHEAD DR | MERIDAIA | ID | 83642 | EUGENE A DOHERTY REVOCABLE LIVING ET AL | | MITCHELLM STEVE |
| 02N25E000001600 | | | | EUGENE A DOHERTY REVOCABLE LIVING ET AL | MITCHELLM STEVE | 1901 W GREENHEAD DR | MERIDAIA | ID | 83642 | EUGENE A DOHERTY REVOCABLE LIVING ET AL | | MITCHELLM STEVE |
| 02N25E000001800 | | | | NORTH LEX POWER AND LAND, LLC | RAUCH, CHRISTIAN K | 72967 STRAWBERRY LN | LEXINGTON | OR | 97839 | NORTH LEX POWER AND LAND, LLC | | RAUCH, CHRISTIAN K |
| 02N25E000001700 | | | | NORTH LEX POWER AND LAND, LLC | RAUCH, CHRISTIAN K | 72967 STRAWBERRY LN | LEXINGTON | OR | 97839 | NORTH LEX POWER AND LAND, LLC | | RAUCH, CHRISTIAN K |
| 02N25E000000600 | KENNETH MICHAEL | KLINGER | | | | 68280 IMMIGRANT LN | IONE | OR | 97843 | KLINGER, KENNETH MICHAEL | | |
| 02N25E000000700 | MATTHEW P | DOHERTY | DORIS L | | | 79972 AGNEW RD | HERMISTON | OR | 97838 | DOHERTY, MATTHEW P & DOHERTY, DORIS L | | |
| 02N25E000000200 | | | | USA (BOMBING RANGE) | Rick McArdle - NAS Widbey Island | 3730 North Charles Porter Ave. Bldg 385, Room 127 | Oak Harbor | WA | 98278 | USA (BOMBING RANGE) | | |
| 02N25E000000500 | | | | KILKENNY LAND CO | HALE, KELLY | 1124 SW MYRTLE DR | PORTLAND | OR | 97201 | KILKENNY LAND CO | | HALE, KELLY |
| 02N26E000001700 | | | | MOYER RANCH 25% ETAL | WOOD, WALT MANAGING PARTNER | 3448 CANOGA PL | CAMARILLO | CA | 93010 | MOYER RANCH 25% ETAL | | WOOD, WALT MANAGING PARTNER |
| 02N26E000001600 | | | | MOYER RANCH 25% ETAL | WOOD, WALT MANAGING PARTNER | 3448 CANOGA PL | CAMARILLO | CA | 93010 | MOYER RANCH 25% ETAL | | WOOD, WALT MANAGING PARTNER |
| 02N26E000001200 | | | | GRIEB FARMS, INC | | PO BOX 308 | LEXINGTON | OR | 97839 | GRIEB FARMS, INC | | |
| 02N26E000001900 | MIRIAM S | CARMICHAEL | | MOYER RANCH | WOOD, WALT, TR | 3448 CANOGA PL | CAMARILLO | CA | 93010 | CARMICHAEL, MIRIAM S & WOOD, WALT, TR | MOYER RANCH | |
| 02N26E000000500 | | | | BAKER PRODUCE SOUTH, INC | | PO BOX 6812 | KENNEWICK | WA | 99336 | BAKER PRODUCE SOUTH, INC | | |
| 01N25E000002803 | LAWRENCE D | LINDSAY | CORRINE A | | | PO BOX 307 | LEXINGTON | OR | 97839 | LINDSAY, LAWRENCE D & LINDSAY, CORRINE A | | |
| 01N26E000004800 | MARK T | MILLER | SHANNON E | | | 67775 CUTSFORTH RD | HEPPNER | OR | 97836 | MILLER, MARK T & MILLER, SHANNON E | | |
| 01N26E000004600 | | | | | | PO BOX 336 | LEXINGTON | OR | 97839 | MARTIN, KATHERINE A CO TRUSTEE ET AL | | |
| 01N26E000004300 | | | | MARTIN, KATHERINE A CO TRUSTEE ET AL | | PO BOX 605 | VICTOR | ID | 83455 | MASON, CHRISTOPHER K B ETAL | | |
| 01N25E000004000 | | | | MASON, CHRISTOPHER K B ETAL | | PO BOX 605 | VICTOR | ID | 83455 | MASON, CHRISTOPHER K B ETAL | | |
| 01N25E000003202 | | | MARTIN, THOMAS & SHIRLEY, 72% | BILL & RENA MARQUARDT, LLC | | 67070 MARQUARDT RD | LEXINGTON | OR | 97839 | BILL & RENA MARQUARDT, LLC | | |
| 01N26E000004500 | SUEZANNE & ROBERT | DUNCAN | | MARTIN, THOMAS, 28% & | | 68700 HWY 207 | LEXINGTON | OR | 97839 | MARTIN, THOMAS, 28% & | | MARTIN, THOMAS & SHIRLEY, 72% |
| 01N26E000004400 | ERIC M | OREM | BRANDI L | | | 1547 ALPENSEE STRA | LEAVENWORTH | WA | 98826 | DUNCAN, SUEZANNE & DUNCAN, ROBERT | | |
| 01N26E000003501 | | | | | | 72028 BLACKHORSE CYN LN | HEPPNER | OR | 97836 | OREM, ERIC M & OREM, BRANDI L | | |
| 01N25E000003200 | | | | KILKENNY, ROBERT J TRUSTEE | HALE, KELLY | 1124 SW MYRTLE DR | PORTLAND | OR | 97201 | KILKENNY, ROBERT J TRUSTEE | | HALE, KELLY |
| 01N26E000002806 | AARON D | HEIDEMAN | | | | PO BOX 34 | COTTONWOOD | ID | 83522 | MUNKERS, SHEILA H ETAL | | |
| 01N26E000002808 | AARON D | HEIDEMAN | | | | 33999 RIVER VIEW DR | HERMISTON | OR | 97838 | HEIDEMAN, AARON D | | |
| 01N26E000002803 | | | | | | 33999 RIVER VIEW DR | HERMISTON | OR | 97838 | HEIDEMAN, AARON D | | |
| 01N26E000002202 | | | | KARYL SMITH, INC | | PO BOX 6211 | SPOKANE | WA | 99217 | KARYL SMITH, INC | | |
| 01N26E000003700 | | | | KEMP LAND LLC | KEMP,SHERRY | 516 NW 4TH | PENDLETON | OR | 97801 | KEMP LAND LLC | | KEMP,SHERRY |
| 01N26E000003300 | GABRIEL E | MARTIN | | STATE OF OREGON | | 417 TRANSPORTATION BLDG | SALEM | OR | 97310 | STATE OF OREGON | | |
| 01N25E000003000 | | | | | | 1912 RHODODENDRON WAY | BELLINGHAM | WA | 98229 | MARTIN, GABRIEL E | | |
| 01N26E000002801 | AARON D | HEIDEMAN | | | | 33999 RIVER VIEW DR | HERMISTON | OR | 97838 | HEIDEMAN, AARON D | | |
| 01N26E000002807 | AARON D | HEIDEMAN | | | | 33999 RIVER VIEW DR | HERMISTON | OR | 97838 | HEIDEMAN, AARON D | | |
| 01N26E000002802 | | | | | | PO BOX 6211 | SPOKANE | WA | 99217 | KARYL SMITH, INC | | |
| 01N26E000002601 | | | | KARYL SMITH, INC | | PO BOX 6211 | SPOKANE | WA | 99217 | KARYL SMITH, INC | | |
| 01N26E000003502 | | | | TURNER RANCH, INC | | 75655 BASELINE RD | HEPPNER | OR | 97836 | TURNER RANCH, INC | | |
| 01N26E000003500 | | | | KILKENNY, ROBERT J, TRUSTEE | HALE, KELLY | 1124 SW MYRTLE DR | PORTLAND | OR | 97201 | KILKENNY, ROBERT J, TRUSTEE | | HALE, KELLY |
| 01N25E000002600 | RANDY | HUGHES | | KILKENNY, ROBERT J, TRUSTEE | HALE, KELLY | 1124 SW MYRTLE DR | PORTLAND | OR | 97201 | KILKENNY, ROBERT J, TRUSTEE | | HALE, KELLY |
| 01N25E000001900 | | | | | | 67554 JUNIPER CANYON RD | LEXINGTON | OR | 97839 | HUGHES, RANDY | | |
| 01N25E000002900 | LAWRENCE D | LINDSAY | CORRINE A | NORTH LEX POWER AND LAND, LLC | RAUCH, CHRISTIAN K | 72967 STRAWBERRY LN | LEXINGTON | OR | 97839 | NORTH LEX POWER AND LAND, LLC | | RAUCH, CHRISTIAN K |
| 01N26E000003400 | | | | | | PO BOX 307 | LEXINGTON | OR | 97839 | LINDSAY, LAWRENCE D & LINDSAY, CORRINE A | | |
| 01N26E000003300 | | | | | | 72967 STRAWBERRY LN | LEXINGTON | OR | 97839 | NORTH LEX POWER AND LAND, LLC | | RAUCH, CHRISTIAN K |
| 01N26E000003301 | STEPHEN | HILL | TANA JO | NORTH LEX POWER AND LAND, LLC | RAUCH, CHRISTIAN K | 72967 STRAWBERRY LN | LEXINGTON | OR | 97839 | NORTH LEX POWER AND LAND, LLC | | RAUCH, CHRISTIAN K |
| 01N26E000003600 | | | | | | 73114 STRAWBERRY LN | LEXINGTON | OR | 97839 | HILL, STEPHEN & HILL, TANA JO | | |
| 01N26E000002800 | | | | NORTH LEX POWER AND LAND, LLC | RAUCH, CHRISTIAN K | 72967 STRAWBERRY LN | LEXINGTON | OR | 97839 | NORTH LEX POWER AND LAND, LLC | | RAUCH, CHRISTIAN K |
| 01N26E000003800 | | | | HEIDEMAN, LOREN A & DELLA K, TRUSTEES | | 22948 FAIRVIEW LN | IONE | OR | 97843 | HEIDEMAN, LOREN A & DELLA K, TRUSTEES | | |
| 01N26E000003000 | | | | HEIDEMAN, LOREN A & DELLA K, TRUSTEES | | 22948 FAIRVIEW LN | IONE | OR | 97843 | HEIDEMAN, LOREN A & DELLA K, TRUSTEES | | |
| 01N26E000003201 | CHRISTIAN | RAUCH | KATHERIN A | MORROW COUNTY GRAIN GROWERS | | PO BOX 367 | LEXINGTON | OR | 97839 | MORROW COUNTY GRAIN GROWERS | | |
| 01N26E000002602 | | | | | | 72967 STRAWBERRY LN | LEXINGTON | OR | 97839 | RAUCH, CHRISTIAN & RAUCH, KATHERINE A | | |
| 01N26E000003200 | | | | HEIDEMAN, LOREN A & DELLA K, TRUSTEES | | 22948 FAIRVIEW LN | IONE | OR | 97843 | HEIDEMAN, LOREN A & DELLA K, TRUSTEES | | |
| 01N26E000002900 | | | | NORTH LEX POWER AND LAND, LLC | RAUCH, CHRISTIAN K | 72967 STRAWBERRY LN | LEXINGTON | OR | 97839 | NORTH LEX POWER AND LAND, LLC | | RAUCH, CHRISTIAN K |
| 01N26E000002500 | | | | WHEATRIDGE WIND ENERGY, LLC | | PO BOX 133 | IONE | OR | 97843 | WHEATRIDGE WIND ENERGY, LLC | | |
| 01N26E000002700 | | | | MONAGLE, JOHN B & PATRICIA ANNE ETAL | | 517 NW 7TH | PENDLETON | OR | 97801 | MONAGLE, JOHN B & PATRICIA ANNE ETAL | | |
| 01N25E000001400 | | | | NORTH LEX POWER AND LAND, LLC | RAUCH, CHRISTIAN K | 72967 STRAWBERRY LN | LEXINGTON | OR | 97839 | NORTH LEX POWER AND LAND, LLC | | RAUCH, CHRISTIAN K |
| 01N26E000003100 | | | | | | 67554 JUNIPER CANYON RD | LEXINGTON | OR | 97839 | HUGHES, RANDY | | |
| 01N26E000002805 | | | | PETTYJOHN, KERRY D, TRUSTEE ET AL | | 26675 ICE HARBOR DR | BURBANK | WA | 99323 | PETTYJOHN, KERRY D, TRUSTEE ET AL | | |
| 01N25E000002000 | | | | HEIDEMAN, LOREN A & DELLA K, TRUSTEES | | 22948 FAIRVIEW LN | IONE | OR | 97843 | HEIDEMAN, LOREN A & DELLA K, TRUSTEES | | |
| 01N25E000001800 | RANDY | HUGHES | | BERRY, BARBARA NEAL ETAL | | 1 SKYLINE DR APT 3411 | MEDFORD | OR | 97501 | BERRY, BARBARA NEAL ETAL | | |
| 01N26E000002804 | | | | | | 67554 JUNIPER CANYON RD | LEXINGTON | OR | 97839 | HUGHES, RANDY | | |
| 01N26E000002400 | WILLIAM J | DOHERTY | | | | PO BOX 6211 | SPOKANE | WA | 99217 | KARYL SMITH, INC | | |
| 01N25E000001401 | RANDY WILLIAMS | HUGHES | | | | 70644 DOHERTY RD | LEXINGTON | OR | 97839 | DOHERTY, WILLIAM J | | |
| 01N25E000001600 | | | | | | 67554 JUNIPER CANYON RD | LEXINGTON | OR | 97839 | HUGHES, RANDY WILLIAM | | |
| 01N25E000001700 | | | | WHEATRIDGE WIND ENERGY, LLC | | PO BOX 133 | IONE | OR | 97843 | WHEATRIDGE WIND ENERGY, LLC | | |
| 01N26E000001500 | | | | NORTH LEX POWER AND LAND, LLC | RAUCH, CHRISTIAN K | 72967 STRAWBERRY LN | LEXINGTON | OR | 97839 | NORTH LEX POWER AND LAND, LLC | | RAUCH, CHRISTIAN K |
| 01N26E000001500 | | | | NORTH LEX POWER AND LAND, LLC | RAUCH, CHRISTIAN K | 72967 STRAWBERRY LN | LEXINGTON | OR | 97839 | NORTH LEX POWER AND LAND, LLC | | RAUCH, CHRISTIAN K |
| 01N25E000001102 | | | | KILKENNY LAND CO | HALE, KELLY | 1124 SW MYRTLE DR | PORTLAND | OR | 97201 | KILKENNY LAND CO | | HALE, KELLY |
| 01N26E000001300 | WILLIAM J | DOHERTY | | NORTH LEX POWER AND LAND, LLC | RAUCH, CHRISTIAN K | 72967 STRAWBERRY LN | LEXINGTON | OR | 97839 | NORTH LEX POWER AND LAND, LLC | | RAUCH, CHRISTIAN K |
| 01N26E000001700 | WILLIAM J | DOHERTY | | | | 70644 DOHERTY RD | LEXINGTON | OR | 97839 | DOHERTY, WILLIAM J | | |
| 01N26E000001101 | STANLEY M | RAUCH | JAMIE ANN | | | 70644 DOHERTY RD | LEXINGTON | OR | 97839 | DOHERTY, WILLIAM J | | |
| 01N25E000000501 | | | | | | 1301 S HAMILTON RD | MOSES LAKE | WA | 98837 | RAUCH, STANLEY M & RAUCH, JAMIE ANN | | |
| 01N25E000000400 | | | | KILKENNY LAND CO | HALE, KELLY | 1124 SW MYRTLE DR | PORTLAND | OR | 97201 | KILKENNY LAND CO | | HALE, KELLY |
| 01N25E000000301 | | | | NATURE CONSERVANCY | | 821 SE 14TH AVE | PORTLAND | OR | 97214 | NATURE CONSERVANCY | | |
| 01N25E000000100 | | | | KILKENNY LAND CO | HALE, KELLY | 1124 SW MYRTLE DR | PORTLAND | OR | 97201 | KILKENNY LAND CO | | HALE, KELLY |
| 01N26E000000700 | | | | KILKENNY LAND CO | HALE, KELLY | 1124 SW MYRTLE DR | PORTLAND | OR | 97201 | KILKENNY LAND CO | | HALE, KELLY |
| 01N26E000000800 | | | | KILKENNY LAND CO | HALE, KELLY | 1124 SW MYRTLE DR | PORTLAND | OR | 97201 | KILKENNY LAND CO | | HALE, KELLY |
| 01N25E000000502 | | | | NORTH LEX POWER AND LAND, LLC | RAUCH, CHRISTIAN K | 72967 STRAWBERRY LN | LEXINGTON | OR | 97839 | NORTH LEX POWER AND LAND, LLC | | RAUCH, CHRISTIAN K |
| 01N25E000000300 | | | | NATURE CONSERVANCY | | 821 SE 14TH AVE | PORTLAND | OR | 97214 | NATURE CONSERVANCY | | |
| 01N25E000000700 | | | | KILKENNY LAND CO | HALE, KELLY | 1124 SW MYRTLE DR | PORTLAND | OR | 97201 | KILKENNY LAND CO | | HALE, KELLY |
| 01N25E000000503 | | | | EUGENE A DOHERTY REVOCABLE LIVING ET AL | MITCHELLM STEVE | 1901 W GREENHEAD DR | MERIDAIA | ID | 83642 | EUGENE A DOHERTY REVOCABLE LIVING ET AL | | MITCHELLM STEVE |
| 01N25E000000302 | | | | KILKENNY LAND CO | HALE, KELLY | 1124 SW MYRTLE DR | PORTLAND | OR | 97201 | KILKENNY LAND CO | | HALE, KELLY |
| 01N25E000000200 | | | | KILKENNY LAND CO | HALE, KELLY | 1124 SW MYRTLE DR | PORTLAND | OR | 97201 | KILKENNY LAND CO | | HALE, KELLY |
| 01N25E000003100 | | | | KILKENNY LAND CO | HALE, KELLY | 1124 SW MYRTLE DR | PORTLAND | OR | 97201 | KILKENNY LAND CO | | HALE, KELLY |
| 01N26E000002600 | | | | NORTH LEX POWER AND LAND, LLC | RAUCH, CHRISTIAN K | 72967 STRAWBERRY LN | LEXINGTON | OR | 97839 | NORTH LEX POWER AND LAND, LLC | | RAUCH, CHRISTIAN K |
| 01N26E000004700 | | | | TURNER-LINDSAY FARMS, LLC | | 75655 BASELINE RD | HEPPNER | OR | 97836 | TURNER-LINDSAY FARMS, LLC | | |
| 01N26E000000400 | WILLIAM J | DOHERTY | | MILLER, COREY M & MILLER, M JILL | | 74655 BASELINE LN | HEPPNER | OR | 97836 | MILLER, COREY M & MILLER, M JILL | | |
| 01N26E000001200 | | | | | | 70644 DOHERTY RD | LEXINGTON | OR | 97839 | DOHERTY, WILLIAM J | | |
| 01N26E000001301 | | | | NORTH LEX POWER AND LAND, LLC | RAUCH, CHRISTIAN K | 72967 STRAWBERRY LN | LEXINGTON | OR | 97839 | NORTH LEX POWER AND LAND, LLC | | RAUCH, CHRISTIAN K |
| 01N26E000000701 | | | | NORTH LEX POWER AND LAND, LLC | RAUCH, CHRISTIAN K | 72967 STRAWBERRY LN | LEXINGTON | OR | 97839 | NORTH LEX POWER AND LAND, LLC | | RAUCH, CHRISTIAN K |
| 01N26E000000600 | | | | | | PO BOX 308 | LEXINGTON | OR | 97839 | GRIEB FARMS, INC | | |
| 01N25E000000500 | | | | WHEATRIDGE WIND ENERGY, LLC | | PO BOX 133 | IONE | OR | 97843 | WHEATRIDGE WIND ENERGY, LLC | | |
| 01N26E000001100 | | | | | | 72967 STRAWBERRY LN | LEXINGTON | OR | 97839 | NORTH LEX POWER AND LAND, LLC | | |

| Map Tax Lot | FIRST NAME | LAST NAME | Name 2 | Company/Organization | C/O-Attn. | Address | City | State | Zip Code | Raw Owner Data1 | Raw Owner Data2 | Raw Owner Data3 |
|------------------|-----------------|------------|--------------|--|----------------------|------------------------------|---------------|-------|----------|---|-----------------|----------------------|
| 01N28E00000303 | MARILYN | SCHILLER | | | | 69958 SCHILLER DR | ECHO | OR | 97826 | SCHILLER, MARILYN | | |
| 01N28E00000300 | MARILYN | SCHILLER | | | | 69958 SCHILLER DR | ECHO | OR | 97826 | SCHILLER, MARILYN | | |
| 01N28E00000201 | MARILYN | SCHILLER | | | | 69958 SCHILLER DR | ECHO | OR | 97826 | SCHILLER, MARILYN | | |
| 01N28E00000600 | MARILYN | SCHILLER | | | | 69958 SCHILLER DR | ECHO | OR | 97826 | SCHILLER, MARILYN | | |
| 01N28E00000400 | | | | OREGON WIND FARMS, LLC | | 3145 GEARY BLVD 723 | SAN FRANCISCO | CA | 94118 | OREGON WIND FARMS, LLC | | |
| 01N28E00000200 | | | | PINE CANYON RANCH, GP | CAVALLETTO, DONALD O | PO BOX 4965 | PASO ROBLES | CA | 93447 | PINE CANYON RANCH, GP | | CAVALLETTO, DONALD O |
| 01S25E000004000 | JEFFREY PATRICK | CUTSFORTH | | | | 66790 HWY 207 | LEXINGTON | OR | 97839 | CUTSFORTH, JEFFREY PATRICK | | |
| 01S25E000002100 | | | | W W & O FARMS, INC | DERUWE, ZOE | 701 MUSE RD | CONNELL | WA | 99326 | W W & O FARMS, INC | | DERUWE, ZOE |
| 01S25E00000602 | | | | BILL & RENA MARQUARDT LLC | | 67070 MARQUARDT RD | LEXINGTON | OR | 97839 | BILL & RENA MARQUARDT LLC | | |
| 01S25E00000400 | | | | BILL & RENA MARQUARDT LLC | | 67070 MARQUARDT RD | LEXINGTON | OR | 97839 | BILL & RENA MARQUARDT LLC | | |
| 01S25E000000100 | | | | PROUDFOOT, PAUL J ET AL | | PO BOX 28 | IONE | OR | 97843 | PROUDFOOT, PAUL J ET AL | | |
| 01S25E000002000 | JEFFREY | CUTSFORTH | | | | 66790 HWY 207-ECHO | LEXINGTON | OR | 97839 | CUTSFORTH, JEFFREY | | |
| 01S26E000003601 | ANTHONY J | DOHERTY | | | | 73779 BLACK HORSE CANYON LN | HEPPNER | OR | 97836 | DOHERTY, ANTHONY J | | |
| 01S26E000004000 | LOREN | WICKERSHAM | DUVALL, LOIS | | | 27343 KINGSLEY RD | SCAPPOOSE | OR | 97056 | WICKERSHAM, LOREN & DUVALL, LOIS | | |
| 01S26E000004100 | JAMES W | CUTSFORTH | DIANA M | | | 2604 S HARRISON CT | KENNEWICK | WA | 99338 | CUTSFORTH, JAMES W & DIANA M | | |
| 01S26E000003600 | ANTHONY J | DOHERTY | | | | 73779 BLACK HORSE CANYON LN | HEPPNER | OR | 97836 | DOHERTY, ANTHONY J | | |
| 01S26E000003800 | CARLA J | THORPE | | | | 2611 S FILLMORE CT | KENNEWICK | WA | 99338 | THORPE, CARLA J | | |
| 01S26E000003602 | ANTHONY J | DOHERTY | | | | 73779 BLACK HORSE CANYON LN | HEPPNER | OR | 97836 | DOHERTY, ANTHONY J | | |
| 01S26E000003900 | | | | BELL RANCH PARTNERSHIP | | 74655 BASELINE LN | HEPPNER | OR | 97836 | BELL RANCH PARTNERSHIP | | |
| 01S26E000002902 | | | | WICKERSHAM, LOREN ET AL | | 27343 KINGSLEY RD | SCAPPOOSE | OR | 97056 | WICKERSHAM, LOREN ET AL | | |
| 01S26E000003400 | JAMES W | CUTSFORTH | DIANA M | | | 2604 S HARRISON CT | KENNEWICK | WA | 99338 | CUTSFORTH, JAMES W & DIANA M | | |
| 01S26E000003300 | DOUGLAS A | DRAKE | CARLEY E | | | 64598 SANDHOLLOW RD | HEPPNER | OR | 97836 | DRAKE, DOUGLAS A & CARLEY E | | |
| 01S26E000002500 | JEFFREY PATRICK | CUTSFORTH | | | | 66790 HWY 207 | LEXINGTON | OR | 97839 | CUTSFORTH, JEFFREY PATRICK | | |
| 01S26E000002903 | | | | WICKERSHAM, LOREN ETAL | | 27343 KINGSLEY RD | SCAPPOOSE | OR | 97056 | WICKERSHAM, LOREN ETAL | | |
| 01S26E000002600 | ANTHONY J | DOHERTY | | | | 73779 BLACK HORSE CANYON LN | HEPPNER | OR | 97836 | DOHERTY, ANTHONY J | | |
| 01S26E000003100 | | | | TURNER RANCH, INC | | 75655 BASELINE RD | HEPPNER | OR | 97836 | TURNER RANCH, INC | | |
| 01S26E000003200 | | | | ROLLING RANCH LLC | | 8385 WHEATLAND RD N | SALEM | OR | 97303 | ROLLING RANCH LLC | | |
| 01S26E000001600 | VICKI M | WAGENBLAST | | | | 65936 DOLVEN RD | LEXINGTON | OR | 97839 | WAGENBLAST, VICKI M | | |
| 01S26E000003000 | | | | TURNER RANCH, INC | | 75655 BASELINE RD | HEPPNER | OR | 97836 | TURNER RANCH, INC | | |
| 01S26E000002101 | WILLIAM D | GREENUP | CYNTHIA M | | | PO BOX 488 | LEXINGTON | OR | 97839 | GREENUP, WILLIAM D & GREENUP, CYNTHIA M | | |
| 01S26E000002100 | ELDEN LEE | PADBERG | | | | 18407 NE 21ST ST | REDMOND | WA | 98052 | PADBERG, ELDEN LEE | | |
| 01S26E000002901 | | | | CUTSFORTH, STANLEY ETAL | | 67509 CUTSFORTH RD | LEXINGTON | OR | 97839 | CUTSFORTH, STANLEY ETAL | | |
| 01S26E000002401 | ELDEN LEE | PADBERG | | | | 18407 NE 21ST ST | REDMOND | WA | 98052 | PADBERG, ELDEN LEE | | |
| 01S26E000002000 | | | | TURNER RANCH, INC | | 75655 BASELINE RD | HEPPNER | OR | 97836 | TURNER RANCH, INC | | |
| 01S26E000001602 | VICKI M | WAGENBLAST | | | | 65936 DOLVEN RD | LEXINGTON | OR | 97839 | WAGENBLAST, VICKI M | | |
| 01S26E000001702 | MARK T | MILLER | SHANNON E | | | 67775 CUTSFORTH RD | HEPPNER | OR | 97836 | MILLER, MARK T & MILLER, SHANNON E | | |
| 01S26E000001801 | | | | TURNER RANCH, INC | | 75655 BASELINE RD | HEPPNER | OR | 97836 | TURNER RANCH, INC | | |
| 01S26E000000800 | MARK T | MILLER | SHANNON E | | | 67775 CUTSFORTH RD | HEPPNER | OR | 97836 | MILLER, MARK T & MILLER, SHANNON E | | |
| 01S26E000001802 | | | | FRITZ CUTSFORTH LAND CO | | 67191 SANDHOLLOW RD | HEPPNER | OR | 97836 | FRITZ CUTSFORTH LAND CO | | |
| 01S26E000001400 | | | | CUTSFORTH, STANLEY ETAL | | 67509 CUTSFORTH RD | LEXINGTON | OR | 97839 | CUTSFORTH, STANLEY ETAL | | |
| 01S26E000001100 | | | | OREM, ERIC & OREM, BRANDI, ETAL | | 72028 BLACKHORSE CYN LN | HEPPNER | OR | 97836 | OREM, ERIC & OREM, BRANDI, ETAL | | |
| 01S26E000001300 | MARK T | MILLER | SHANNON E | | | 67775 CUTSFORTH RD | HEPPNER | OR | 97836 | MILLER, MARK T & MILLER, SHANNON E | | |
| 01S26E000001500 | MARK T | MILLER | SHANNON E | | | 67775 CUTSFORTH RD | HEPPNER | OR | 97836 | MILLER, MARK T & MILLER, SHANNON E | | |
| 01S26E000001800 | VICKI M | WAGENBLAST | | | | 65936 DOLVEN RD | LEXINGTON | OR | 97839 | WAGENBLAST, VICKI M | | |
| 01S26E000000400 | MARK T | MILLER | SHANNON E | | | 67775 CUTSFORTH RD | HEPPNER | OR | 97836 | MILLER, MARK T & MILLER, SHANNON E | | |
| 01S26E000000900 | | | | PROUDFOOT, PAUL J, ET AL | | PO BOX 28 | IONE | OR | 97843 | PROUDFOOT, PAUL J, ET AL | | |
| 01S26E000000700 | MARK T | MILLER | SHANNON E | | | 67775 CUTSFORTH RD | HEPPNER | OR | 97836 | MILLER, MARK T & MILLER, SHANNON E | | |
| 01S26E000000500 | MARK T | MILLER | SHANNON E | | | 67775 CUTSFORTH RD | HEPPNER | OR | 97836 | MILLER, MARK T & MILLER, SHANNON E | | |
| 01S26E000000300 | | | | MASON, CHRISTOPHER K B ETAL | | PO BOX 605 | VICTOR | ID | 84355 | MASON, CHRISTOPHER K B ETAL | | |
| 01S26E000000200 | | | | FRITZ CUTSFORTH LAND CO | | 67191 SANDHOLLOW RD | HEPPNER | OR | 97836 | FRITZ CUTSFORTH LAND CO | | |
| 01S26E000000100 | | | | FRITZ CUTSFORTH LAND CO | | 67191 SANDHOLLOW RD | HEPPNER | OR | 97836 | FRITZ CUTSFORTH LAND CO | | |
| 01S26E000000600 | MARK T | MILLER | SHANNON E | | | 67775 CUTSFORTH RD | HEPPNER | OR | 97836 | MILLER, MARK T & MILLER, SHANNON E | | |
| 01S26E000001000 | | | | W W & O FARMS, INC | DERUWE, ZOE | 701 MUSE RD | CONNELL | WA | 99326 | W W & O FARMS, INC | | DERUWE, ZOE |
| 01S26E000002200 | BRYAN E | PADBERG | | | | 14015 S2ND AVE NW | GIG HARBOR | WA | 98332 | PADBERG, BRYAN E | | |
| 01S26E000002300 | | | | W W & O FARMS, INC | DERUWE, ZOE | 701 MUSE RD | CONNELL | WA | 99326 | W W & O FARMS, INC | | DERUWE, ZOE |
| 01S26E000003201 | | | | TURNER RANCH, INC | | 75655 BASELINE RD | HEPPNER | OR | 97836 | TURNER RANCH, INC | | |
| 01S27E000001500 | DOUGLAS A | DRAKE | CARLEY E | | | 64598 SANDHOLLOW RD | HEPPNER | OR | 97836 | DRAKE, DOUGLAS A & CARLEY E | | |
| 01S27E000001000 | | | | VOGE, WARREN H, ET AL | GAIL A VOG | 16838 NE HOYT ST | PORTLAND | OR | 97230 | VOGE, WARREN H, ET AL | | GAIL A VOG |
| 01S27E000000500 | | | | DOUGHERTY, PATRICIA, TR, 1/2 ETAL | | 66317 SPUR LOOP RD | HEPPNER | OR | 97836 | DOUGHERTY, PATRICIA, TR, 1/2 ETAL | | |
| 01S27E000000509 | | | | DOUGHERTY, PATRICIA, TR, 1/2 ETAL | | 66317 SPUR LOOP RD | HEPPNER | OR | 97836 | DOUGHERTY, PATRICIA, TR, 1/2 ETAL | | |
| 01S27E000000600 | | | | TURNER RANCH, INC | | 75655 BASELINE RD | HEPPNER | OR | 97836 | TURNER RANCH, INC | | |
| 01S27E0000000510 | | | | DOUGHERTY, CINDY, 1/4 ETAL | DOUGHERTY, PAT | 66317 SPUR LOOP RD | HEPPNER | OR | 97836 | DOUGHERTY, CINDY, 1/4 ETAL | | DOUGHERTY, PAT |
| 01S27E0000000505 | | | | DOUGHERTY, PATRICIA, TRUSTEE, 1/2 ETAL | | 66317 SPUR LOOP RD | HEPPNER | OR | 97836 | DOUGHERTY, PATRICIA, TRUSTEE, 1/2 ETAL | | |
| 01S27E000000200 | | | | VOGE, WARREN H, ET AL | GAIL A VOG | 16838 NE HOYT ST | PORTLAND | OR | 97230 | VOGE, WARREN H, ET AL | | GAIL A VOG |
| 01S27E0000000507 | | | | DOUGHERTY, PATRICIA, TR, 1/2 ETAL | | 66317 SPUR LOOP RD | HEPPNER | OR | 97836 | DOUGHERTY, PATRICIA, TR, 1/2 ETAL | | |
| 01S28E0000000600 | | | | VOGE, WARREN H, ET AL | GAIL A VOG | 16838 NE HOYT ST | PORTLAND | OR | 97230 | VOGE, WARREN H, ET AL | | GAIL A VOG |
| 01S28E0000000500 | | | | LAZY K LAND, LLC | CURRIN, STEVE | 60732 LITTLE BUTTER CREEK RD | HEPPNER | OR | 97836 | LAZY K LAND, LLC | | CURRIN, STEVE |
| 01S28E0000000400 | | | | BUTTER CREEK CATTLE COMPANY | CURRIN, STEPHEN J | 60732 LITTLE BUTTER CREEK RD | HEPPNER | OR | 97836 | BUTTER CREEK CATTLE COMPANY | | CURRIN, STEPHEN J |
| 01S28E0000000200 | MARILYN | SCHILLER | | | | 69958 SCHILLER DR | ECHO | OR | 97826 | SCHILLER, MARILYN | | |
| 01S26E000002400 | BRYAN E | PADBERG | | | | 14015 S2ND AVE NW | GIG HARBOR | WA | 98332 | PADBERG, BRYAN E | | |
| 02S27E000001100 | | | | CX5 LIMITED | COX, STEVEN D | 3043 N 25 WEST | PROVO | UT | 84604 | CX5 LIMITED | | COX, STEVEN D |
| 02S27E000001000 | COLIN | ANDERSON | ERIN | | | 75257 BLACKHORSE CYN LN | HEPPNER | OR | 97836 | ANDERSON, COLIN & ANDERSON, ERIN | | |
| 02S27E000000800 | | | | ROLLING RANCH LLC | | 8385 WHEATLAND RD N | SALEM | OR | 97303 | ROLLING RANCH LLC | | |
| 01S27E0000000515 | | | | DOUGHERTY, PATRICIA, TR, 1/2 ETAL | | 66317 SPUR LOOP RD | HEPPNER | OR | 97836 | DOUGHERTY, PATRICIA, TR, 1/2 ETAL | | |
| 01S27E0000000512 | | | | DOUGHERTY, CLIFFORD ET AL | | 65450 SPURLOOP RD | HEPPNER | OR | 97836 | DOUGHERTY, CLIFFORD ET AL | | |
| 01S27E0000000503 | | | | DOUGHERTY, PATRICIA, TR ETAL | | 66317 SPUR LOOP RD | HEPPNER | OR | 97836 | DOUGHERTY, PATRICIA, TR ETAL | | |
| 01S27E0000000503 | | | | DOUGHERTY, PATRICIA, TR ETAL | | 66317 SPUR LOOP RD | HEPPNER | OR | 97836 | DOUGHERTY, PATRICIA, TR ETAL | | |
| 01S27E0000000505 | | | | DOUGHERTY, PATRICIA, TRUSTEE, 1/2 ETAL | | 66317 SPUR LOOP RD | HEPPNER | OR | 97836 | DOUGHERTY, PATRICIA, TRUSTEE, 1/2 ETAL | | |
| 01S27E0000000505 | | | | DOUGHERTY, PATRICIA, TRUSTEE, 1/2 ETAL | | 66317 SPUR LOOP RD | HEPPNER | OR | 97836 | DOUGHERTY, PATRICIA, TRUSTEE, 1/2 ETAL | | |
| 02S26E000001800 | | | | CX5 LIMITED | COX, STEVEN D | 3043 N 25 WEST | PROVO | UT | 84604 | CX5 LIMITED | | COX, STEVEN D |
| 02S26E000000100 | | | | WHEATRIDGE WIND ENERGY, LLC | | PO BOX 133 | IONE | OR | 97843 | WHEATRIDGE WIND ENERGY, LLC | | |
| 02S26E000000101 | LOREN D | WICKERSHAM | DUVALL, LOIS | | | 27343 KINGSLEY RD | SCAPPOOSE | OR | 97056 | WICKERSHAM, LOREN D & DUVALL, LOIS | | |
| 02S26E000000400 | COLIN | ANDERSON | ERIN | | | 75257 BLACKHORSE CYN LN | HEPPNER | OR | 97836 | ANDERSON, COLIN & ANDERSON, ERIN | | |
| 02S26E000000200 | COLIN | ANDERSON | ERIN | | | 75257 BLACKHORSE CYN LN | HEPPNER | OR | 97836 | ANDERSON, COLIN & ANDERSON, ERIN | | |
| 02S26E000000304 | COLIN | ANDERSON | ERIN | | | 75257 BLACKHORSE CYN LN | HEPPNER | OR | 97836 | ANDERSON, COLIN & ANDERSON, ERIN | | |
| 02S26E000000300 | LOREN D | WICKERSHAM | DUVALL, LOIS | | | 27343 KINGSLEY RD | SCAPPOOSE | OR | 97056 | WICKERSHAM, LOREN D & DUVALL, LOIS | | |
| 01S26E000002900 | JT | TRIPLE | | | | PO BOX 105 | PENDELTON | OR | 97801 | TRIPLE JT | | |
| 01N27E000001600 | MARILYN | SCHILLER | | | | 69958 SCHILLER DR | ECHO | OR | 97826 | SCHILLER, MARILYN | | |
| 01N27E000001403 | #N/A | #N/A | #N/A | | | #N/A | #N/A | #N/A | #N/A | #N/A | #N/A | #N/A |
| 01S26E000003500 | LYLE | PECK | VIRGINIA | | | 64040 DEE COX RD | HEPPNER | OR | 97836 | PECK, LYLE & VIRGINIA | | |
| 01S26E000003500 | LYLE | PECK | VIRGINIA | | | 64040 DEE COX RD | HEPPNER | OR | 97836 | PECK, LYLE & VIRGINIA | | |

NOTES:
1. "Exempt" owners and owners with no name or address associated (

| Map Tax Lot | First Name | Last Name | Name 2 | Company/Organization | C/O-Attn. | Address | City | State | Zip Code | Raw Owner Data1 | Raw Owner Data2 | Raw Owner Data3 |
|--------------|------------|-----------|-------------|--------------------------------|---------------------|----------------------------|----------------|-------|------------|--------------------------------|-----------------|-----------------|
| 2N2800000100 | | | | SNOW H RICHARD 1/2 & (TRS) 1/2 | | 33263 OREGON TRAIL RD | ECHO | OR | 97826 | SNOW H RICHARD 1/2 & (TRS) 1/2 | | |
| 2N2800000300 | | | | EAGLE RANCH | | 32327 OREGON TRAIL RD | ECHO | OR | 97826 | EAGLE RANCH | | |
| 2N2800000300 | | | | EAGLE RANCH | | 32327 OREGON TRAIL RD | ECHO | OR | 97826 | EAGLE RANCH | | |
| 2N2800000400 | MARILYN | SCHILLER | | | | 69958 SCHILLER DR | ECHO | OR | 97826-9044 | SCHILLER MARILYN | | |
| 2N2800000500 | | | | EAGLE RANCH | | 32327 OREGON TRAIL RD | ECHO | OR | 97826 | EAGLE RANCH | | |
| 2N2800000600 | | | | EAGLE RANCH | | 32327 OREGON TRAIL RD | ECHO | OR | 97826 | EAGLE RANCH | | |
| 2N2800000700 | | | | EAGLE RANCH | | 32327 OREGON TRAIL RD | ECHO | OR | 97826 | EAGLE RANCH | | |
| 2N2800000800 | | | | WESTLAND ENTERPRISES LLC | | 822 S HIGHWAY 395 #PMB 423 | HERMISTON | OR | 97838-2621 | WESTLAND ENTERPRISES LLC | | |
| 2N2800001600 | | | | FARMLAND RESERVE INC | ATTN: REX BERGENER | 79 S MAIN ST #STE 1000 | SALT LAKE CITY | UT | 85111-1945 | FARMLAND RESERVE INC | | |
| 2N2800001700 | | | | FARMLAND RESERVE INC | ATTN: REX BERGENER | 79 S MAIN ST #STE 1000 | SALT LAKE CITY | UT | 85111-1945 | FARMLAND RESERVE INC | | |
| 2N2800001800 | CHESTER J | PRIOR | | | | 32327 OREGON TRAIL RD | ECHO | OR | 97826-9001 | PRIOR CHESTER J | | |
| 2N2800001900 | MARILYN | SCHILLER | | | | 69958 SCHILLER DR | ECHO | OR | 97826-9044 | SCHILLER MARILYN | | |
| 2N2800001901 | MARILYN | SCHILLER | | | | 69958 SCHILLER DR | ECHO | OR | 97826-9044 | SCHILLER MARILYN | | |
| 2N2800002000 | | | | USA | BUREAU OF LAND MGT | PO BOX 2965 | PORTLAND | OR | 97208 | USA | | |
| 2N2800002100 | MARILYN | SCHILLER | | | | 69958 SCHILLER DR | ECHO | OR | 97826-9044 | SCHILLER MARILYN | | |
| 2N2800002200 | MARILYN | SCHILLER | | | | 69958 SCHILLER DR | ECHO | OR | 97826-9044 | SCHILLER MARILYN | | |
| 2N2800002200 | MARILYN | SCHILLER | | | | 69958 SCHILLER DR | ECHO | OR | 97826-9044 | SCHILLER MARILYN | | |
| 2N2800002300 | MARILYN | SCHILLER | | | | 69958 SCHILLER DR | ECHO | OR | 97826-9044 | SCHILLER MARILYN | | |
| 2N2800002400 | MARILYN | SCHILLER | | | | 69958 SCHILLER DR | ECHO | OR | 97826-9044 | SCHILLER MARILYN | | |
| 2N2800002500 | | | | EAGLE RANCH | | 32327 OREGON TRAIL RD | ECHO | OR | 97826-9001 | EAGLE RANCH | | |
| 2N2800002700 | MARILYN | SCHILLER | | | | 69958 SCHILLER DR | ECHO | OR | 97826-9044 | SCHILLER MARILYN | | |
| 2N2800002800 | MARILYN | SCHILLER | | | | 69958 SCHILLER DR | ECHO | OR | 97826-9044 | SCHILLER MARILYN | | |
| 2N2800002900 | MARILYN | SCHILLER | | | | 69958 SCHILLER DR | ECHO | OR | 97826-9044 | SCHILLER MARILYN | | |
| 2N2800003000 | | | | HAWKINS CO INC | | 78771 EGGERS RD | PENDLETON | OR | 97801 | HAWKINS CO INC | | |
| 2N2800003100 | | | | HAWKINS CO INC | | 78771 EGGERS RD | PENDLETON | OR | 97801 | HAWKINS CO INC | | |
| 2N2800003200 | CASEY A | SEEGER | CODY ROBERT | | C/O SEEGER BARBARA | PO BOX 310 | ECHO | OR | 97826 | SEEGER CASEY A & CODY ROBERT | | |
| 2N2800003300 | | | | USA | BUREAU OF LAND MGT | PO BOX 2965 | PORTLAND | OR | 97208 | USA | | |
| 2N2800003400 | GEORGE J | LUCIANI | BEATRICE | | | 76763 BUTTER CREEK RD | ECHO | OR | 97826-9046 | LUCIANI GEORGE J & BEATRICE | | |
| 2N2800003500 | | | | PINE CANYON RANCH GP | DONALD O CAVALLETTO | PO BOX 4965 | PASO ROBLES | CA | 93447 | PINE CANYON RANCH GP | | |