



Oregon

Kate Brown, Governor

Department of Land Conservation and Development

635 Capitol Street NE, Suite 150

Salem, Oregon 97301-2540

Phone: 503-373-0050

Fax: 503-378-5518

www.oregon.gov/LCD



2019 Annual Government-to-Government Report

The Department of Land Conservation and Development (DLCD or the department) appreciates the opportunity to provide this annual report on Government-to-Government Relations in accordance with Oregon Revised Statutes 182.166. The report summarizes the department's Government-to-Government relations with Oregon's nine federally recognized Tribes throughout 2019. Department policy (DO 120.02 and DO 120.03) aims to facilitate positive relations with the nine Tribes, working cooperatively on environment and economic development areas of interest. Recent activity has included hazard mitigation planning with the Burns Paiute Tribe and participation with and hearing from tribal representatives on coastal issues.

Recognizing that each sovereign tribal nation has unique values and aspirations, the department works to provide assistance within the broad direction provided by state statute and executive orders. The department has an active relationship with the Legislative Commission on Indian Services (LCIS), which includes serving on the three working groups. This and prior annual reports to the LCIS, can be accessed through the department's [Tribal Relations web page](#).

Key Contacts and Policies

The department's primary and alternate key contacts are responsible for assuring that the department is kept apprised of activities that may be of interest to the Tribes, to provide appropriate tribal contacts, and to ensure that the Tribes are informed of department activities. The department recognizes that maintaining good communication is a benefit to the Tribes and to the State of Oregon.

Primary Key Contact

Jim Rue, Director

503-934-0002

jim.rue@state.or.us

Alternate Key Contact

Kirstin Greene, Deputy Director

503-934-0017

kirstin.greene@state.or.us

Director Jim Rue attended the 2019 Annual Tribal-State Government-to-Government Summit in Pendleton on December 3, 2019.

Farm Forest Specialist Tim Murphy served as DLCD's primary contact for the Cultural Resources Cluster Work Group and Natural Resources Work Group through September

2019. Mr. Murphy attended the Natural Resources Work Group meeting in February 2019; Cultural Resource Cluster Work Group meetings in February and May 2019; and multiple brown bag lunches coordinated by the Governor's office. As part of his participation throughout 2019 in the LCIS Cultural Items Inventory project, Mr. Murphy attended a daylong Tribal Liaison training on May 14, 2019.

Alwin Turiel (503-934-0064 | ali.turiel@state.or.us) is DLCD's primary contact to the Economic and Community Development Cluster Work Group. Following Mr. Murphy's departure in September 2019, Ms. Turiel attended Cultural Resource Cluster Work Group and Natural Resources Work Group meetings held in September and November 2019 respectively. Contact information for other DLCD staff can be found on the department's [website](#) and in this report.

The department's "Policy on Government to Government Relations with Oregon Tribes" and "Local and Tribal Government Communication Policy" are attached for reference.

Oregon Coastal Management Program

The department is the administering agency for the Oregon Coastal Zone Management Program (OCMP). This federally approved management program results in two primary benefits to the state: (1) funding to administer the program and support coastal communities; and (2) federal consistency authority. The Program includes 12 state agencies and dozens of local jurisdictions in the coastal zone. DLCD encourages coordination with all impacted tribes on programmatic initiatives and strategic planning for the program.

As a matter of practice, department staff will continue to proactively coordinate with the Tribes in review of upcoming federal permits. The Oregon Coastal Management Program is currently formulating a process for tribal coordination during federal consistency reviews in the coastal zone.

On a project level, Coastal Program staff continue to coordinate with the Confederated Tribes of Coos, Lower Umpqua & Siuslaw (CTCLUSI) and other Tribes regarding the Jordan Cove Liquefied Natural Gas (LNG) project. DLCD's Coastal program has authority through the Coastal Zone Management Act to make sure federal permits are consistent with the policies of the program.

On July 12, 2019, DLCD provided a letter stating that the Jordan Cove project is still under review. On August 15, 2019, DLCD provided an [additional information request](#) to the applicant. The applicant requested a stay agreement with DLCD on September 16, 2019. The stay agreement was executed, making DLCD's decision deadline February 28, 2020. The public comment period for the project ended midnight September 21, 2019. The Coastal program posted all pertinent information at

<https://www.oregon.gov/LCD/OCMP/Pages/Federal-Consistency.aspx>. DLCD continues to participate in interagency and tribal coordination meetings related to the project.

Heather Wade (503-934-0400 | heather.wade@state.or.us) is the DLCD contact for the Jordan Cove project and other federal consistency reviews of interest to the Tribes.

Patty Snow (503-934-0052 | patty.snow@state.or.us) and Andy Lanier (503-934-0072 | andy.lanier@state.or.us) are the DLCD contacts for regional ocean issues. Both staff are engaged with the West Coast Ocean Alliance, which is an ocean management coordinating body between the three west coast states, west coast tribes and federal agencies. Both Mr. Lanier and Ms. Snow participated in training on collaboration with native nations and tribal consultation as part of the West Coast Ocean Alliance annual meeting in Tacoma December 5, 2019.

DLCD South Coast Regional Representative Hui Rodomsky (541-574-1584 | hui.rodomsky@state.or.us) and Alwin Turiel attended the CTCLUSI's "Sharing our Path" day in November 2019 to better understand the Tribe's history, culture, and government structure. Lisa Phipps (503-842-8222 X4004 | Lisa.Phipps@state.or.us) is DLCD's North Coast Regional Representative.

Natural Hazards Planning

For the first time, DLCD is assisting an Oregon Tribe updating its Federal Emergency Management Agency (FEMA) Natural Hazards Mitigation Plan (NHMP). Typically, the Tribes work directly with FEMA on NHMPs. Due to collaborative work with Harney County and the update of the Harney County NHMP, the Burns Paiute Tribe requested assistance from DLCD to update their NHMP, which expired in 2014. Tricia Sears (503-934-0031 | tricia.sears@state.or.us) is the Natural Hazards Planner working with Harney County and the Burns Paiute Tribe on their NHMP updates. A copy of the NHMP flyer announcing the work is attached.

The department requested and was granted an extension of the existing FEMA Pre-Disaster Mitigation grant timeframe to continue collaborative work with Harney County and the Burns Paiute Tribe. No additional time extensions are available. Both the Harney County NHMP and the Burns Paiute Tribe NHMPs must therefore be fully approved by FEMA by August 30, 2020. Tribe members are currently reviewing proposed NHMP mitigation actions for the Burns Paiute Tribe plan. Ms. Sears will begin preparing a draft of the Burns Paiute Tribe NHMP in January 2020.

Marian Lahav (503-934-0024 | marian.lahav@state.or.us) is the DLCD contact for the Oregon Natural Hazards Mitigation Plan 2020 update. Ms. Lahav attended the Intergovernmental Cultural Resource Council (ICRC) meeting in November 2018 and discussed how the Tribes can participate in statewide hazards mitigation planning. Tim

Murphy attended Cultural Cluster Work Group and Natural Resource Work Group meetings in 2019, relaying the message about participating in the NHMP and providing informational handouts. A sample handout from the February 2019 work group meetings is attached as is the handout from the ICRC meeting.

Regional Solutions Teams

The department participates throughout the state in Regional Solutions Teams (RST) coordinated by the Governor's office. For example, DLCD Regional Representative Jennifer Donnelly (503-725-2183 | jennifer.donnelly@state.or.us) has been a member of the RST Technical Advisory Committee working on the Willamette Falls Legacy Project for many years. In 2019, the Portland Metro RST met with the Confederated Tribes of Grand Ronde to discuss next steps following the Tribe's acquisition of the Willamette Falls site in Oregon City. Ms. Donnelly will continue to work with the Confederated Tribes of Grand Ronde through her Technical Advisory Committee participation in the coming year.

Technical Assistance Grants

The department offers grant assistance through four department subprograms; the Oregon Coast Management Program, General Fund Grant Program, Natural Hazards Mitigation Program, and Transportation Growth Management Program.

In August 2019, the department sent letters to each of the nine Tribes announcing it was accepting applications for General Fund Technical Assistance grants for the 2019-2021 biennium. Grant priorities for the biennium include; economic development, affordable and workforce housing, natural hazard and climate change resilience, planning for infrastructure financing, and updates to comprehensive plans and local ordinances.

Southern Oregon Regional Representative Josh LeBombard (541-414-7932 | josh.lebombard@state.or.us) met with the Cow Creek Band of Umpqua Tribe of Indians to discuss partnership opportunities regarding housing, and Central Oregon Regional Representative Scott Edelman (541-318-7912 | scott.edelman@state.or.us) spoke with the Confederated Tribes of the Warm Springs Reservation about a potential grant application prior to the October 1, 2019 deadline. Ultimately, two tribes applied for grant assistance and in December 2019 the Coquille Tribe was awarded a grant for their Coquille Wharf Master Plan Development project.

More information about grant opportunities can be found at <https://www.oregon.gov/lcd/About/Pages/Grants.aspx>

Transportation Growth Management Grants

The Transportation Growth Management (TGM) program is a partnership between DLCD and the Oregon Department of Transportation that supports community efforts to expand transportation choices. [TGM Planning Grants](#) help local governments plan for streets and land use that lead to more livable, sustainable, and economically vital communities. This planning increases opportunities for transit, walking and bicycling. The table below shows the status of TGM grants awarded to Tribes over the past five years.

Tribe	Project	\$ Authorized	Project Completion	TGM #
Coos, Lower Umpqua and Siuslaw	Coos Head Area Master Plan	\$182,080	AUG 2018	3B-14
Coquille	Empire Comprehensive Plan	\$192,895	JULY 2018	3B-15
Umatilla	Mission Community Master Plan	\$195,100	MARCH 2018	5A-15
Klamath	Chiloquin Walkability Study	\$18,240	APRIL 2016	C2F4-15
Klamath	Klamath Tribes & City of Chiloquin Bike-Pedestrian Master Plan	\$114,530	95% complete	4A-16
<i>Total Authorized Funds</i>		<i>\$702,845</i>		

Completed in March 2018, the Confederated Tribes of the Umatilla Indian Reservation’s Mission Community Master Plan will help create a “*vibrant, engaged, and multi-modal community that fosters cultural and environmental connectedness, economic vitality, health, and well-being.*” The Coquille Indian Tribe’s Empire Comprehensive Plan encompasses approximately 1,100 acres, and designates land use zones and a transportation network to meet pedestrian, bicyclist, and motorist needs. The CTCLUSI Coos Head Area Master Plan envisions redevelopment of 43 acres previously under U.S. Department of Defense ownership into an integrated development that will benefit Tribal members, meet Tribal economic development objectives, and provide a mix of uses available to the greater Charleston and Coos Bay communities.

The 2016 TGM Bike-Pedestrian Master Plan award to the Klamath Tribes builds on a completed TGM Education and Outreach project focused on bicycle and pedestrian safety in the City of Chiloquin. The prior Education and Outreach project was managed by DLCD Community Assistance planner Evan Manvel (503-934-0059 | evan.manvel@state.or.us).

Local Government Coordination

The department continues to serve as a resource to local governments with questions relating to coordination with Oregon's nine Federally Recognized Tribes. Department staff recognize and seek to underscore the importance of tribal relationships with local governments including but not limited to the area of local land use regulations on fee lands. For example, in 2019 the department assisted Wasco County in determining the jurisdictional status of Celilo Village as part of the County's NHMP update. To ensure department wide awareness, DLCD provides regular training to staff members on government-to-government relations.

The Coastal Program and Farm Forest Specialist are responsible for the department's involvement in the Bureau of Indian Affairs (BIA) fee-to-trust process. No fee-to-trust transfer notices were received in 2019.

Other Activities of Interest

Governor Kate Brown's Executive Order 17-12 established the Task Force on Oregon Tribal Cultural Items with the purpose of recommending a process for soliciting information from state agencies and other public institutions relating to tribal cultural items in their possession. In November 2018 the Task Force recommended, "*agencies perform an initial survey of tribal cultural items within six months of orientation training of agency liaisons.*" Thus, a timeline was established for completion of initial inventory work by November 2019.

Tim Murphy was initially designated the department's liaison for the Tribal Cultural Resources Inventory and attended the daylong orientation training session in May 2019. Following Mr. Murphy's departure from the department in September, Alwin Turiel and Casaria Taylor completed the inventory work and prepared the department's Initial Survey Report. This report was submitted to the Governor's office, LCIS and the nine federally recognized Tribes on Wednesday, November 13, 2019.


The Land Conservation and Development Commission (LCDC or commission) welcomes tribal participation at their [meetings](#) and makes an effort to coordinate with potentially interested Tribes well in advance. The Commission's November 21, 2019 meeting in Reedsport opened with Welcome remarks from Confederated Tribes of Coos, Lower Umpqua and Siuslaw Indians Chief Warren Brainard, Chairman Doc Slyter and Reedsport Mayor Linda McCollum. The Commission has developed a land acknowledgement for the beginning of LCDC meetings where Tribal leadership is not able to be present.

Commission meetings are periodically scheduled outside Salem to encourage participation and guidance from geographically diverse interests. LCDC's 2020 meeting schedule appears below.

Date	Location
January 23-24, 2020	Salem DLCD Basement Hearing Room
March 19-20, 2020	Salem DLCD Basement Hearing Room
May 21-22, 2020	John Day
July 23-24, 2020	Springfield
September 24-25, 2020	Salem DLCD Basement Hearing Room
November 12-13	Lincoln City

Conclusion

DLCD looks forward to continuing to strengthen its government-to-government relationships with Oregon's nine federally recognized Tribes. The department is grateful for Tribes participation in our programs, and for guidance received. The department will continue to strive to provide early opportunities for meaningful tribal consultation and guidance. In 2020, the department anticipates working with the Tribes on regional ocean issues, the Oregon Natural Hazards Mitigation Plan update, the Burns Paiute Tribe Natural hazards Mitigation Plan update, housing and economic development projects, and other matters of interest to the Tribes.

 <p>Department of Land Conservation and Development</p> <p>POLICY AND PROCEDURES MANUAL</p> <p>Issuing Division: Director's Office</p>	<p>NUMBER: 06-01</p> <p>Effective Date: December 28, 2006</p> <p>Page 1 of 3</p>
<p>SUBJECT: Local and Tribal Government Communication Policy</p>	<p>Approval: Lane Shetterly</p>

PURPOSE:

The purpose of this policy is to recognize that local governments play the central role in carrying out the statewide planning program, which is administered by the Oregon Department of Land Conservation and Development (DLCD). The purpose of this policy is also to recognize government-to-government relations that exist between the department and each of Oregon's federally recognized tribes.

Local governments have the following relationships with DLCD:

- Partners in implementing the statewide planning program, instituted in 1973 by SB 100
- Customers requesting technical assistance and planning grants
- Advisors to help with policy development and legislative concepts

Maintaining positive relationships with local and tribal governments is a fundamental goal of the department. The Local and Tribal Government Communication Policy is intended as a checklist to ensure DLCD's consistent relationships with local government and tribes remain intact.

Local governments most affected by agency programs and authorities include:

- Cities and counties, especially those that are experiencing high levels of population growth or economic development, or transportation problems
- Regional governments, which help coordinate regional planning in urban areas
- Special districts (ports, transit, utilities, education service, fire/ambulance, parks & recreation, etc.)

In addition, agency programs have an effect on tribal planning efforts, even though many tribal lands are not directly subject to the state and local regulatory authority. To foster government-to-government relations with each of the tribes, the department serves on several state/tribal cluster groups. The department also serves as lead staff for two independent bodies: the Ocean Policy Advisory Council (OPAC) and the Oregon Task Force on Land Use Planning. OPAC is a legislatively mandated marine policy advisory body to the governor. The Task Force on Land Use Planning was created by SB 82 (2005) to conduct a

comprehensive review of Oregon's statewide planning program. DLCD has no authority over either body, but keeps local governments up to date on the work of both bodies.

REFERENCE: Authorities are Oregon Administrative Rules and Oregon Revised Statutes that govern state/tribal relations and the actions and responsibilities of the Oregon Department of Land Conservation and Development.

POLICY: It is the policy of the Oregon Department of Land Conservation and Development to ensure that local and tribal governments have the ability, information and access they need to actively participate in the statewide planning program. To accomplish this policy, the department will strive to:

- Proactively contact local governments and, if applicable, their membership associations, and tribes to make them aware of pending decisions, policy changes, rule modifications, or other actions of the department that may affect the interests or operations of a local government or tribe. Such notification will be made far enough in advance so that affected local governments and tribes can be in a position to provide meaningful feedback.
- Engage local government elected officials, primarily through the Local Officials Advisory Committee (LOAC), in a continuing dialog – both formal and informal – as to how the department can best assist local governments in the statewide planning program. (LOAC advises the Land Conservation and Development Commission on policies and programs affecting local governments.)
- Ensure that the avenues of communication between local governments and tribes, and the department staff working with OPAC and the Oregon Task Force on Land Use Planning are consistently open, clear and accessible.
- Collect feedback from local and tribal government officials on how the department is doing in serving the needs of local and tribal governments.
- Create and update publications that can assist local governments. Key examples of this type of assistance are the Model Development Code for Small Cities and an economic development guidebook.
- Continue to make more information available on the department's Web site and through other outreach efforts.
- Host, sponsor and participate in a variety of meetings with local government staff, council or commission meetings, community forums, association conferences, etc. Conduct LCDC roundtable discussions with

officials throughout the state.


- Participate in coordination opportunities with tribes, individually or collectively, as needed to address individual land use issues and larger policy considerations.

DISPUTE RESOLUTION

Although every attempt will be made by the department to adhere to the letter and spirit of the Local Government Communication Policy, there may be occasions where disagreements arise as to whether a good-faith attempt was made by staff within the department to meet this policy.

In the event a local or tribal government, or group of local or tribal governments, wish to dispute the application of this policy, a written statement to that effect should be made to the manager in charge of the program area in question. That manager will respond to the submitted statement and, if necessary, take action to remedy the situation. If no action is deemed necessary, a written explanation will be provided to the local or tribal government.

If a satisfactory result cannot be achieved through this process, a local or tribal government may appeal to the DLCD director. The director will, at his or her discretion, work to resolve the issue to the best of his or her ability.

 <p>Department of Land Conservation and Development</p> <p>POLICY AND PROCEDURES MANUAL</p> <p>Issuing Division: Director's Office</p>	<p>NUMBER: 07-02</p> <p>Effective Date: May 14, 2007 (DLCD "Interest Statement" has been in effect since September 23, 1997.)</p> <p>Page 1 of 2</p>
<p>SUBJECT: Policy on Government to Government Relations with Oregon Tribes</p>	<p>Approval: Lane Shetterly</p>

PURPOSE: The purpose of this policy is establish, improve and maintain partnerships with Oregon's Indian Tribal governments, while seeking to better understand each other, and work cooperatively to identify and address mutual goals and concerns arising from state land use policy that affects Tribal interests. To the extent possible, work to have the growth management and resource conservation objectives of both the State and the Tribes compatible with one another. Improve upon or design solutions and programs to help reach these objectives

REFERENCE: Authorities are Oregon Administrative Rules and Oregon Revised Statutes that govern state/tribal relations and the actions and responsibilities of the Oregon Department of Land Conservation and Development. In addition, the policy reflects gubernatorial direction as outlined in Executive Order 96-30 and legislative direction as provided in Senate Bill 770 (2001).

POLICY: It is the policy of the Oregon Department of Land Conservation and Development to:

- Facilitate better relations between the Tribes and state and local government.
- Establish a notification process to better coordinate and inform Tribes, and state and local governments about development projects under consideration, and about long-term economic and community land use objectives. Determine what projects and land use policy issues are of interest to the Tribes and keep them informed.
- Continue "Government-to-Government" relations on land use matters at the regional level between state agency contacts in the field (or region), local government planning department staff and Tribal administrators within the region, including Regional Partnerships and Regional Economic Revitalization Teams.
- Work with Tribal governments to share information that supports

development and maintenance of resource management plans, development policies and Tribal zoning ordinances applicable to lands held in trust. In the interests of state, local and Tribal governments, encourage Tribal land use policies and zoning to be similar and compatible with Oregon's land use planning system, including policies for preserving Oregon's best agricultural lands.

- Continue to assist local governments and the Tribes in natural and cultural resource site protection programs under the statewide planning goals.
- Be accountable for a land use program that is coordinated and consistent with the efforts under the Governor's Coastal Salmon Restoration Initiative, and keep the Tribes informed of such actions that may affect Tribal interests.
- Work with Tribal governments and stakeholders to find ways to continue government-to-government relations with fewer resources.
- In conjunction with the work plans of the Natural Resources Work Group and Cultural Resources Cluster Group, continue to work with Tribal governments to assess what implications state and local waivers issued under ORS 197.352 will have on Tribal interests, particularly with respect to natural and cultural resources and sites.
- Involve Tribal Governments, through a Working Group and Economic Development Cluster, in the development of a work plan to address the process by which sewer service may be extended to tribal lands located adjacent to urban growth boundaries or unincorporated communities.

In addition to the provisions of this policy aimed specifically at relations with Oregon's Tribal governments, the Department has reflected its overall communication policy with local governments, included Tribes, within DLCD Policy No. 06-01: Local and Tribal Government Communication Policy.

Accomplishments made by the Department in response to this policy, and since the Executive Order (EO-96-30) was established in 1996, are found in the Annual Reports presented each year to the Governor and Legislative Commission on Indian Services.

Burns Paiute Tribe Natural Hazards Mitigation Plan Update

June 2018



***Drought, Floods, Winter Storms, Wildfires...
What Concerns You?***

Communities are stronger when they recognize the risks from natural hazards and make efforts to prepare for them and to reduce potential damage.

The Burns Paiute Tribe's existing ***Natural Hazards Mitigation Plan*** (NHMP) was updated in 2009. NHMPs must be updated every five years.

Now, the Burns Paiute Tribe is collaborating with the Oregon Department of Land Conservation and Development (DLCD) and Harney County to update the NHMP again. The updated NHMP will continue the Tribe's eligibility for disaster related funding. The NHMP is targeted for completion by April 2019.



Oregon Department
of
Land Conservation
and Development

For more information and to provide comments:

Kenton Dick | Burns Paiute Tribe | #541-573-5562

Email: Kenton.dick@burnspaiute-nsn.gov

Website: <https://www.burnspaiute-nsn.gov/>

Emergency preparedness and hazard mitigation planning involve preparing the individual and the community for hazards that may impact them.

Why engage in natural hazard mitigation planning?

- **To avoid disasters** by reducing or eliminating long-term risk to people, property, and the environment from natural hazards.
- **To maintain eligibility** for disaster related funding.
- **To increase safety and resiliency** by integrating hazard mitigation into the plans, programs, and policies.

Burns Paiute Tribe's Natural Hazards

Drought
Floods
Wildfires
Winter Storms
Wind Storms
Earthquakes
Extreme Heat



Participation

This is a multi-jurisdictional Natural Hazards Mitigation Plan (NHMP) involving the Burns Paiute Tribe, Harney County, the City of Burns, the City of Hines, and the Harney County Electric Cooperative. Representatives from these jurisdictions and other organizations are actively participating in this NHMP update process.



Cinder Butte Wildfire 2017 – Photo by Harney County

Intergovernmental Cultural Resource Council (ICRC)

November 2, 2018 – 9:00 a.m. to 3:00 p.m.

The Oregon Natural Hazards Mitigation Plan

Marian Lahav, Natural Hazards Mitigation Plan Program Coordinator
Oregon Department of Land Conservation and Development

Oregon Natural Hazards Mitigation Plan (Oregon NHMP)

Purpose: To develop a strategy to take action ahead of a natural hazard event that will reduce or eliminate exposure and potential damage to people, property, and the environment.

Definition of Hazard Mitigation (44 CFR 201.2):

“...any sustained action taken to reduce or eliminate the long-term risk to human life and property from hazards.”

<https://www.oregon.gov/lcd/NH/Pages/Mitigation-Planning.aspx> + “Read Oregon’s NHMP”

Hazards addressed:

Coastal Hazards	<u>Extreme Heat</u> (2020)	Volcanic Hazards
Drought (2015)	Floods	Wildfires
Dust Storms	Landslides	Windstorms
Earthquakes	Tsunami	Winter Storms

AND the influence of climate change on these hazards

Goal 4: Minimize the impact of natural hazards while protecting, restoring, and sustaining environmental processes.

Goal 9: Minimize damage to historic and cultural resources.

Updating now through September 2020. Please join us!

1. Contact me at email or phone number above.
2. Sign up for **listserv**

<https://www.oregon.gov/lcd/NH/Pages/Mitigation-Planning.aspx> + “Oregon’s Natural Hazards Mitigation Plan”

3. Attend (in person or virtually) **Interagency Hazards Mitigation Team (IHMT) Meetings:**

3rd Thursday of January, April, July, and October
9:00 – 11:30 am
Maj. Gen. Donald N. Anderson Readiness Center
3225 State Street Salem 97301
Office of Emergency Management

IHMT Contact: Joseph Murray
joseph.murray@mil.state.or.us
(503) 378-3929

Intergovernmental Cultural Resource Council (ICRC)

November 2, 2018 – 9:00 a.m. to 3:00 p.m.

The Oregon Natural Hazards Mitigation Plan

Marian Lahav, Natural Hazards Mitigation Plan Program Coordinator

Oregon Department of Land Conservation and Development

marian.lahav@state.or.us, (503) 934-0024

Question #1: *What actions can the State take to reduce or eliminate potential damage to natural, cultural, and historic resources?*

Question #2: *What can the State do to help your tribe take action to reduce or eliminate potential damage to natural, cultural, and historic resources?*

For further discussion:

Name _____

Title _____

Tribe _____

Email _____ Phone _____

Government to Government Natural Resources Working Group

February 5, 2019

How can the State support your Tribe in taking action to reduce potential damage to natural, cultural, and historic resources through natural hazards mitigation planning?

Oregon Natural Hazards Mitigation Plan (Oregon NHMP) Update
UPDATING NOW through September 2020!

HOW TO COORDINATE?

1. **Connect** with Marian Lahav, Project Manager: marian.lahav@state.or.us, (503) 934-0024
2. **Sign up** for listserv: <http://listsmart.osl.state.or.us/mailman/listinfo/2015-or-nhmp>
3. **Attend** Interagency Hazards Mitigation Team (IHMT) Meetings (in person or virtually):

IHMT MEETINGS: 3rd Thursday of January, April, July, and October
9:00 – 11:30 am, Office of Emergency Management
Maj. Gen. Donald N. Anderson Readiness Center
3225 State Street Salem 97301

IHMT CONTACT: Joseph Murray, Planner, joseph.murray@mil.state.or.us, (503) 378-3929

IHMT WEB PAGE: <https://www.oregon.gov/OEM/Councils-and-Committees/Pages/IHMT.aspx>

[READ THE CURRENT \(2015\) Oregon NHMP](https://www.oregon.gov/lcd/NH/Pages/Mitigation-Planning.aspx)

<https://www.oregon.gov/lcd/NH/Pages/Mitigation-Planning.aspx>

Then scroll down and select “Read Oregon’s NHMP”

Tribes Cultural Resource Cluster

February 21, 2019

How can the State support your Tribe in taking action to reduce potential damage to natural, cultural, and historic resources through natural hazards mitigation planning?

Oregon Natural Hazards Mitigation Plan (Oregon NHMP) Update
UPDATING NOW through September 2020!

HOW TO COORDINATE?

1. **Connect** with Marian Lahav, Project Manager: marian.lahav@state.or.us, (503) 934-0024
2. **Sign up** for listserv: <http://listsmart.osl.state.or.us/mailman/listinfo/2015-or-nhmp>
3. **Attend** Interagency Hazards Mitigation Team (IHMT) Meetings (in person or virtually):

IHMT MEETINGS: 3rd Thursday of January, April, July, and October
9:00 – 11:30 am, Office of Emergency Management
Maj. Gen. Donald N. Anderson Readiness Center
3225 State Street Salem 97301

IHMT CONTACT: Joseph Murray, Planner, joseph.murray@mil.state.or.us, (503) 378-3929

IHMT WEB PAGE: <https://www.oregon.gov/OEM/Councils-and-Committees/Pages/IHMT.aspx>

[READ THE CURRENT \(2015\) Oregon NHMP](https://www.oregon.gov/lcd/NH/Pages/Mitigation-Planning.aspx)

<https://www.oregon.gov/lcd/NH/Pages/Mitigation-Planning.aspx>

Then scroll down and select “Read Oregon’s NHMP”

QUICK INTRODUCTION to the Oregon NHMP

Why engage in natural hazards mitigation planning?

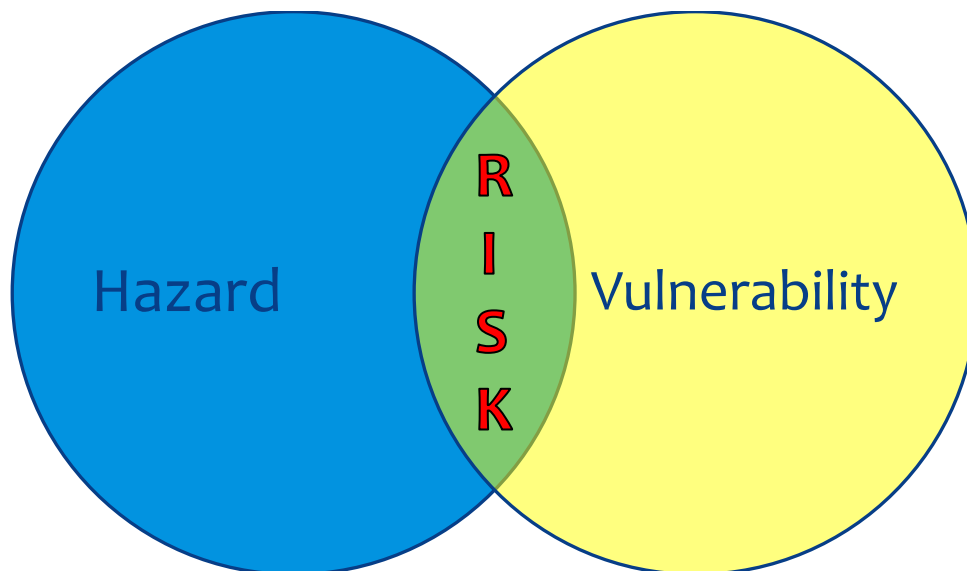
- To avoid *disasters* by reducing or eliminating the long-term *risk* to human life, property, and the environment from natural hazards
- To maintain eligibility for federal pre- and post-disaster mitigation funding for planning and projects

What is in a Natural Hazards Mitigation Plan?

- Risk Assessment
 - Characterize natural hazards. Identify assets. Assess vulnerabilities and potential losses. Analyze risk.
- Mitigation Strategy
 - Set hazard mitigation goals. Assess capabilities. Identify and prioritize actions to reduce risk.
- Plan Maintenance Process
 - Establish a system and schedule for monitoring, evaluating, and updating the Plan.

What are the basic NHMP requirements?

- Review and revise the Natural Hazards Mitigation Plan to reflect:
 - Changes in hazards and assets
 - Progress in mitigation efforts
 - Changes in priorities
- Submit to OEM for review and FEMA for approval within 5 years.



HAZARDS to be addressed, as well as the influence of climate change on them:

- | | | |
|--------------------|---------------------|-------------------|
| 1. Coastal Hazards | 5. Floods | 9. Wildfires |
| 2. Drought | 6. Landslides | 10. Windstorms |
| 3. Earthquakes | 7. Tsunami | 11. Winter Storms |
| 4. Extreme Heat | 8. Volcanic Hazards | |

NATURAL, CULTURAL, AND HISTORIC RESOURCE GOALS (subject to revision):

- Goal 4: Minimize the impact of natural hazards while protecting, restoring, and sustaining environmental processes.
- Goal 9: Minimize damage to historic and cultural resources.

Oregon Natural Hazards Mitigation Plan (Oregon NHMP) Update

I'm interested! Please contact me.

Name _____

Title _____

Tribe _____

Email _____ Phone _____

Name _____

Title _____

Tribe _____

Email _____ Phone _____

Name _____

Title _____

Tribe _____

Email _____ Phone _____

Name _____

Title _____

Tribe _____

Email _____ Phone _____

Name _____

Title _____

Tribe _____

Email _____ Phone _____

“Acknowledgment of the Original People of the Land” to honor the tribes and people who stewarded this land from time immemorial

For use when opening events by acknowledging the indigenous inhabitants of the land where the event is taking place – Reedsport NOV 21-22 example:

With Recognition of Past Injury, We Come with Good Intent ...

acknowledging we are meeting today on the traditional lands of local Indian tribes, who have been stewards of this area since time immemorial. What we now call Reedsport, OR and Coos County were the ancestral lands of the Coos, Lower Umpqua and other Tribal bands who made their homes along the Pacific Coast and river estuaries of this area. Today, people from these bands have become part of the Confederated Tribes of the Coos, Lower Umpqua & Siuslaw Indians. Many of their neighbors, including the nearby Coquille Indian Tribe and Confederated Tribes of Siletz Indians, shared in this area’s abundant natural resources.

Today we pay respect to the Elders, both past and present, who stewarded this land throughout countless generations. Their stories of the resiliency of their people and of this land continually inspires us.

We are honored to be guests in this place – recognizing our shared history and responsibilities to each other. Thank you from the bottom of our hearts.

Something else the Commission would like to add? For example, Congratulations on the tribe’s 35th Restoration Celebration last month! [17 - 19 October 2019 in Florence, OR]

“WHY INTRODUCE THE PRACTICE OF [LAND ACKNOWLEDGMENT](#)?”

- Offer recognition and respect.
- Counter the “doctrine of discovery” with the true story of the people who were already here.
- Create a broader public awareness of the history that has led to this moment.
- Begin to repair relationships with Native communities and with the land.
- Support larger truth-telling and reconciliation efforts.
- Remind people that colonization an ongoing process, with Native lands still occupied due to deceptive and broken treaties.
- Take a cue from Indigenous protocol, opening up space with reverence and respect.
- Inspire ongoing action and relationship.

Preliminary draft not for distribution - feedback and guidance welcome!