

TIMBER SALE DATA FILES

Tillamook

Ferns (**WKT files**)

Google (**KMZ files**)

Geo-referenced maps (**PDF files**)

1. **WKT files**

These are for use by State timber sale purchasers in filing notifications through [FERNs](#) (ODF's Forest Activity Electronic Reporting and Notification System)

2. **KMZ files**

These are for use in [GOOGLE EARTH](#) on desktop computers or mobile devices

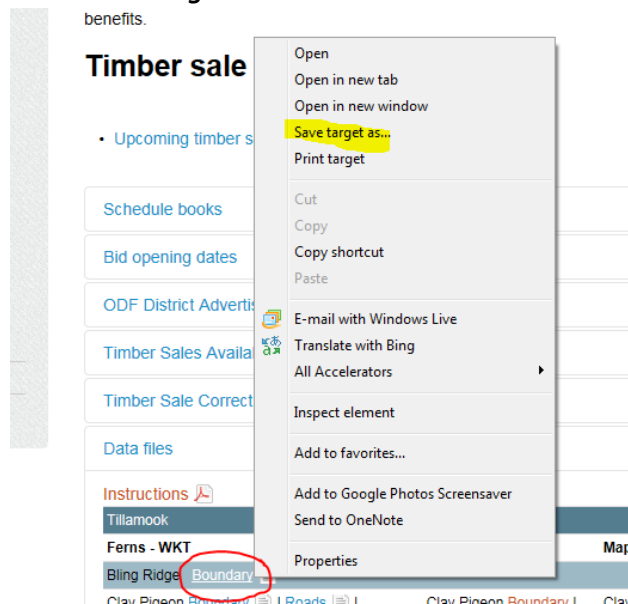
3. **PDF files**

These are geo-referenced maps produced in [ESRI's ArcGIS](#) which can be used as a base map on mobile devices with the [AVENZA](#) application installed

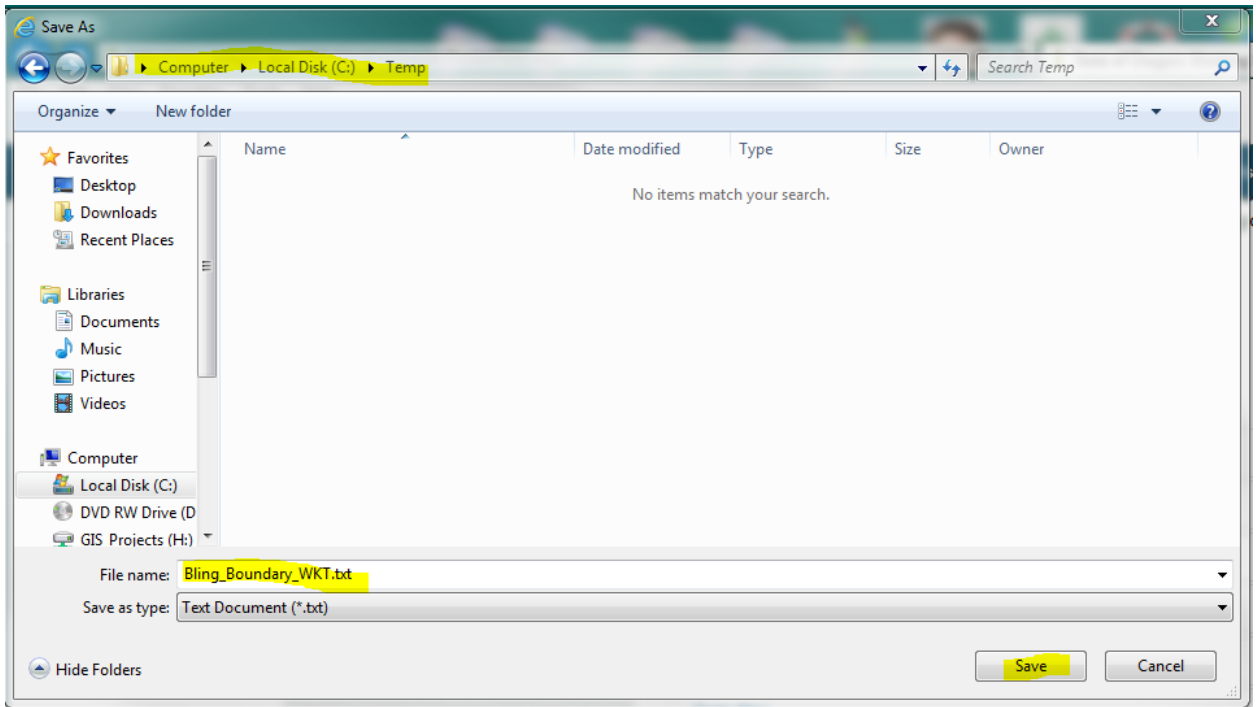
To download these files (these steps are showing **Internet Explorer**, your browser maybe different):

1. **Right-click** on the file you wish to download (Bling Ridge's Boundary WKT file is used in this example)

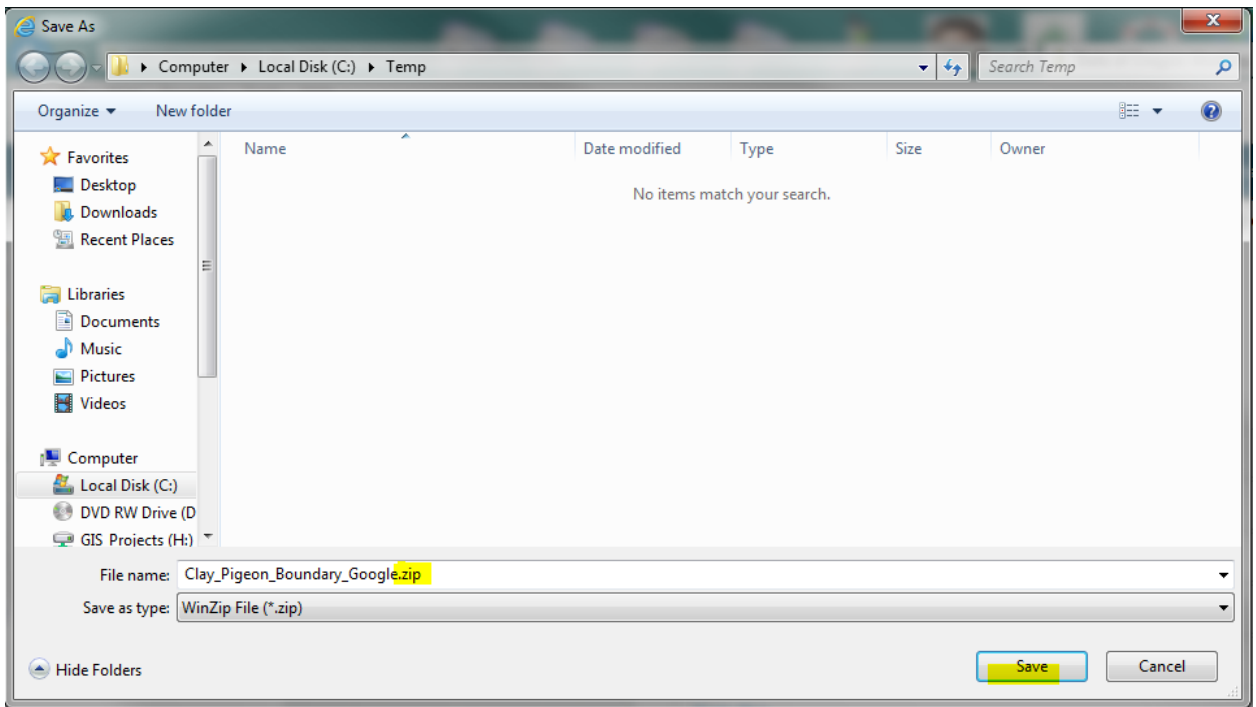
2. Select **Save target as...** from the menu



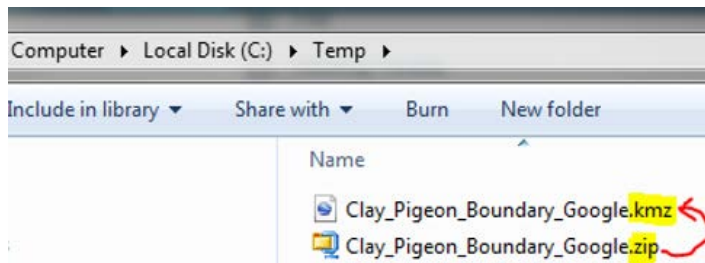
3. Browse to the location on your computer where you wish to save the file and select **Save**



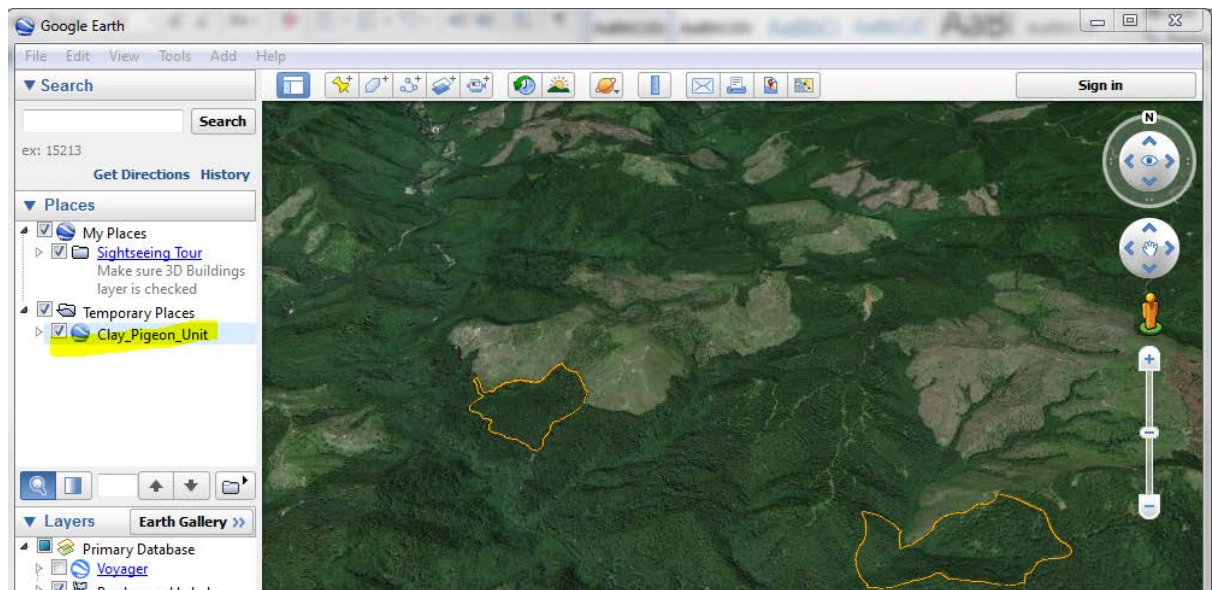
NOTE: When saving **KMZ** files, **Internet Explorer** will change the file extension to **~.zip**



Save the file to your computer, then re-name the extension back to **~.kmz**



When you double-click on the KMZ file, **Google Earth** should open (if you have it installed) and zoom to the location



If you have questions, please contact your [local ODF District Office](#).