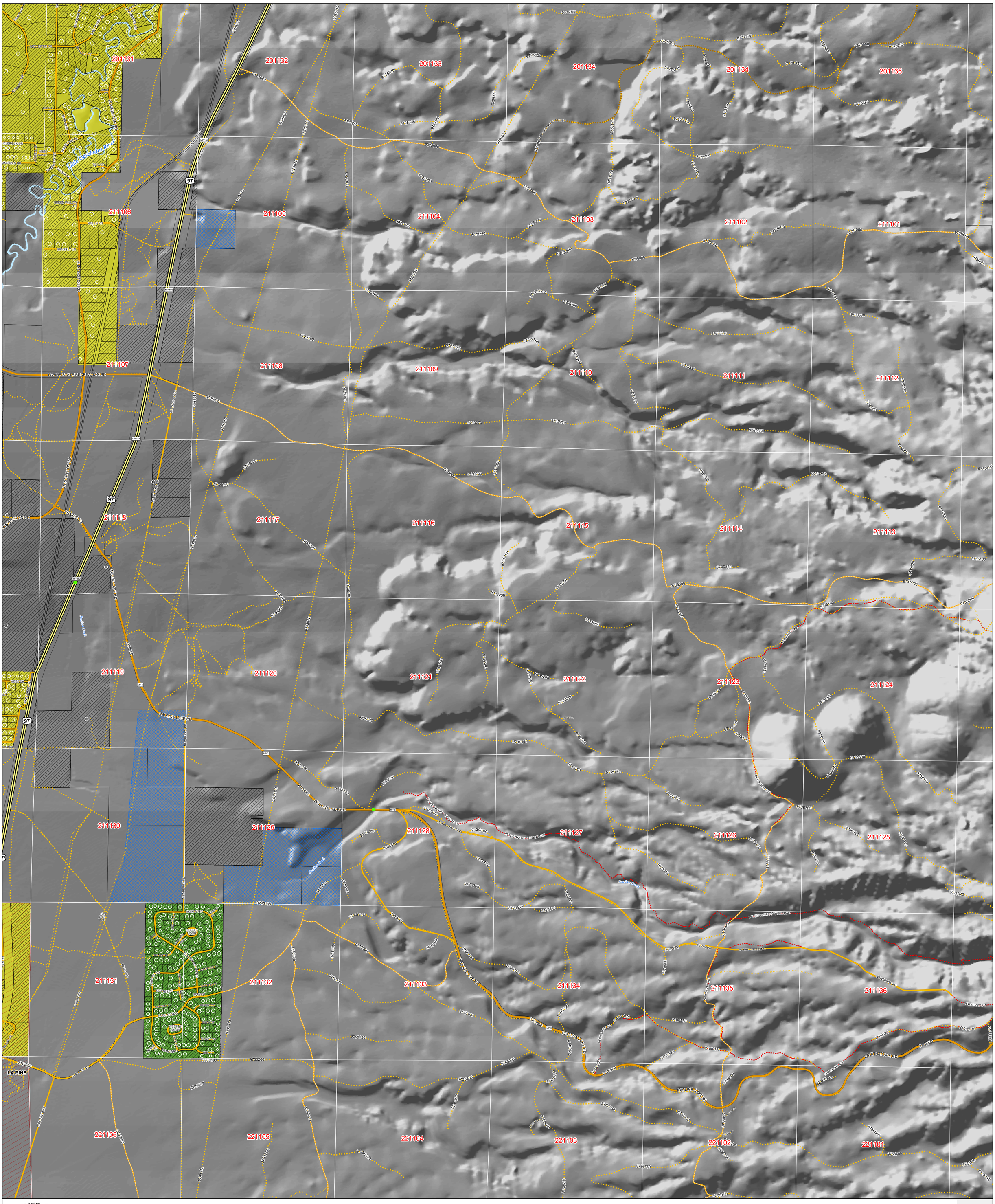



Map Prepared by Deschutes County
Information Technology Department
Melinda Campbell
14 NW Kearney Avenue
Bend, OR 97701
541-617-4730

NORTH

Jul 21, 2009

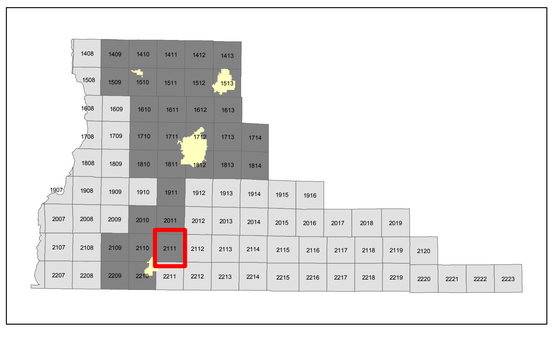

OREGON DEPARTMENT OF FORESTRY
SB360 RISK CLASSIFICATION

Paulina

1:12,000

1 inch = 1,000 feet

0 1,550 3,100 6,200 Feet

Datum: NAD83
Projection: State Plane Oregon South

Map Symbols

SB360 Rating

- High
- Extreme
- High Density Extreme
- Unprotected Land
- ODF Protected Land
- Residential Structure
- City Boundary
- Sections
- Tax Lot

T.21 R.11

DISCLAIMER:
The information on this map was derived from digital databases on Deschutes County's G.I.S. Care was taken in the creation of this map, but it is provided "as is". Deschutes County cannot accept any responsibility for errors, omissions, or positional accuracy in the digital data or the underlying records. There are no warranties, express or implied, including the warranty of merchantability or fitness for a particular purpose, accompanying this product. However, notification of any errors will be appreciated.

N:\Custom\County\Forester\Fire_Protection\Project_Files\ODF_SB360\odf_sb360classification_2009.mxd

Copyright © 2009 by Deschutes County, Oregon.
All Rights Reserved. Printed in the United States of America.