



### LEGEND

**FUNCTIONAL CLASSIFICATION**

STATE HWY JURISDICTION	OTHER JURISDICTION	FOR FURTHER FUNCTIONAL CLASSIFICATION INFORMATION, CONTACT ODOT REGION OFFICE.
		INTERSTATE
		PRINCIPAL ARTERIAL
		MINOR ARTERIAL
		MAJOR COLLECTOR
		MINOR COLLECTOR
		LOCAL ROAD
		INTERSTATE - US. ROUTE - ORE. ROUTE
		NATIONAL HIGHWAY SYSTEM ROUTE
		CITY LIMIT
		URBAN GROWTH BOUNDARY
		RAILROAD - AMTRAK PASSENGER STATION
		GRAVEL PIT - QUARRY - ODOT STOCKPILE
		ODOT MAINTENANCE STATION

Published by

Prepared digitally by the OREGON DEPARTMENT OF TRANSPORTATION in cooperation with the U.S. DEPARTMENT OF TRANSPORTATION FEDERAL HIGHWAY ADMINISTRATION

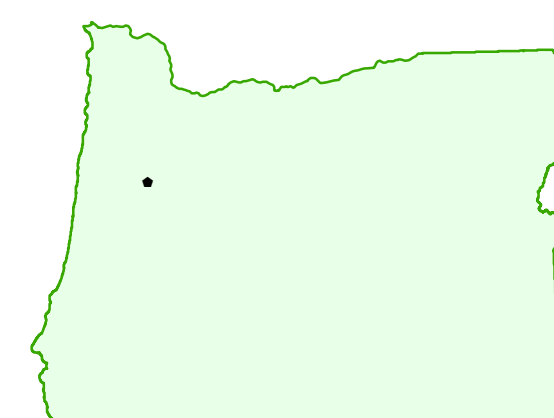
SCALE

0 2,250 4,500 9,000 Feet

0 500 1,000 2,000 Meters

"This product is for informational purposes and may not be suitable for legal, engineering, or surveying purposes. Users of this product should review and consult the primary data sources to determine the usability of the information. Conclusions drawn from this information are the responsibility of the user."

ALBANY - SOUTH  
POPULATION 54,120



T. 10-11 S. R. 3-4 W. W.M.

## OREGON TRANSPORTATION MAP

Showing Federal Functional Classification of Roads  
City of

# ALBANY - SOUTH

LINN COUNTY  
2020 Edition

AVAILABLE TRANSPORTATION SERVICES SHOWN WITH YELLOW BACKGROUND			AVAILABLE TRANSPORTATION SERVICES SHOWN WITH YELLOW BACKGROUND		

Small text at the bottom left corner providing contact information for the Oregon Department of Transportation and GIS Unit.