

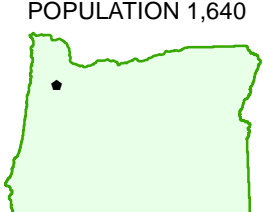


<p>FUNCTIONAL CLASSIFICATION</p> <p>STATE HWY JURISDICTION</p> <ul style="list-style-type: none"> INTERSTATE PRINCIPAL ARTERIAL MINOR ARTERIAL MAJOR COLLECTOR MINOR COLLECTOR LOCAL ROAD <p>INTERSTATE - U.S. ROUTE - ORE. ROUTE</p> <p>NATIONAL HIGHWAY SYSTEM ROUTE</p> <p>CITY LIMIT</p> <p>URBAN GROWTH BOUNDARY</p> <p>RAILROAD - AMTRAK PASSENGER STATION</p> <p>GRAVEL PIT - QUARRY - ODOT STOCKPILE</p> <p>ODOT MAINTENANCE STATION</p>	<p>LEGEND</p> <p>FOR FURTHER FUNCTIONAL CLASSIFICATION INFORMATION, CONTACT ODOT REGION OFFICE.</p> <ul style="list-style-type: none"> PUBLIC BUILDING COURTHOUSE HOSPITAL CITY HALL ARMORY POST OFFICE SCHOOL LIBRARY SAFETY REST AREA WEIGH STATION PARK & RIDE LOCATION INTERCITY - CITY TRANSIT COMMERCIAL - GENERAL AVIATION PORT FACILITY 	<p>Published by</p>  <p>PREPARED DIGITALLY BY THE OREGON DEPARTMENT OF TRANSPORTATION IN COOPERATION WITH THE U.S. DEPARTMENT OF TRANSPORTATION FEDERAL HIGHWAY ADMINISTRATION</p> <p>NORTH</p>  <p>SCALE</p> <p>0 500 1,000 2,000 Feet</p> <p>0 150 300 600 Meters</p>	<p>AMITY POPULATION 1,640</p>  <p>T. 5 S. R. 4 W. W.M.</p>	<p>OREGON TRANSPORTATION MAP</p> <p>Showing Federal Functional Classification of Roads</p> <p>City of</p> <p>AMITY</p> <p>YAMHILL COUNTY</p> <p>2018 Edition</p> <p>AVAILABLE TRANSPORTATION SERVICES SHOWN WITH YELLOW BACKGROUND</p> <ul style="list-style-type: none"> PARK & RIDE INTERBUS AMTRAK PORT AIRPORT COMM. AIR
---	--	---	---	--

Copies Available from the Oregon Department of Transportation, Geographic Information Services Unit, Mill Creek Office Building, 555 13th St. NE, Salem, Oregon 97301, (503) 986-3154
 Population numbers are based on current Oregon Population Report, College of Urban and Public Affairs, Portland State University, https://pdx.edu/prc