

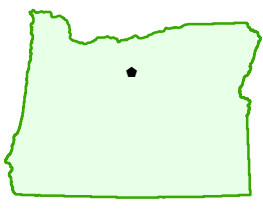


<p><b>FUNCTIONAL CLASSIFICATION</b></p> <p>STATE HWY OTHER JURISDICTION</p> <ul style="list-style-type: none"> <li>INTERSTATE</li> <li>PRINCIPAL ARTERIAL</li> <li>MINOR ARTERIAL</li> <li>MAJOR COLLECTOR</li> <li>MINOR COLLECTOR</li> <li>LOCAL ROAD</li> <li>INTERSTATE - U.S. ROUTE - ORE. ROUTE</li> <li>NATIONAL HIGHWAY SYSTEM ROUTE</li> <li>CITY LIMIT</li> <li>URBAN GROWTH BOUNDARY</li> <li>RAILROAD - AMTRAK PASSENGER STATION</li> <li>GRAVEL PIT - QUARRY - ODOT STOCKPILE</li> <li>ODOT MAINTENANCE STATION</li> </ul>	<p><b>LEGEND</b></p> <p>FOR FURTHER FUNCTIONAL CLASSIFICATION INFORMATION, CONTACT ODOT REGION OFFICE.</p> <ul style="list-style-type: none"> <li>PUBLIC BUILDING</li> <li>COURTHOUSE</li> <li>HOSPITAL</li> <li>CITY HALL</li> <li>ARMORY</li> <li>POST OFFICE</li> <li>SCHOOL</li> <li>LIBRARY</li> <li>SAFETY REST AREA</li> <li>WEIGH STATION</li> <li>PARK &amp; RIDE LOCATION</li> <li>INTERCITY - CITY TRANSIT</li> <li>COMMERCIAL - GENERAL AVIATION</li> <li>PORT FACILITY</li> </ul>	<p>Published by</p>  <p>PREPARED DIGITALLY BY THE OREGON DEPARTMENT OF TRANSPORTATION IN COOPERATION WITH THE U.S. DEPARTMENT OF TRANSPORTATION FEDERAL HIGHWAY ADMINISTRATION</p>	<p><b>NORTH</b></p>  <p>"This product is for informational purposes and may not be suitable for legal, engineering, or surveying purposes. Users of this product should review and consult the primary data sources to determine the usability of the information. Conclusions drawn from this information are the responsibility of the user."</p> <p><b>SCALE</b></p> <p>0 500 1,000 2,000 Feet</p> <p>0 150 300 600 Meters</p>	<p>ANTELOPE POPULATION 37</p>  <p>T. 7-8 S. R. 16-17 E. W.M.</p>	<p><b>OREGON TRANSPORTATION MAP</b> Showing Federal Functional Classification of Roads City of</p> <p><b>ANTELOPE</b></p> <p>WASCO COUNTY 2023 Edition</p> <p>PARK &amp; RIDE INTERBUS AMTRAK AVAILABLE TRANSPORTATION SERVICES SHOWN WITH YELLOW BACKGROUND</p> <p>PORT AIRPORT COMM. AIR AVAILABLE TRANSPORTATION SERVICES SHOWN WITH YELLOW BACKGROUND</p>
---	--	---	--	---	---

Population numbers are based on current Oregon Population Report, College of Urban and Public Affairs, Portland State University, <https://px.edu/jrc>