

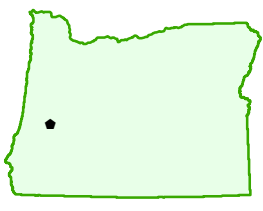


<p><b>FUNCTIONAL CLASSIFICATION</b></p> <p>STATE HWY    OTHER JURISDICTION</p> <p>INTERSTATE PRINCIPAL ARTERIAL MINOR ARTERIAL MAJOR COLLECTOR MINOR COLLECTOR LOCAL ROAD</p> <p>INTERSTATE - US. ROUTE - ORE. ROUTE NATIONAL HIGHWAY SYSTEM ROUTE CITY LIMIT URBAN GROWTH BOUNDARY RAILROAD - AMTRAK PASSENGER STATION GRAVEL PIT - QUARRY - ODOT STOCKPILE ODOT MAINTENANCE STATION</p>	<p><b>LEGEND</b></p> <p>FOR FURTHER FUNCTIONAL CLASSIFICATION INFORMATION, CONTACT ODOT REGION OFFICE</p> <p>PUBLIC BUILDING COURTHOUSE HOSPITAL CITY HALL ARMORY POST OFFICE SCHOOL LIBRARY SAFETY REST AREA WEIGH STATION PARK &amp; RIDE LOCATION INTERCITY - CITY TRANSIT COMMERCIAL - GENERAL AVIATION PORT FACILITY</p>	<p>Published by</p>  <p>PREPARED DIGITALLY BY THE OREGON DEPARTMENT OF TRANSPORTATION IN COOPERATION WITH THE U.S. DEPARTMENT OF TRANSPORTATION FEDERAL HIGHWAY ADMINISTRATION</p>	<p><b>NORTH</b></p>  <p>DRAIN POPULATION 1,174</p>  <p>T. 22 S. R. 5 W. W.M.</p> <p><b>SCALE</b></p> <p>0 500 1,000 2,000 Feet</p> <p>0 150 300 600 Meters</p> <p>This product is for informational purposes and may not be suitable for legal, engineering, or surveying purposes. Users of this product should review and consult the primary data sources to determine the usability of the information. Conclusions drawn from this information are the responsibility of the user.</p>	<p><b>OREGON TRANSPORTATION MAP</b> Showing Federal Functional Classification of Roads City of <b>DRAIN</b></p> <p><b>DOUGLAS COUNTY</b> 2023 Edition</p> <p>PARK &amp; RIDE    INTERBUS    AMTRAK AVAILABLE TRANSPORTATION SERVICES SHOWN WITH YELLOW BACKGROUND</p> <p>PORT    AIRPORT    COMM. AIR AVAILABLE TRANSPORTATION SERVICES SHOWN WITH YELLOW BACKGROUND</p>
---	---	---	---	--

Digital copies available from the Oregon Department of Transportation, Geographic Information Services Unit, <https://www.oregon.gov/ODOT/Data/Pages/Maps.aspx>. Email [ODOTmaps@odot.state.or.us](mailto:ODOTmaps@odot.state.or.us) or write GIS Unit, Mill Creek Office Building, 555 13th St. NE, Salem, Oregon 97301  
Population numbers are based on current Oregon Population Report, College of Urban and Public Affairs, Portland State University, <https://pxd.edu/jrc>