

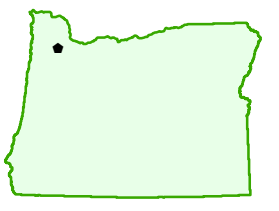


<p><b>FUNCTIONAL CLASSIFICATION</b></p> <p>STATE HWY JURISDICTION</p> <ul style="list-style-type: none"> <li>INTERSTATE</li> <li>PRINCIPAL ARTERIAL</li> <li>MINOR ARTERIAL</li> <li>MAJOR COLLECTOR</li> <li>MINOR COLLECTOR</li> <li>LOCAL ROAD</li> </ul> <p>INTERSTATE - US. ROUTE - ORE. ROUTE</p> <ul style="list-style-type: none"> <li>NATIONAL HIGHWAY SYSTEM ROUTE</li> <li>CITY LIMIT</li> <li>URBAN GROWTH BOUNDARY</li> <li>RAILROAD - AMTRAK PASSENGER STATION</li> <li>GRAVEL PIT - QUARRY - ODOT STOCKPILE</li> <li>ODOT MAINTENANCE STATION</li> </ul>	<p><b>LEGEND</b></p> <p>FOR FURTHER FUNCTIONAL CLASSIFICATION INFORMATION, CONTACT ODOT REGION OFFICE</p> <ul style="list-style-type: none"> <li>PUBLIC BUILDING</li> <li>COURTHOUSE</li> <li>HOSPITAL</li> <li>CITY HALL</li> <li>ARMORY</li> <li>POST OFFICE</li> <li>SCHOOL</li> <li>LIBRARY</li> <li>SAFETY REST AREA</li> <li>WEIGH STATION</li> <li>PARK &amp; RIDE LOCATION</li> <li>INTERCITY - CITY TRANSIT</li> <li>COMMERCIAL - GENERAL AVIATION</li> <li>PORT FACILITY</li> </ul>	<p>Published by</p>  <p>PREPARED DIGITALLY BY THE OREGON DEPARTMENT OF TRANSPORTATION IN COOPERATION WITH THE U.S. DEPARTMENT OF TRANSPORTATION FEDERAL HIGHWAY ADMINISTRATION</p>	<p><b>NORTH</b></p>  <p>SCALE</p> <p>0 500 1,000 2,000 Feet</p> <p>0 150 300 600 Meters</p>	<p>GASTON POPULATION 672</p>  <p>T. 1-2 S. R. 4 W. W.M.</p>	<p><b>OREGON TRANSPORTATION MAP</b></p> <p>Showing Federal Functional Classification of Roads</p> <p>City of</p> <p><b>GASTON</b></p> <p>WASHINGTON COUNTY 2023 Edition</p> <p>AVAILABLE TRANSPORTATION SERVICES SHOWN WITH YELLOW BACKGROUND</p> <ul style="list-style-type: none"> <li>PARK &amp; RIDE</li> <li>INTERBUS</li> <li>AMTRAK</li> <li>PORT</li> <li>AIRPORT</li> <li>COMM. AIR</li> </ul>
---	---	---	--	--	---

Population numbers are based on current Oregon Population Report, College of Urban and Public Affairs, Portland State University, https://pxd.edu/jrc