


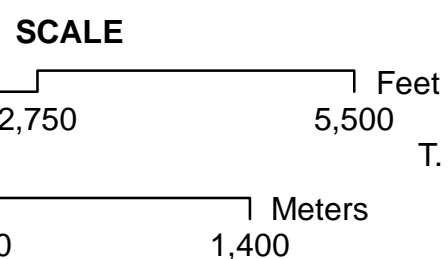
LEGEND

- | | | |
|--|---|---|
| <p>FUNCTIONAL CLASSIFICATION</p> <ul style="list-style-type: none"> STATE HWY OTHER JURISDICTION INTERSTATE PRINCIPAL ARTERIAL MINOR ARTERIAL MAJOR COLLECTOR MINOR COLLECTOR LOCAL ROAD INTERSTATE - U.S. ROUTE - ORE. ROUTE NATIONAL HIGHWAY SYSTEM ROUTE CITY LIMIT URBAN GROWTH BOUNDARY RAILROAD - AMTRAK PASSENGER STATION GRAVEL PIT - QUARRY - ODOT STOCKPILE ODOT MAINTENANCE STATION | <p>FOR FURTHER FUNCTIONAL CLASSIFICATION INFORMATION, CONTACT ODOT REGION OFFICE.</p> | <ul style="list-style-type: none"> PUBLIC BUILDING COURTHOUSE HOSPITAL CITY HALL ARMORY POST OFFICE SCHOOL LIBRARY SAFETY REST AREA WEIGH STATION PARK & RIDE LOCATION INTERCITY - CITY TRANSIT COMMERCIAL - GENERAL AVIATION PORT FACILITY |
|--|---|---|



"This product is for informational purposes and may not be suitable for legal, engineering, or surveying purposes. Users of this product should review and consult the primary data sources to determine the usability of the information. Conclusions drawn from this information are the responsibility of the user."

PREPARED DIGITALLY BY THE OREGON DEPARTMENT OF TRANSPORTATION IN COOPERATION WITH THE U.S. DEPARTMENT OF TRANSPORTATION FEDERAL HIGHWAY ADMINISTRATION



GOLD BEACH POPULATION 2,394




T. 36-37 S. R. 14-15 W. W.M.


OREGON TRANSPORTATION MAP
Showing Federal Functional Classification of Roads
City of

GOLD BEACH

CURRY COUNTY
2023 Edition



AVAILABLE TRANSPORTATION SERVICES SHOWN WITH YELLOW BACKGROUND



AVAILABLE TRANSPORTATION SERVICES SHOWN WITH YELLOW BACKGROUND