

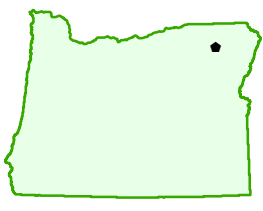


<p>FUNCTIONAL CLASSIFICATION</p> <p>STATE HWY OTHER JURISDICTION</p> <ul style="list-style-type: none"> INTERSTATE PRINCIPAL ARTERIAL MINOR ARTERIAL MAJOR COLLECTOR MINOR COLLECTOR LOCAL ROAD INTERSTATE - US. ROUTE - ORE. ROUTE NATIONAL HIGHWAY SYSTEM ROUTE CITY LIMIT URBAN GROWTH BOUNDARY RAILROAD - AMTRAK PASSENGER STATION GRAVEL PIT - QUARRY - ODOT STOCKPILE ODOT MAINTENANCE STATION 	<p>LEGEND</p> <p>FOR FURTHER FUNCTIONAL CLASSIFICATION INFORMATION, CONTACT ODOT REGION OFFICE</p> <ul style="list-style-type: none"> PUBLIC BUILDING COURTHOUSE HOSPITAL CITY HALL ARMORY POST OFFICE SCHOOL LIBRARY SAFETY REST AREA WEIGH STATION PARK & RIDE LOCATION INTERCITY - CITY TRANSIT COMMERCIAL - GENERAL AVIATION PORT FACILITY 	<p>Published by</p>  <p>PREPARED DIGITALLY BY THE OREGON DEPARTMENT OF TRANSPORTATION IN COOPERATION WITH THE U.S. DEPARTMENT OF TRANSPORTATION FEDERAL HIGHWAY ADMINISTRATION</p> <p>NORTH</p>  <p>SCALE</p> <p>0 550 1,100 2,200 Feet</p> <p>0 162.5 325 650 Meters</p>	<p>IMBLER POPULATION 248</p>  <p>T. 1 S. R. 39 E. W.M.</p>	<p>OREGON TRANSPORTATION MAP</p> <p>Showing Federal Functional Classification of Roads</p> <p>City of</p> <p>IMBLER</p> <p>UNION COUNTY 2023 Edition</p> <p>AVAILABLE TRANSPORTATION SERVICES SHOWN WITH YELLOW BACKGROUND</p> <ul style="list-style-type: none"> PARK & RIDE INTERBUS AMTRAK PORT AIRPORT COMM. AIR
--	---	--	---	--

Population numbers are based on current Oregon Population Report, College of Urban and Public Affairs, Portland State University, <https://pxd.edu/jrc>