

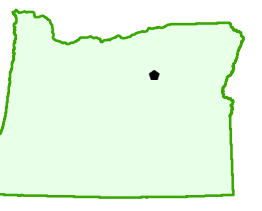



<p><b>FUNCTIONAL CLASSIFICATION</b></p> <p>STATE HWY    OTHER JURISDICTION</p> <p>INTERSTATE PRINCIPAL ARTERIAL MINOR ARTERIAL MAJOR COLLECTOR MINOR COLLECTOR LOCAL ROAD</p> <p>INTERSTATE - US. ROUTE - ORE. ROUTE NATIONAL HIGHWAY SYSTEM ROUTE CITY LIMIT URBAN GROWTH BOUNDARY</p> <p>RAILROAD - AMTRAK PASSENGER STATION GRAVEL PIT - QUARRY - ODOT STOCKPILE ODOT MAINTENANCE STATION</p>	<p><b>LEGEND</b></p> <p>FOR FURTHER FUNCTIONAL CLASSIFICATION INFORMATION, CONTACT ODOT REGION OFFICE.</p> <p>PUBLIC BUILDING COURTHOUSE HOSPITAL CITY HALL ARMORY POST OFFICE SCHOOL LIBRARY</p> <p>SAFETY REST AREA WEIGH STATION PARK &amp; RIDE LOCATION INTERCITY - CITY TRANSIT COMMERCIAL - GENERAL AVIATION PORT FACILITY</p>	<p>Published by</p>  <p>PREPARED DIGITALLY BY THE OREGON DEPARTMENT OF TRANSPORTATION IN COOPERATION WITH THE U.S. DEPARTMENT OF TRANSPORTATION FEDERAL HIGHWAY ADMINISTRATION</p>	<p><b>NORTH</b></p>  <p>SCALE</p> <p>0 500 1,000 2,000 Feet</p> <p>0 150 300 600 Meters</p>	<p>MONUMENT POPULATION 116</p>  <p>T. 8-9 S. R. 27 E. W.M.</p>	<p><b>OREGON TRANSPORTATION MAP</b> Showing Federal Functional Classification of Roads City of</p> <p><b>MONUMENT</b></p> <p>GRANT COUNTY 2023 Edition</p> <p>AVAILABLE TRANSPORTATION SERVICES SHOWN WITH YELLOW BACKGROUND</p> 
--	---	---	--	---	--

Population numbers are based on current Oregon Population Report, College of Urban and Public Affairs, Portland State University, https://px.edu/jrc