




<p>FUNCTIONAL CLASSIFICATION</p> <p>STATE HWY OTHER JURISDICTION</p> <ul style="list-style-type: none"> INTERSTATE PRINCIPAL ARTERIAL MINOR ARTERIAL MAJOR COLLECTOR MINOR COLLECTOR LOCAL ROAD INTERSTATE - US. ROUTE - ORE. ROUTE NATIONAL HIGHWAY SYSTEM ROUTE CITY LIMIT URBAN GROWTH BOUNDARY RAILROAD - AMTRAK PASSENGER STATION GRAVEL PIT - QUARRY - ODOT STOCKPILE ODOT MAINTENANCE STATION 	<p>LEGEND</p> <p>FOR FURTHER FUNCTIONAL CLASSIFICATION INFORMATION, CONTACT ODOT REGION OFFICE.</p> <ul style="list-style-type: none"> PUBLIC BUILDING COURTHOUSE HOSPITAL CITY HALL ARMORY POST OFFICE SCHOOL LIBRARY SAFETY REST AREA WEIGH STATION PARK & RIDE LOCATION INTERCITY - CITY TRANSIT COMMERCIAL - GENERAL AVIATION PORT FACILITY 	<p>Published by</p>  <p>PREPARED DIGITALLY BY THE OREGON DEPARTMENT OF TRANSPORTATION IN COOPERATION WITH THE U.S. DEPARTMENT OF TRANSPORTATION FEDERAL HIGHWAY ADMINISTRATION</p>	<p>NORTH</p>  <p>POPULATION 3,455</p> <p>SCALE</p> <p>0 550 1,100 2,200 Feet</p> <p>0 162.5 325 650 Meters</p>	<p>THIS product is for informational purposes and may not be suitable for legal, engineering, or surveying purposes. Users of this product should review and consult the primary data sources to determine the usability of the information. Conclusions drawn from this information are the responsibility of the user.</p>  <p>T. 1-2 N. R. 2-3 W. W.M.</p>	<p>OREGON TRANSPORTATION MAP</p> <p>Showing Federal Functional Classification of Roads</p> <p>City of</p> <p>NORTH PLAINS</p> <p>WASHINGTON COUNTY</p> <p>2023 Edition</p> <p>PARK & RIDE INTERBUS AMTRAK AVAILABLE TRANSPORTATION SERVICES SHOWN WITH YELLOW BACKGROUND</p> <p>PORT AIRPORT COMM. AIR AVAILABLE TRANSPORTATION SERVICES SHOWN WITH YELLOW BACKGROUND</p>
--	--	---	--	--	---

Population numbers are based on current Oregon Population Report, College of Urban and Public Affairs, Portland State University, https://ipdx.edu/jrc