


**LEGEND**

	INTERSTATE		PUBLIC BUILDING
	PRINCIPAL ARTERIAL		HOSPITAL
	MINOR ARTERIAL		CITY HALL
	MAJOR COLLECTOR		ARMORY
	MINOR COLLECTOR		POST OFFICE
	LOCAL ROAD		SCHOOL
	INTERSTATE - U.S. ROUTE - ORE. ROUTE		LIBRARY
	NATIONAL HIGHWAY SYSTEM ROUTE		SAFETY REST AREA
	CITY LIMIT		WEIGH STATION
	URBAN GROWTH BOUNDARY		PARK & RIDE LOCATION
	RAILROAD - AMTRAK PASSENGER STATION		INTERCITY - CITY TRANSIT
	GRAVEL PIT - QUARRY - ODOT STOCKPILE		COMMERCIAL - GENERAL AVIATION
	ODOT MAINTENANCE STATION		PORT FACILITY


FOR FURTHER FUNCTIONAL CLASSIFICATION INFORMATION, CONTACT ODOT REGION OFFICE.

Published by



PREPARED DIGITALLY BY THE OREGON DEPARTMENT OF TRANSPORTATION IN COOPERATION WITH THE U.S. DEPARTMENT OF TRANSPORTATION FEDERAL HIGHWAY ADMINISTRATION

**NORTH**



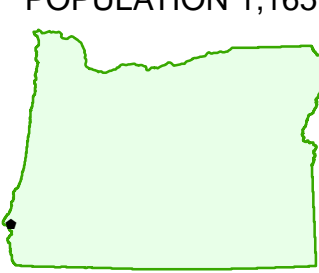
"This product is for informational purposes and may not be suitable for legal, engineering, or surveying purposes. Users of this product should review and consult the primary data sources to determine the usability of the information. Conclusions drawn from this information are the responsibility of the user."

**SCALE**

0 800 1,600 3,200 Feet

0 210 420 840 Meters

PORT ORFORD POPULATION 1,165



T. 32-33 S. R. 15 W. W.M.

**OREGON TRANSPORTATION MAP**  
Showing Federal Functional Classification of Roads  
City of  
**PORT ORFORD**

CURRY COUNTY  
2023 Edition

AVAILABLE TRANSPORTATION SERVICES SHOWN WITH YELLOW BACKGROUND			AVAILABLE TRANSPORTATION SERVICES SHOWN WITH YELLOW BACKGROUND		

Digital copies available from the Oregon Department of Transportation, Geographic Information Services Unit, <https://www.oregon.gov/ODOT/DataPages/Maps.aspx>. Email [ODOTmaps@odot.state.or.us](mailto:ODOTmaps@odot.state.or.us) or write GIS Unit, Mill Creek Office Building, 555 13th St. NE, Salem, Oregon 97301. Population numbers are based on current Oregon Population Report, College of Urban and Public Affairs, Portland State University, <https://pdx.edu/prc>