

FUNCTIONAL CLASSIFICATION

STATE HWY

OTHER JURISDICTION

INTERSTATE

PRINCIPAL ARTERIAL

MINOR ARTERIAL

MAJOR COLLECTOR

MINOR COLLECTOR

LOCAL ROAD

INTERSTATE - U.S. ROUTE - ORE. ROUTE

NATIONAL HIGHWAY SYSTEM ROUTE

CITY LIMIT

URBAN GROWTH BOUNDARY

RAILROAD - AMTRAK PASSENGER STATION

GRAVEL PIT - QUARRY - ODOT STOCKPILE

ODOT MAINTENANCE STATION

PUBLIC BUILDING

COURTHOUSE

HOSPITAL

CITY HALL

ARMORY

POST OFFICE

SCHOOL

LIBRARY

SAFETY REST AREA

WEIGH STATION


PARK & RIDE LOCATION

INTERCITY - CITY TRANSIT

COMMERCIAL - GENERAL AVIATION


PORT FACILITY

Published by



PREPARED DIGITALLY BY THE OREGON DEPARTMENT OF TRANSPORTATION IN COOPERATION WITH THE U.S. DEPARTMENT OF TRANSPORTATION FEDERAL HIGHWAY ADMINISTRATION

NORTH



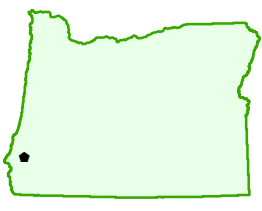
SCALE

0 550 1,100 2,200 Feet

0 162.5 325 650 Meters

POWERS

POPULATION 757




T. 31 S. R. 11-12 W. W.M.


OREGON TRANSPORTATION MAP


Showing Federal Functional Classification of Roads

City of


POWERS


 PARK & RIDE


 INTERBUS

 AMTRAK

AVAILABLE TRANSPORTATION SERVICES SHOWN WITH YELLOW BACKGROUND

 PORT

 AIRPORT

 COMM. AIR

AVAILABLE TRANSPORTATION SERVICES SHOWN WITH YELLOW BACKGROUND

COOS COUNTY

2023 Edition

Digital copies available from the Oregon Department of Transportation, Geographic Information Services Unit, <https://www.oregon.gov/ODOT/Data/Pages/Maps.aspx>. Email [ODOTmaps@odot.state.or.us](mailto:ODOTmaps@odot.state.or.us) or write GIS Unit, Mill Creek Office Building, 555 13th St. NE, Salem, Oregon 97301

Population numbers are based on current Oregon Population Report, College of Urban and Public Affairs, Portland State University, <https://pdx.edu/prc>