

LEGEND


FUNCTIONAL CLASSIFICATION

- STATE HWY
- OTHER JURISDICTION
- INTERSTATE
- PRINCIPAL ARTERIAL
- MINOR ARTERIAL
- MAJOR COLLECTOR
- MINOR COLLECTOR
- LOCAL ROAD
- INTERSTATE - US ROUTE - ORE. ROUTE
- NATIONAL HIGHWAY SYSTEM ROUTE
- CITY LIMIT
- URBAN GROWTH BOUNDARY
- RAILROAD - AMTRAK PASSENGER STATION
- GRAVEL PIT - QUARRY - ODOT STOCKPILE
- ODOT MAINTENANCE STATION

FOR FURTHER FUNCTIONAL CLASSIFICATION INFORMATION, CONTACT ODOT REGION OFFICE.


- PUBLIC BUILDING
- COURTHOUSE
- HOSPITAL
- CITY HALL
- ARMORY
- POST OFFICE
- SCHOOL
- LIBRARY
- SAFETY REST AREA
- WEIGH STATION
- PARK & RIDE LOCATION
- INTERCITY - CITY TRANSIT
- COMMERCIAL - GENERAL AVIATION
- PORT FACILITY

Published by

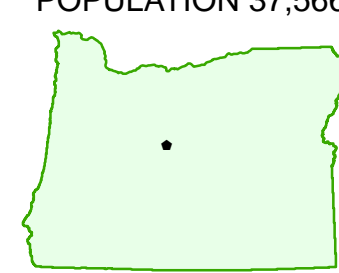


Prepared Digitally by the
OREGON DEPARTMENT OF TRANSPORTATION
IN COOPERATION WITH THE
U.S. DEPARTMENT OF TRANSPORTATION
FEDERAL HIGHWAY ADMINISTRATION

NORTH



REDMOND
POPULATION 37,566



T. 14-15 S. R. 13 E. W.M.

SCALE

0 1,200 2,400 4,800 Feet

0 315 630 1,260 Meters

"This product is for informational purposes and may not be suitable for legal, engineering, or surveying purposes. Users of this product should review and consult the primary data sources to determine the usability of the information. Conclusions drawn from this information are the responsibility of the user."


OREGON TRANSPORTATION MAP

Showing Federal Functional Classification of Roads


City of

REDMOND


DESCHUTES COUNTY
2023 Edition



PARK & RIDE




INTERBUS




AMTRAK


AVAILABLE TRANSPORTATION SERVICES SHOWN WITH YELLOW BACKGROUND



PORT



AIRPORT



COMM. AIR

AVAILABLE TRANSPORTATION SERVICES SHOWN WITH YELLOW BACKGROUND

Digitally copied available from the Oregon Department of Transportation, Geographic Information Services Unit, <https://www.oregon.gov/ODOT/DataPages/Maps.aspx>. Email ODOTmaps@odot.state.or.us or write GIS Unit, Mill Creek Office Building, 555 13th St. NE, Salem, Oregon 97301
Population numbers are based on current Oregon Population Report, College of Urban and Public Affairs, Portland State University, <https://pdx.edu/prc>