



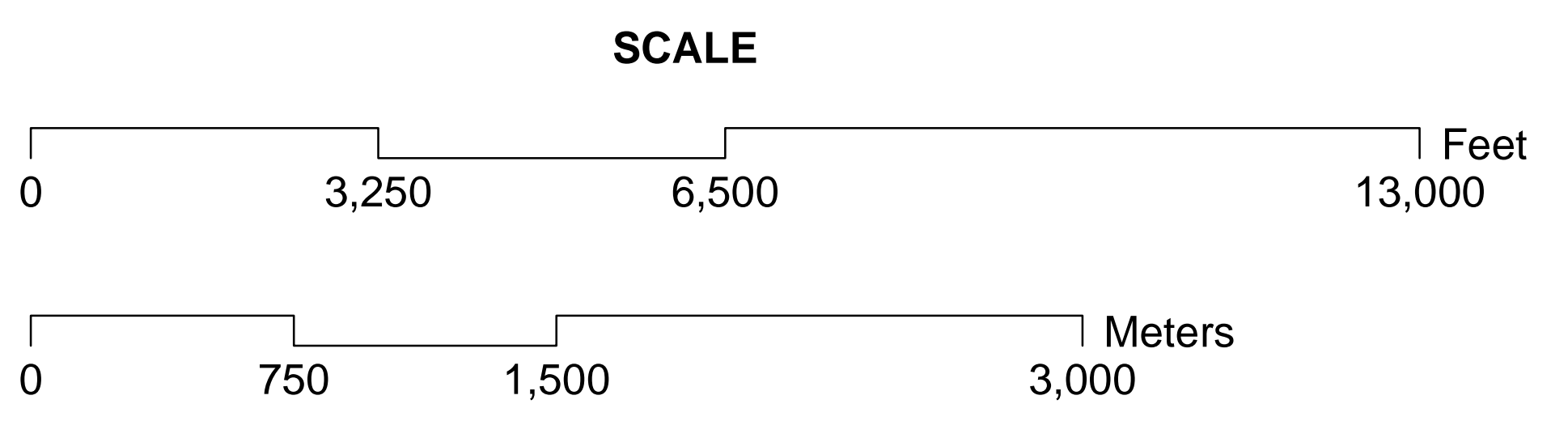
LEGEND

FUNCTIONAL CLASSIFICATION		FOR FURTHER FUNCTIONAL CLASSIFICATION INFORMATION, CONTACT ODOT REGION OFFICE.	PUBLIC BUILDING	
STATE HWY JURISDICTION	OTHER JURISDICTION			
	INTERSTATE			COURTHOUSE
	PRINCIPAL ARTERIAL			HOSPITAL
	MINOR ARTERIAL			CITY HALL
	MAJOR COLLECTOR			ARMY
	MINOR COLLECTOR			POST OFFICE
	LOCAL ROAD		SCHOOL	
	INTERSTATE - U.S. ROUTE - ORE. ROUTE		LIBRARY	
	NATIONAL HIGHWAY SYSTEM ROUTE		SAFETY REST AREA	
	CITY LIMIT		PARK & RIDE LOCATION	
	URBAN GROWTH BOUNDARY		INTERCITY - CITY TRANSIT	
	RAILROAD - AMTRAK PASSENGER STATION		COMMERCIAL - GENERAL AVIATION	
	GRAVEL PIT - QUARRY - ODOT STOCKPILE		PORT FACILITY	
	ODOT MAINTENANCE STATION			


Published by

"This product is for informational purposes and may not be suitable for legal, engineering, or surveying purposes. Users of this product should review and consult the primary data sources to determine the usability of the information. Conclusions drawn from this information are the responsibility of the user."



SPRINGFIELD
POPULATION 61,355



T. 17-18 S. R. 2-3 W. W.M.

OREGON TRANSPORTATION MAP
Showing Federal Functional Classification of Roads
City of
SPRINGFIELD

LANE COUNTY
2020 Edition

AVAILABLE TRANSPORTATION SERVICES SHOWN WITH YELLOW BACKGROUND			AVAILABLE TRANSPORTATION SERVICES SHOWN WITH YELLOW BACKGROUND		

Small text at the bottom left corner providing contact information for the Oregon Department of Transportation and GIS Unit.