

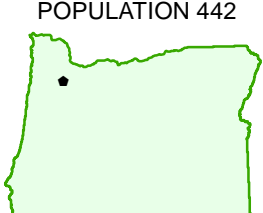


| | | | | | |
|---|--|---|--|--|---|
| <p>LEGEND</p> <p>FOR FURTHER FUNCTIONAL CLASSIFICATION INFORMATION, CONTACT ODOT REGION OFFICE</p> <p>FUNCTIONAL CLASSIFICATION</p> <p>STATE HWY JURISDICTION</p> <ul style="list-style-type: none"> INTERSTATE PRINCIPAL ARTERIAL MINOR ARTERIAL MAJOR COLLECTOR MINOR COLLECTOR LOCAL ROAD <p>INTERSTATE - US. ROUTE - ORE. ROUTE</p> <ul style="list-style-type: none"> NATIONAL HIGHWAY SYSTEM ROUTE CITY LIMIT URBAN GROWTH BOUNDARY RAILROAD - AMTRAK PASSENGER STATION GRAVEL PIT - QUARRY - ODOT STOCKPILE ODOT MAINTENANCE STATION | <p>Published by</p>  <p>PREPARED DIGITALLY BY THE OREGON DEPARTMENT OF TRANSPORTATION IN COOPERATION WITH THE U.S. DEPARTMENT OF TRANSPORTATION FEDERAL HIGHWAY ADMINISTRATION</p> | <p>NORTH</p>  | <p>"This product is for informational purposes and may not be suitable for legal, engineering, or surveying purposes. Users of this product should review and consult the primary data sources to determine the usability of the information. Conclusions drawn from this information are the responsibility of the user."</p> <p>SCALE</p> <p>0 550 1,100 2,200 Feet</p> <p>0 162.5 325 650 Meters</p> | <p>ST. PAUL POPULATION 442</p>  <p>T. 4 S. R. 2-3 W. W.M.</p> | <p>OREGON TRANSPORTATION MAP</p> <p>Showing Federal Functional Classification of Roads</p> <p>City of</p> <p>ST. PAUL</p> <p>MARION COUNTY 2023 Edition</p> <p>AVAILABLE TRANSPORTATION SERVICES SHOWN WITH YELLOW BACKGROUND</p> <ul style="list-style-type: none"> PARK & RIDE INTERBUS AMTRAK PORT AIRPORT COMM. AIR |
|---|--|---|--|--|---|

Population numbers are based on current Oregon Population Report, College of Urban and Public Affairs, Portland State University, <https://px.edu/jrc>