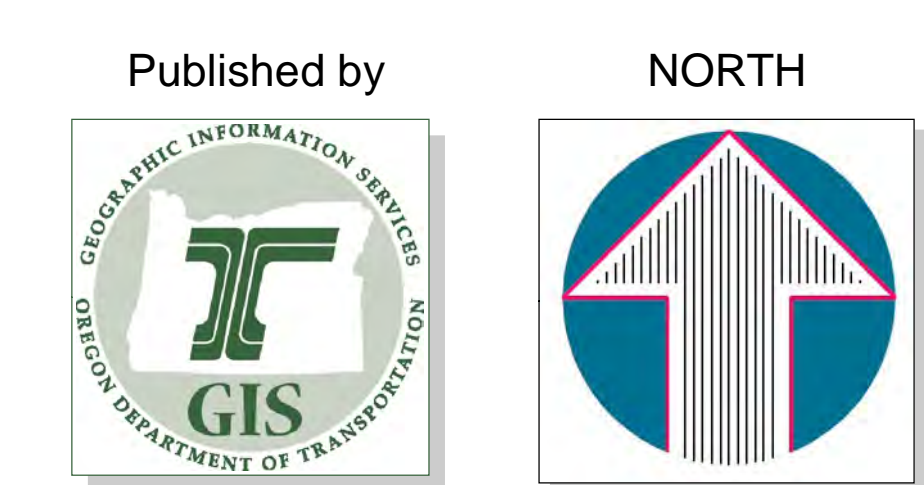


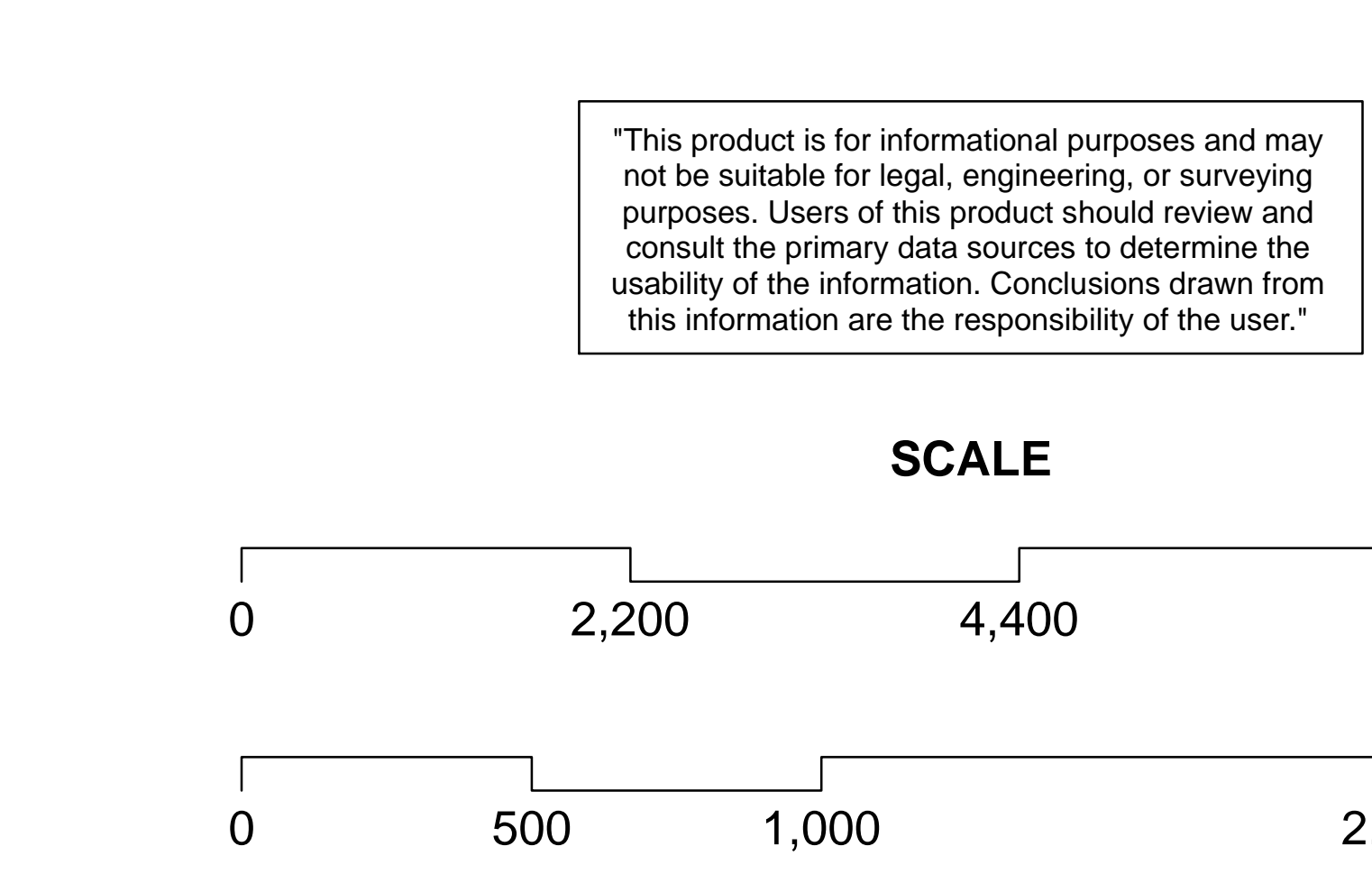
LEGEND

FUNCTIONAL CLASSIFICATION	FOR FURTHER FUNCTIONAL CLASSIFICATION INFORMATION, CONTACT ODOT REGION OFFICE.
STATE HWY JURISDICTION	
OTHER JURISDICTION	
INTERSTATE	
PRINCIPAL ARTERIAL	
MINOR ARTERIAL	
MAJOR COLLECTOR	
MINOR COLLECTOR	
LOCAL ROAD	
INTERSTATE - US. ROUTE - ORE. ROUTE	
NATIONAL HIGHWAY SYSTEM ROUTE	
CITY LIMIT	
URBAN GROWTH BOUNDARY	
RAILROAD - AMTRAK PASSENGER STATION	
GRAVEL PIT - QUARRY - ODOT STOCKPILE	
ODOT MAINTENANCE STATION	

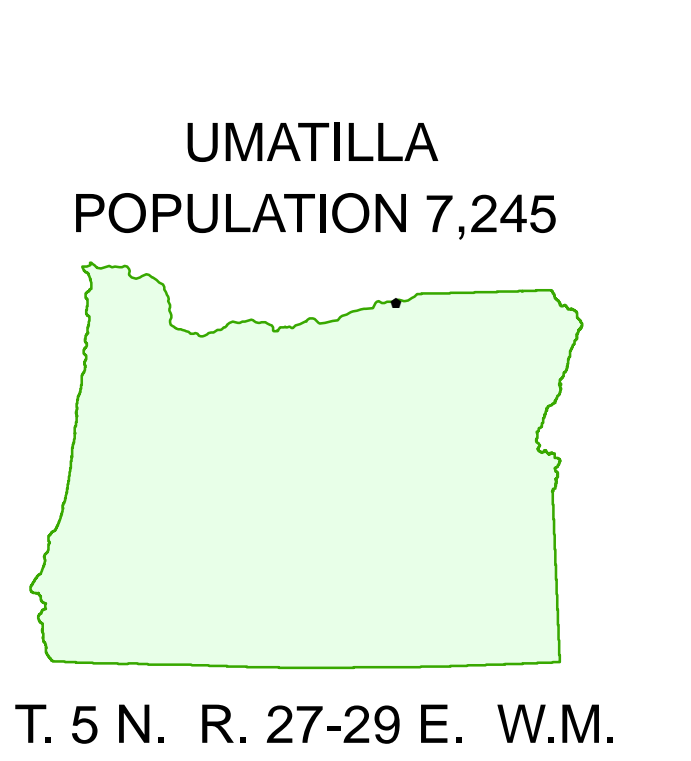
	PUBLIC BUILDING
	COURTHOUSE
	HOSPITAL
	CITY HALL
	ARMY
	POST OFFICE
	SCHOOL
	LIBRARY
	SAFETY REST AREA
	WEIGH STATION
	PARK & RIDE LOCATION
	INTERCITY - CITY TRANSIT
	COMMERCIAL - GENERAL AVIATION
	PORT FACILITY



PREPARED DIGITALLY BY THE OREGON DEPARTMENT OF TRANSPORTATION IN COOPERATION WITH THE U.S. DEPARTMENT OF TRANSPORTATION FEDERAL HIGHWAY ADMINISTRATION



"This product is for informational purposes and may not be suitable for legal, engineering, or surveying purposes. Users of this product should review and consult the primary data sources to determine the usability of the information. Conclusions drawn from this information are the responsibility of the user."



OREGON TRANSPORTATION MAP
Showing Federal Functional Classification of Roads
City of

UMATILLA

UMATILLA COUNTY
2018 Edition

AVAILABLE TRANSPORTATION SERVICES SHOWN WITH YELLOW BACKGROUND			AVAILABLE TRANSPORTATION SERVICES SHOWN WITH YELLOW BACKGROUND		

Copies Available from the Oregon Department of Transportation, Geographic Information Services Unit, Mill Creek Office Building, 555 13th St. NE, Salem, Oregon 97301, (503) 986-3154
Population numbers are based on current Oregon Population Report, College of Urban and Public Affairs, Portland State University, <https://ipdx.edu/iprc>