

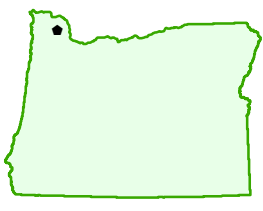
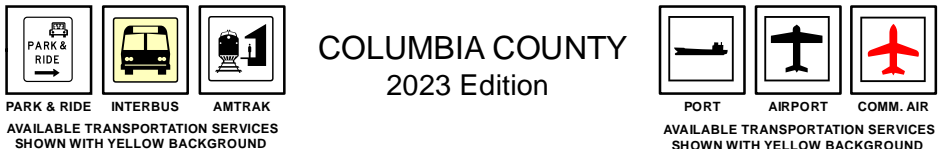


<p><b>FUNCTIONAL CLASSIFICATION</b></p> <p>STATE HWY    OTHER JURISDICTION</p> <p>INTERSTATE PRINCIPAL ARTERIAL MINOR ARTERIAL MAJOR COLLECTOR MINOR COLLECTOR LOCAL ROAD</p> <p>INTERSTATE - US ROUTE - ORE. ROUTE NATIONAL HIGHWAY SYSTEM ROUTE CITY LIMIT URBAN GROWTH BOUNDARY</p> <p>RAILROAD - AMTRAK PASSENGER STATION GRAVEL PIT - QUARRY - ODOT STOCKPILE ODOT MAINTENANCE STATION</p>	<p><b>LEGEND</b></p> <p>FOR FURTHER FUNCTIONAL CLASSIFICATION INFORMATION, CONTACT ODOT REGION OFFICE.</p> <p>PUBLIC BUILDING COURTHOUSE HOSPITAL CITY HALL ARMORY POST OFFICE SCHOOL LIBRARY</p> <p>SAFETY REST AREA WEIGH STATION PARK &amp; RIDE LOCATION INTERCITY - CITY TRANSIT COMMERCIAL - GENERAL AVIATION PORT FACILITY</p>	<p>Published by</p>  <p>PREPARED DIGITALLY BY THE OREGON DEPARTMENT OF TRANSPORTATION IN COOPERATION WITH THE U.S. DEPARTMENT OF TRANSPORTATION FEDERAL HIGHWAY ADMINISTRATION</p>	<p>NORTH</p> 	<p>This product is for informational purposes and may not be suitable for legal, engineering, or surveying purposes. Users of this product should review and consult the primary data sources to determine the usability of the information. Conclusions drawn from this information are the responsibility of the user.</p> <p><b>SCALE</b></p> <p>0    550    1,100    2,200    Feet</p> <p>0    162.5    325    650    Meters</p>	<p>VERNONIA POPULATION 2,412</p>  <p>T. 4-5 N. R. 4 W. W.M.</p>	<p><b>OREGON TRANSPORTATION MAP</b> Showing Federal Functional Classification of Roads City of <b>VERNONIA</b></p> <p><b>COLUMBIA COUNTY</b> 2023 Edition</p> <p>AVAILABLE TRANSPORTATION SERVICES SHOWN WITH YELLOW BACKGROUND</p> 
---	---	---	--	--	--	---

Population numbers are based on current Oregon Population Report, College of Urban and Public Affairs, Portland State University, https://pxd.edu/jrc