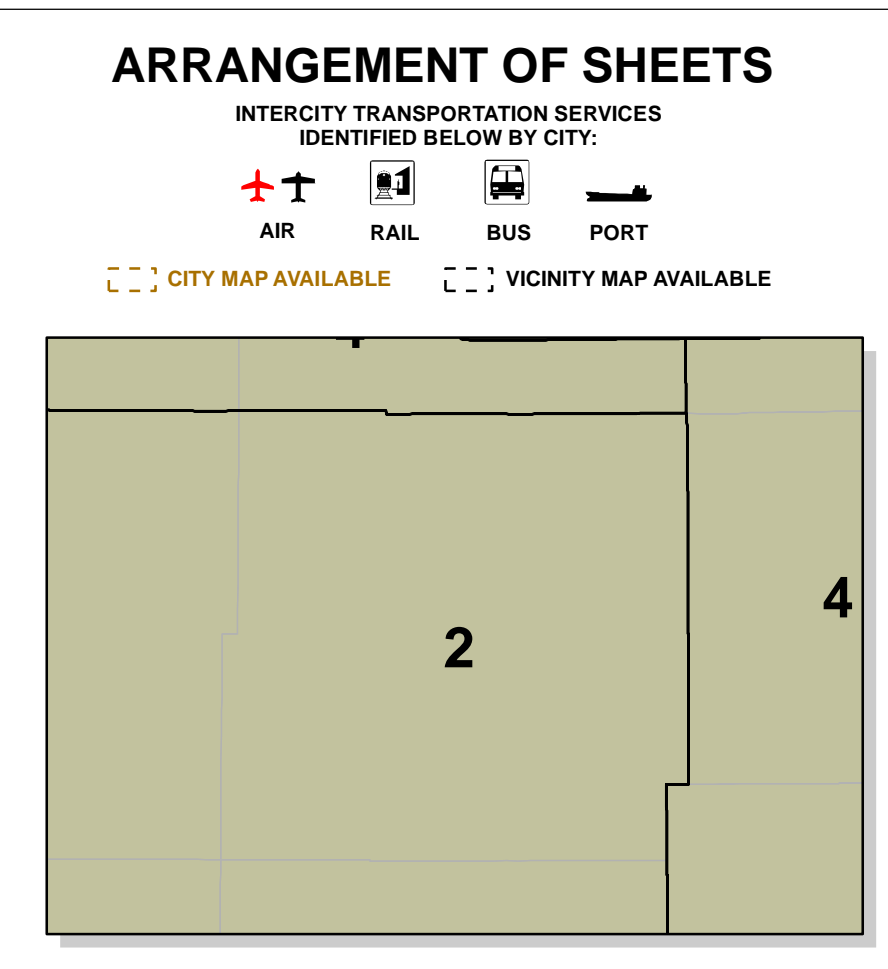


**LEGEND**

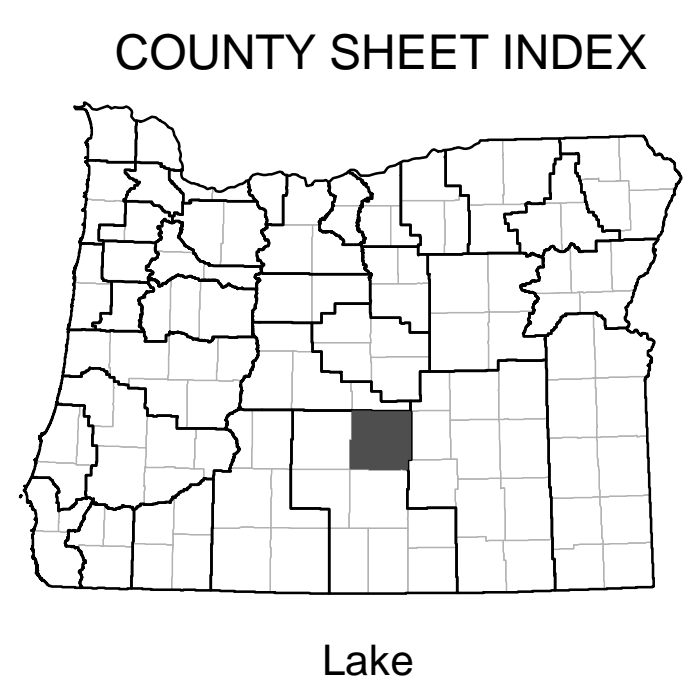
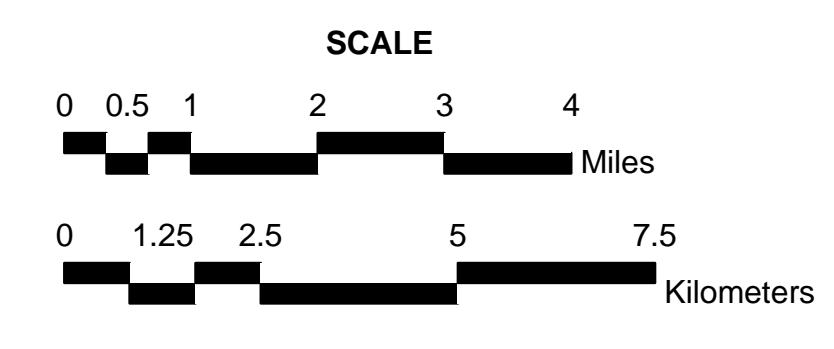
FUNCTIONAL CLASSIFICATION	OTHER JURISDICTION	FC WITH FAUB*
INTERSTATE	PRINCIPAL ARTERIAL	MINOR ARTERIAL
MAJOR COLLECTOR	MINOR COLLECTOR	LOCAL
UNIDENTIFIED ROAD OR TRAIL	ORE. ROUTE - US. ROUTE - INTERSTATE ROUTE	NATIONAL HIGHWAY SYSTEM ROUTE
CITY LIMIT	URBAN GROWTH BOUNDARY	AMTRAK RAIL PASSENGER STATION
COMMERCIAL - GENERAL AVIATION	SAFETY REST AREA - WEIGH STATION	PUBLIC BUILDING - ODOT STOCKPILE SITE
GRAVEL PIT - QUARRY		

\*FUNCTIONALLY CLASSIFIED ROAD WITHIN FEDERAL AID URBAN BOUNDARY



"This product is for informational purposes and may not be suitable for legal, engineering, or surveying purposes. Users of this product should review and consult the primary data sources to determine the usability of the information. Conclusions drawn from this information are the responsibility of the user."

"Make local inquiry of road conditions in remote areas. Some roads are impassable following severe weather conditions."



**OREGON TRANSPORTATION MAP**  
Showing Federal Functional Classification of Roads

**LAKE COUNTY**

Published by

Sheet 2 of 8  
 POPULATION 8,120  
 2018 Edition

PREPARED DIGITALLY BY THE OREGON DEPARTMENT OF TRANSPORTATION IN COOPERATION WITH THE U.S. DEPARTMENT OF TRANSPORTATION FEDERAL HIGHWAY ADMINISTRATION

All spatial data uses the statewide projection standard endorsed by the Oregon Geographic Information Council: Lambert Conformal Conic

**NORTH**