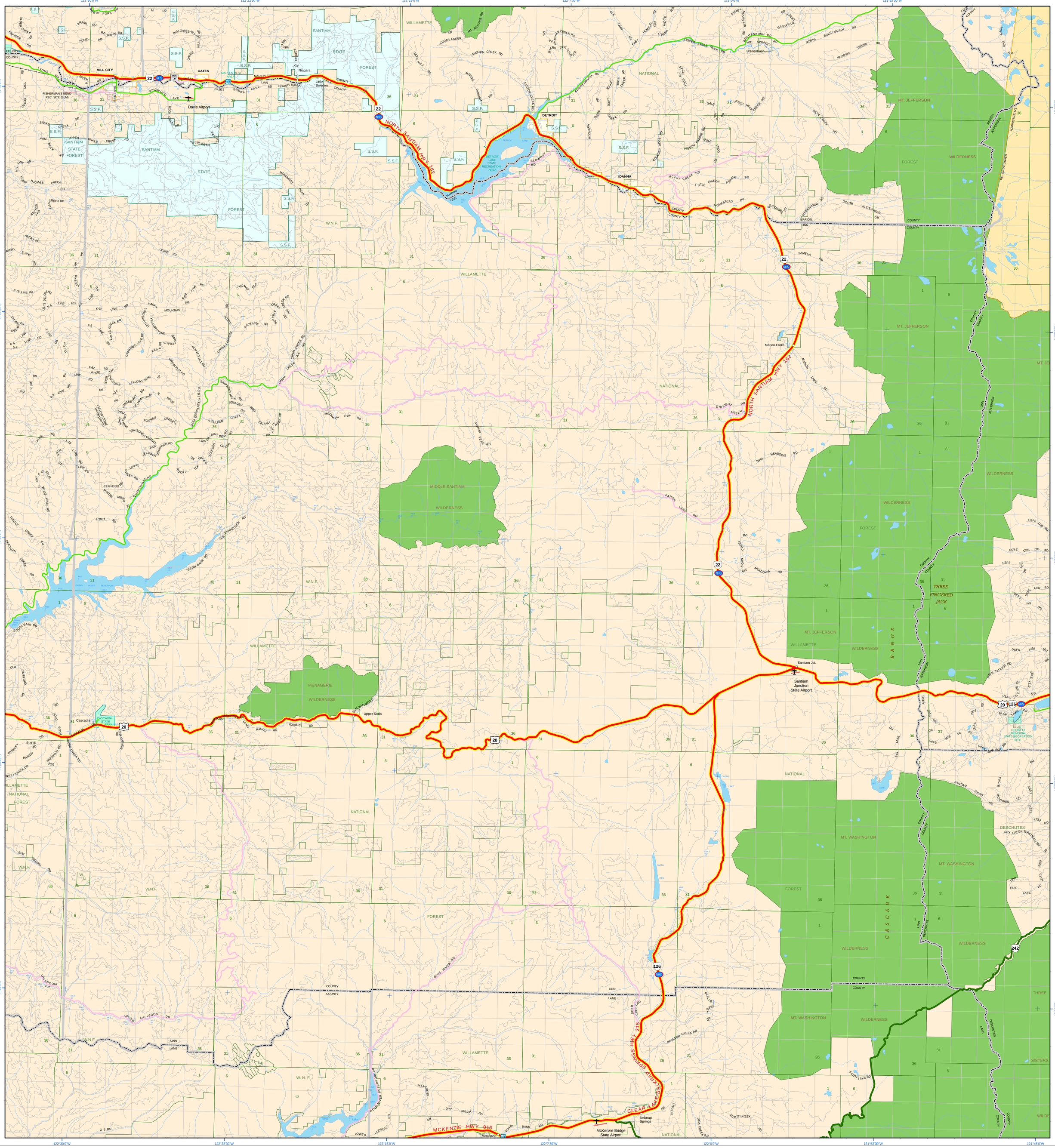

LEGEND

FUNCTIONAL CLASSIFICATION

STATE HWY	OTHER JURISDICTION	FC W/I FAUB *	
			INTERSTATE
			PRINCIPAL ARTERIAL
			MINOR ARTERIAL
			MAJOR COLLECTOR
			MINOR COLLECTOR
			LOCAL

FOR FURTHER FUNCTIONAL CLASSIFICATION INFORMATION, CONTACT ODOT REGION OFFICE.

- UNIDENTIFIED ROAD OR TRAIL
- ORE. ROUTE - US. ROUTE - INTERSTATE ROUTE
- NATIONAL HIGHWAY SYSTEM ROUTE
- CITY LIMIT
- URBAN GROWTH BOUNDARY
- AMTRAK RAIL PASSENGER STATION
- COMMERCIAL - GENERAL AVIATION
- SAFETY REST AREA - WEIGH STATION
- PUBLIC BUILDING - ODOT STOCKPILE SITE
- GRAVEL PIT - QUARRY

*FUNCTIONALLY CLASSED ROAD WITHIN FEDERAL AID URBAN BOUNDARY

ARRANGEMENT OF SHEETS

INTERCITY TRANSPORTATION SERVICES IDENTIFIED BELOW BY CITY:

AIR RAIL BUS PORT

CITY MAP AVAILABLE — VICINITY MAP AVAILABLE

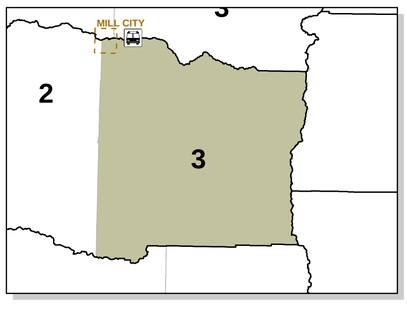

"This product is for informational purposes and may not be suitable for legal, engineering, or surveying purposes. Users of this product should review and consult the primary data sources to determine the usability of the information. Conclusions drawn from this information are the responsibility of the user."

"Make local inquiry of road conditions in remote areas. Some roads are impassable following severe weather conditions."

SCALE

0 0.5 1 2 3 4 Miles

0 1.25 2.5 5 7.5 Kilometers

COUNTY SHEET INDEX

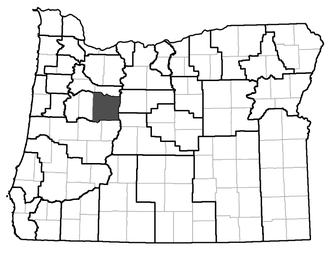

Linn

OREGON TRANSPORTATION MAP

Showing Federal Functional Classification of Roads

LINN COUNTY

Published by

Sheet 3 of 3

POPULATION 130,440

2022 Edition

PREPARED DIGITALLY BY THE OREGON DEPARTMENT OF TRANSPORTATION IN COOPERATION WITH THE U.S. DEPARTMENT OF TRANSPORTATION FEDERAL HIGHWAY ADMINISTRATION

All spatial data uses the statewide projection standard endorsed by the Oregon Geographic Information Council: *Lambert Conic Conformal*

NORTH

Digital copies available from the Oregon Department of Transportation, Geographic Information Services Unit, https://www.oregon.gov/ODOT/Data/Pages/Maps.aspx. Email ODOTmaps@odot.state.or.us or write GIS Unit, Mill Creek Office Building, 555 13th St. NE, Salem, Oregon 97301

Population numbers are based on current Oregon Population Report, College of Urban and Public Affairs, Portland State University, https://pdx.edu/prc