

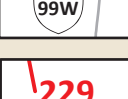



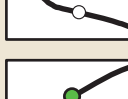




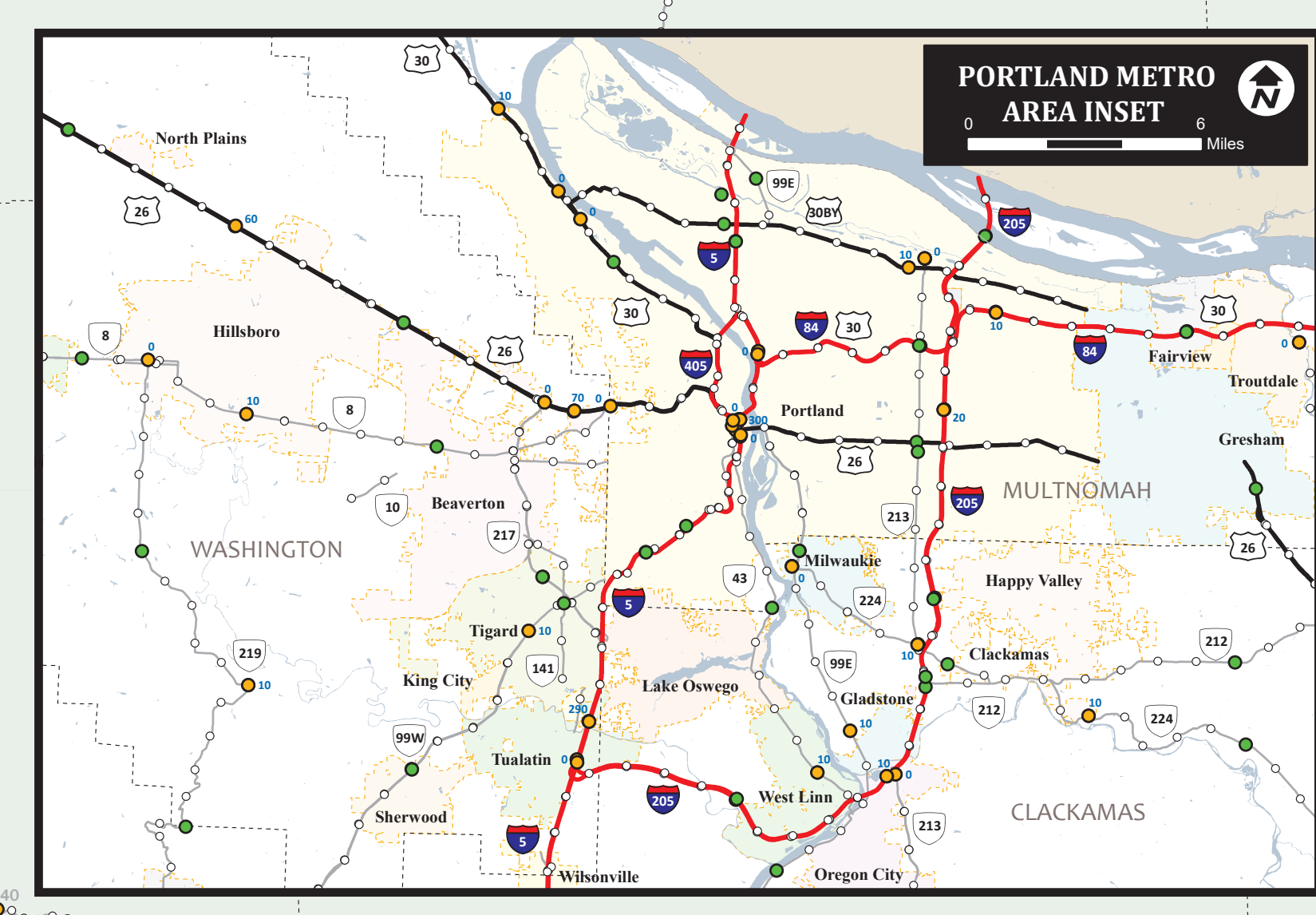
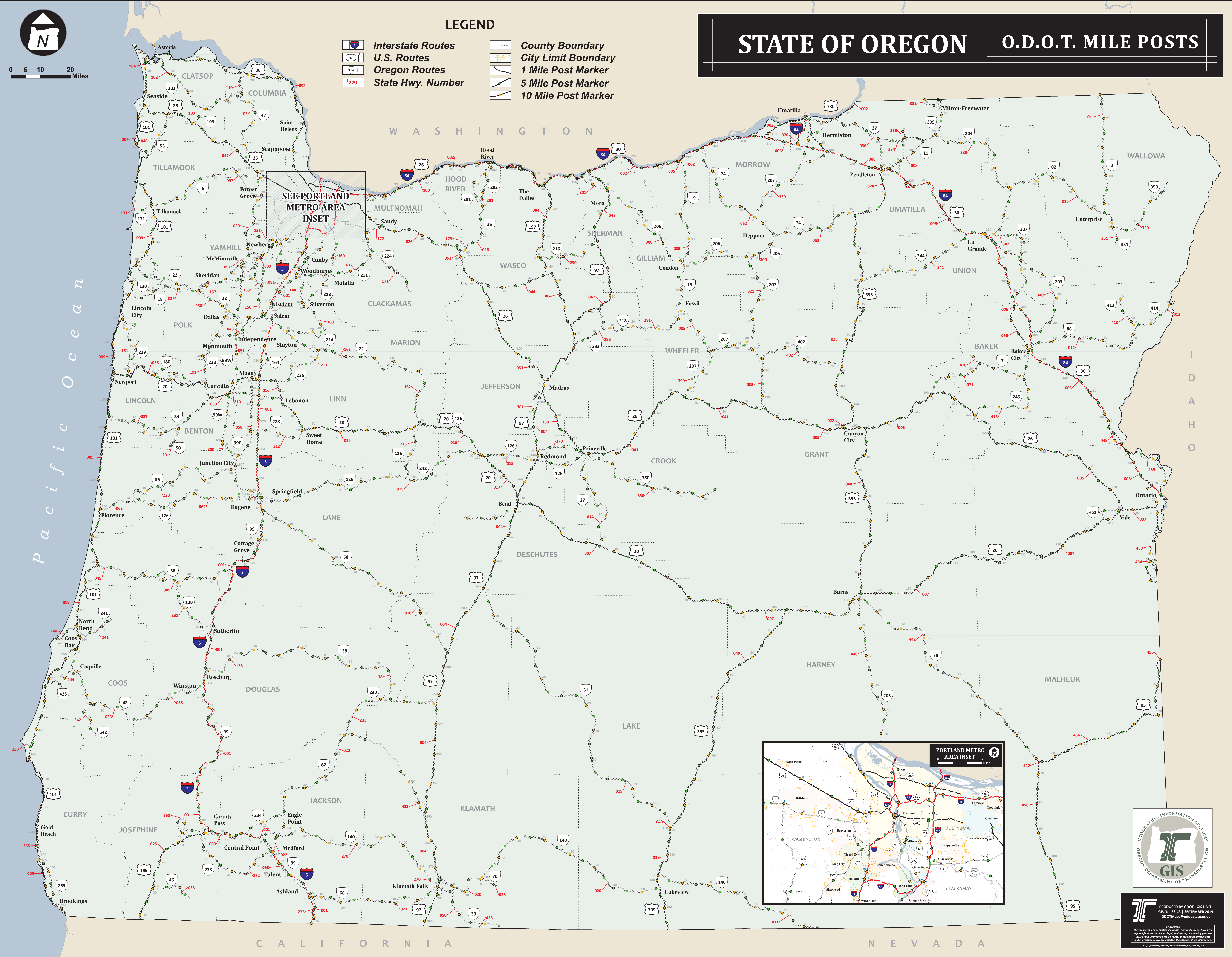


0 5 10 20 Miles

LEGEND

-  Interstate Routes
-  U.S. Routes
-  Oregon Routes
-  State Hwy. Number
-  County Boundary
-  City Limit Boundary
-  1 Mile Post Marker
-  5 Mile Post Marker
-  10 Mile Post Marker

STATE OF OREGON O.D.O.T. MILE POSTS



PRODUCED BY ODOT - GIS UNIT
 GIS No. 23-43 | SEPTEMBER 2019
 ODOTMaps@odot.state.or.us

DISCLAIMER
 This product is for informational purposes only and may not have been prepared by or for a specific project. ODOT does not warrant the accuracy or completeness of this information. ODOT is not responsible for any errors or omissions. ODOT is not liable for any damages, including consequential damages, arising from the use of this information.