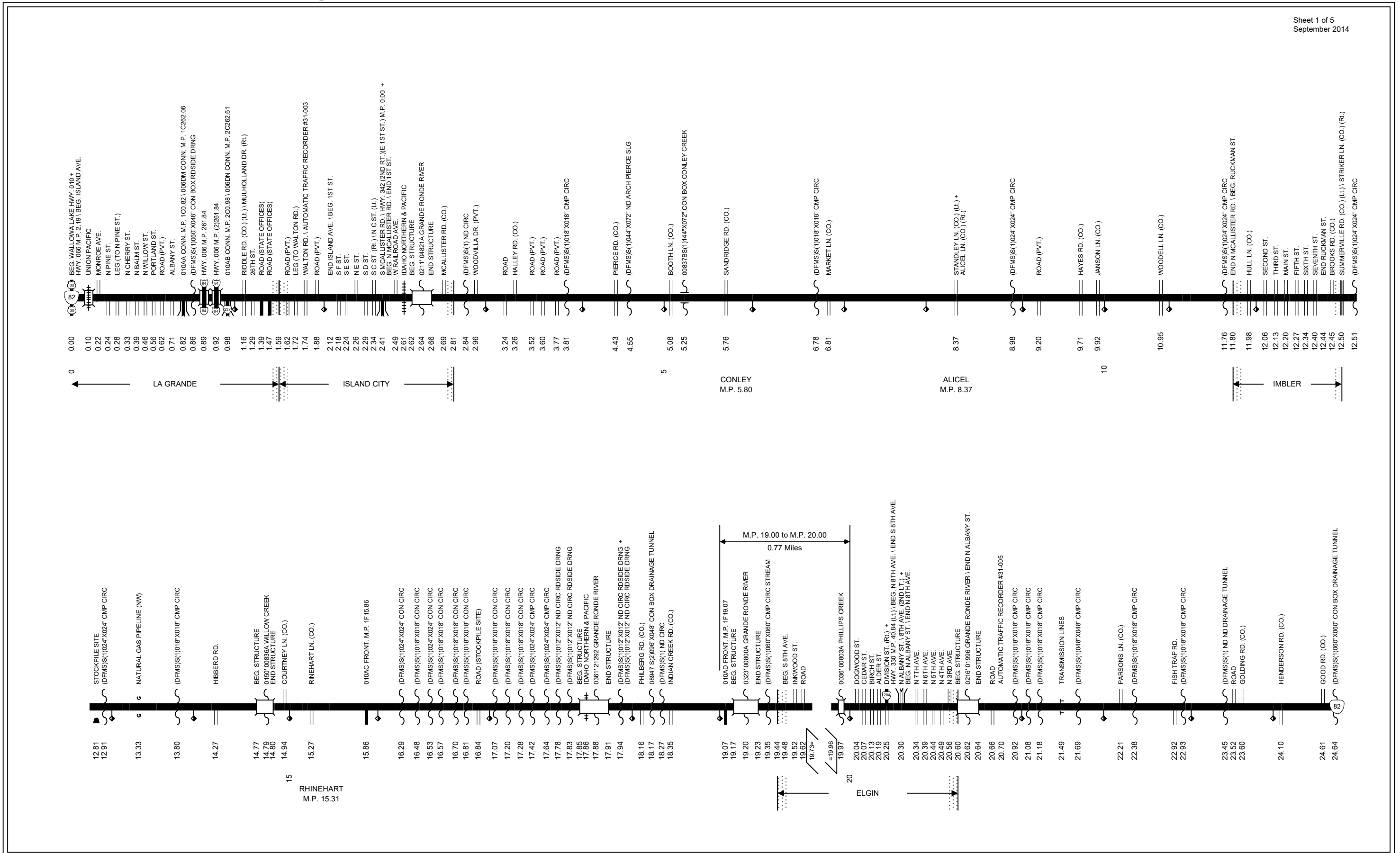


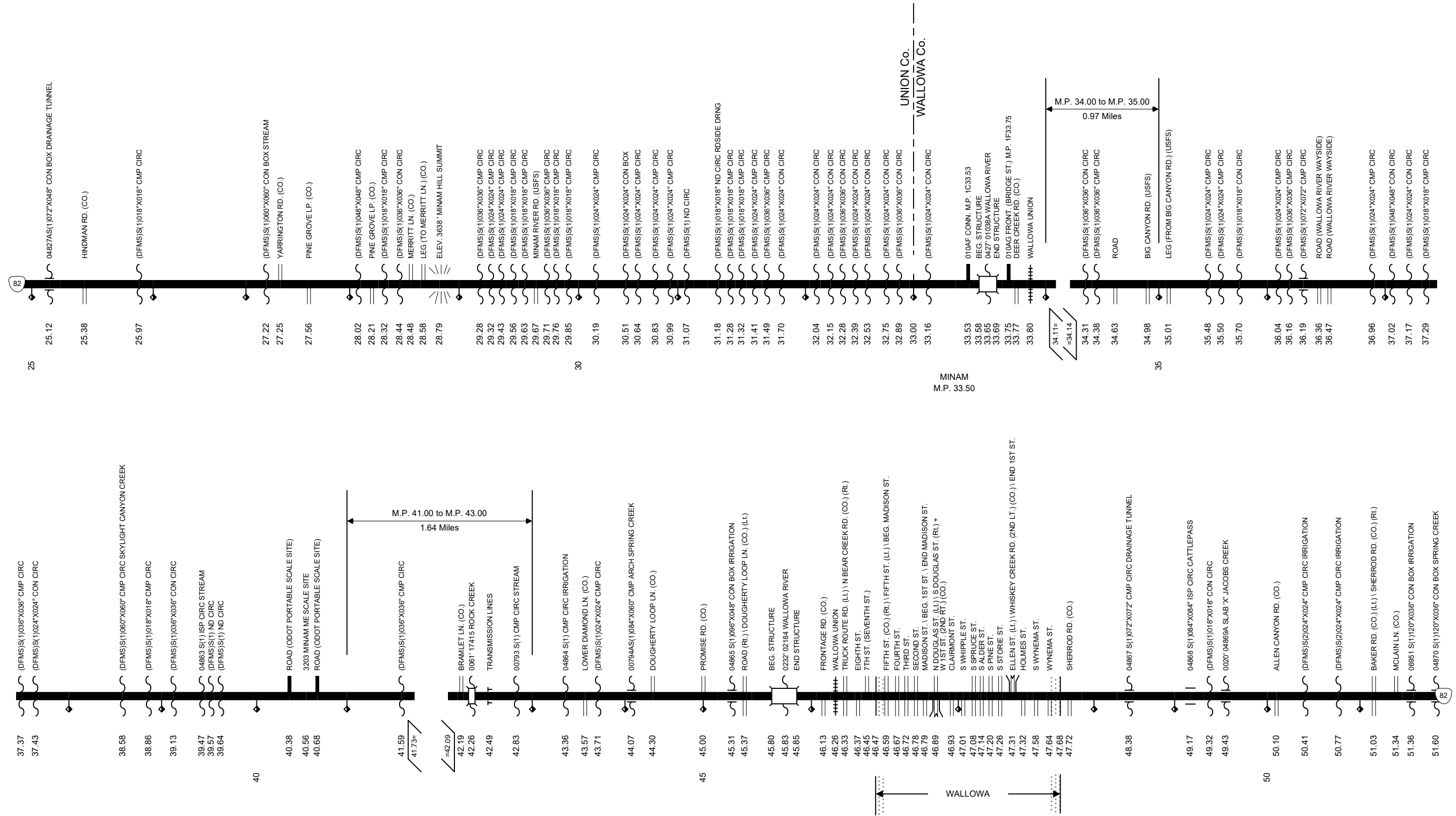
Region 5 District 13

WALLOWA LAKE HIGHWAY No. 10



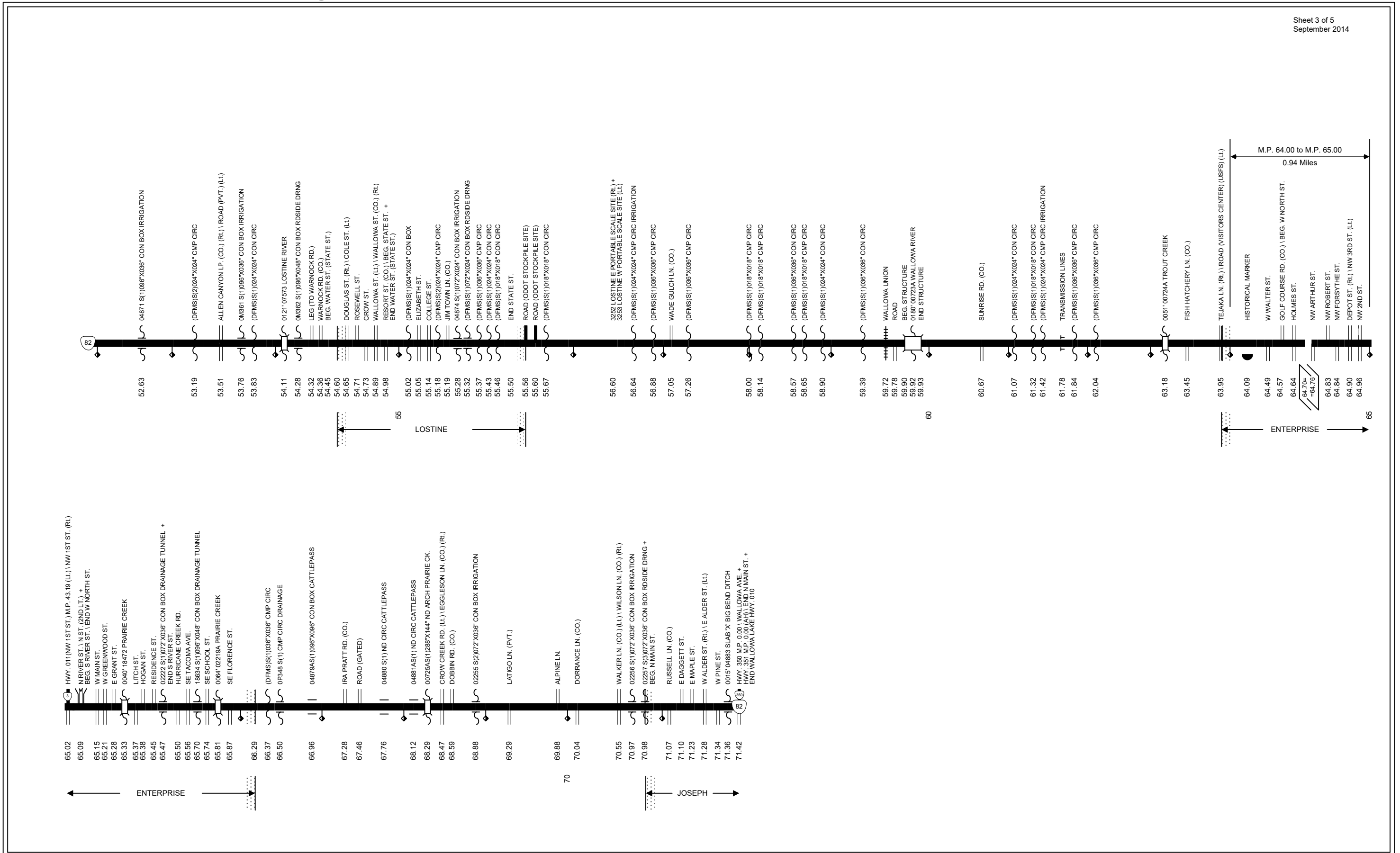
Region 5 District 13

WALLOWA LAKE HIGHWAY No. 10



Region 5 District 13

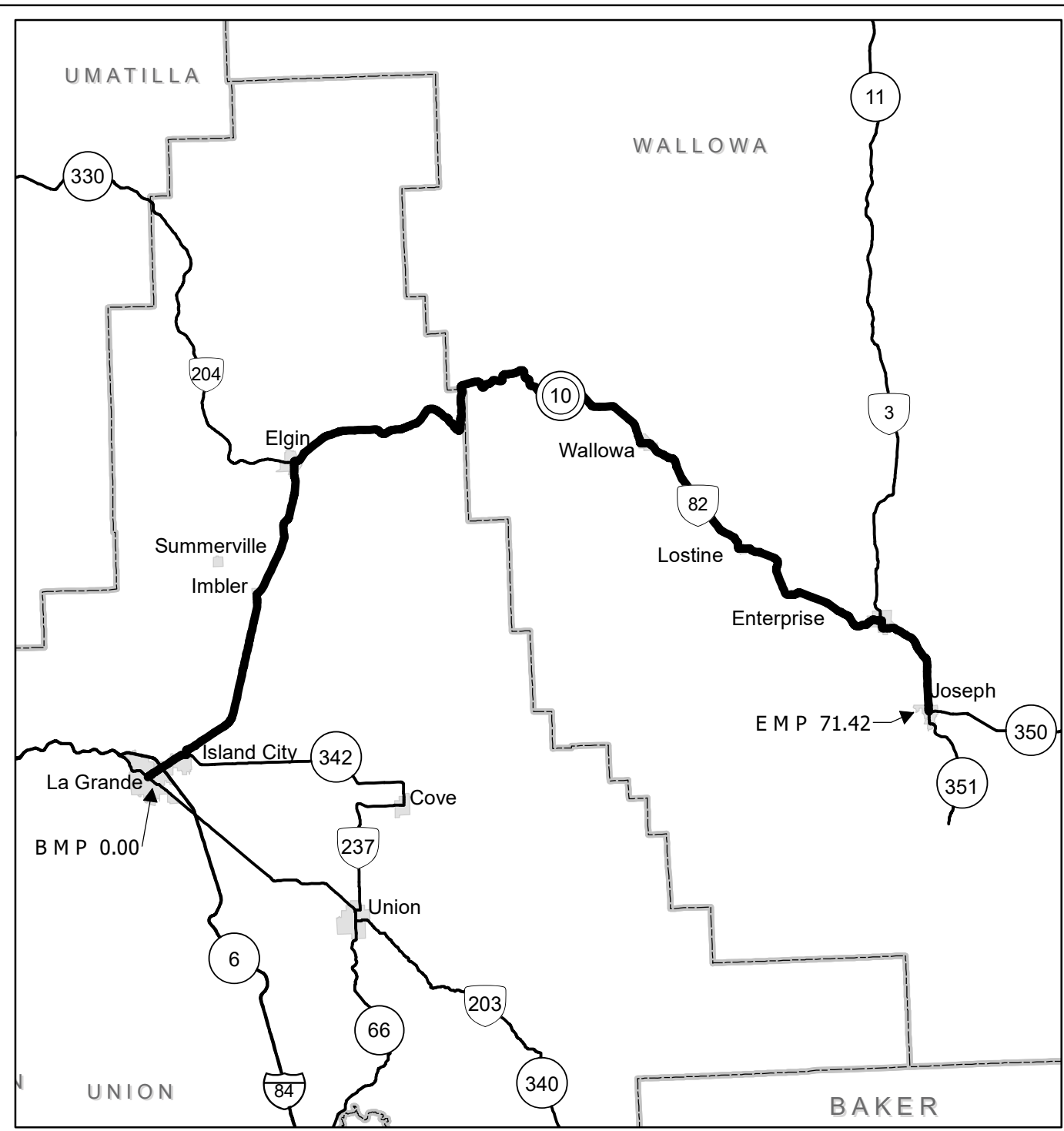
WALLOWA LAKE HIGHWAY No. 10



Region 5 District 13

WALLOWA LAKE HIGHWAY No. 10

Sheet 4 of 5
September 2014



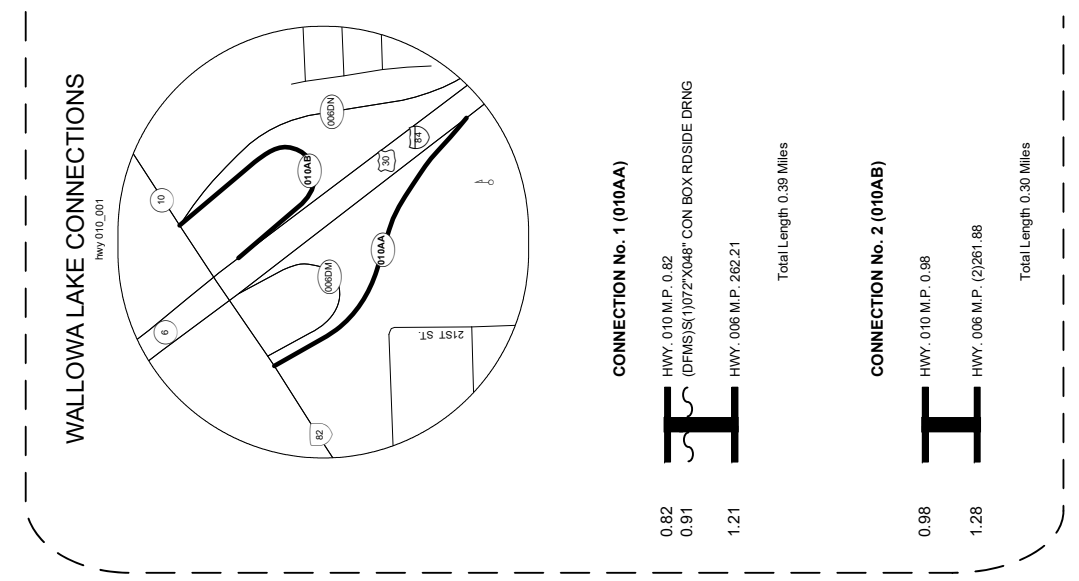
Legend

- State Highway 010
- State Highways
- City Limits
- Counties

Interstate, US Route, State Route Markers

State Highways

0 2.5 5 10 Miles



The same information displayed on the Straightline Charts is updated monthly and available in tabular form on ODOT's Internet site. Use the Highway Inventory Summary report for more detailed information.
<https://www.oregon.gov/ODOT/DATA/Pages/Road-Assets-Mileage.aspx>
 NOTE: Milepoints on Straightline Chart are not to scale.

Note:
Jurisdiction of intersecting local roads as of:

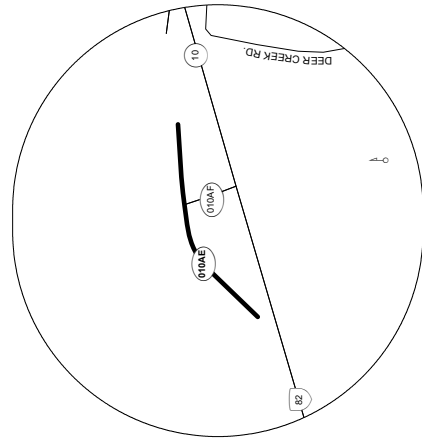
Union County	2012
Wallowa County	2013

This product is for informational purposes only and may not be suitable for legal, engineering, or surveying purposes. This information is provided with the understanding that conclusions drawn from such information are the responsibility of the user.

WALLOWA LAKE HIGHWAY No. 10

MINAM FRONTAGE RD.

hwy 010_004



FRONTAGE RD. (010AE)

MINAM FRONTAGE RD.



33.42
33.52
33.55
33.63

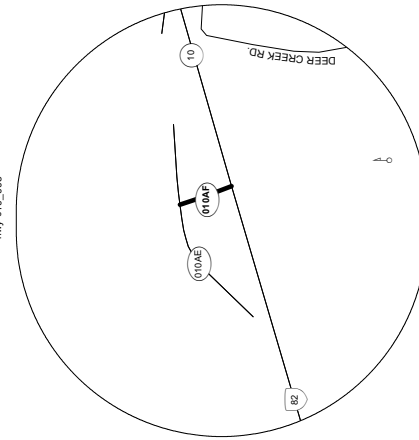
ROAD
010AF CONN. M.P. 1C33.61

BARRIER

Total Length 0.21 Miles

MINAM CONNECTION

hwy 010_005



CONNECTION No. 1 (010AF)

HWY. 010 M.P. 33.56

010AE FRONT. M.P. 1F33.55

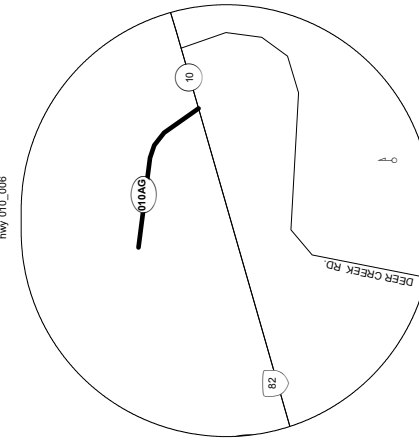


33.56
33.61

Total Length 0.05 Miles

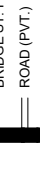
BRIDGE ST. FRONTAGE RD.

hwy 010_006



FRONTAGE RD. (010AG)

BRIDGE ST. FRONTAGE RD.



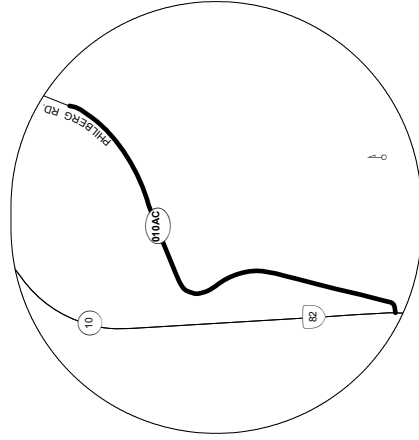
33.71
33.74
33.75

ROAD (PVT.)
HWY. 010 M.P. 33.75

Total Length 0.04 Miles

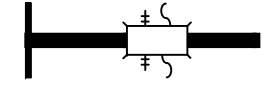
RHINEHART FRONTAGE RD.

hwy 010_002



FRONTAGE RD. (010AC)

RHINEHART FRONTAGE RD. \ HWY. 010 M.P. 15.86



15.86
16.43
16.44
16.46
16.49
16.89

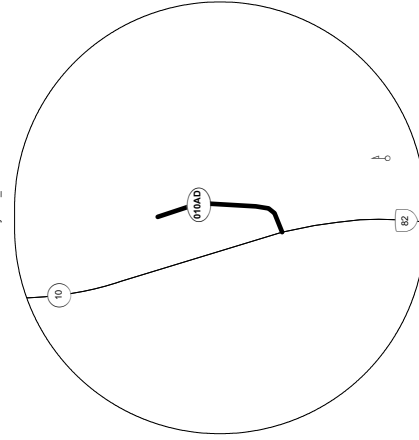
GATE \ BEG. STRUCTURE
IDAHO NORTHERN & PACIFIC
GRANDE RONDE RIVER \ 0320' 00799 GRANDE RONDE RIVER
END STRUCTURE

BARRIER

Total Length 1.03 Miles

S ELGIN FRONTAGE RD.

hwy 010_003



FRONTAGE RD. (010AD)

S. ELGIN FRONTAGE RD. \ HWY. 010 M.P. 19.07



19.07
19.21

GATE

Total Length 0.14 Miles