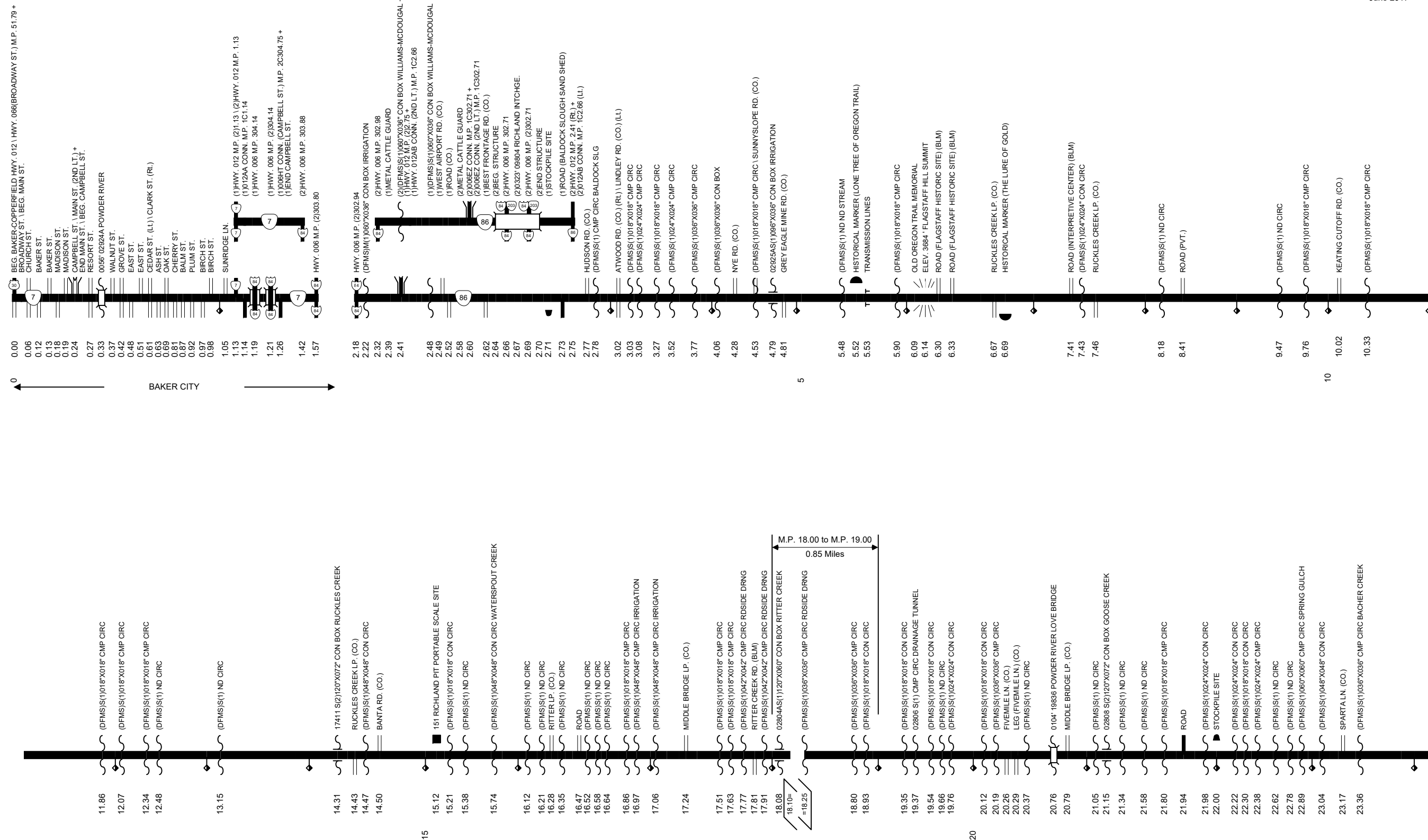


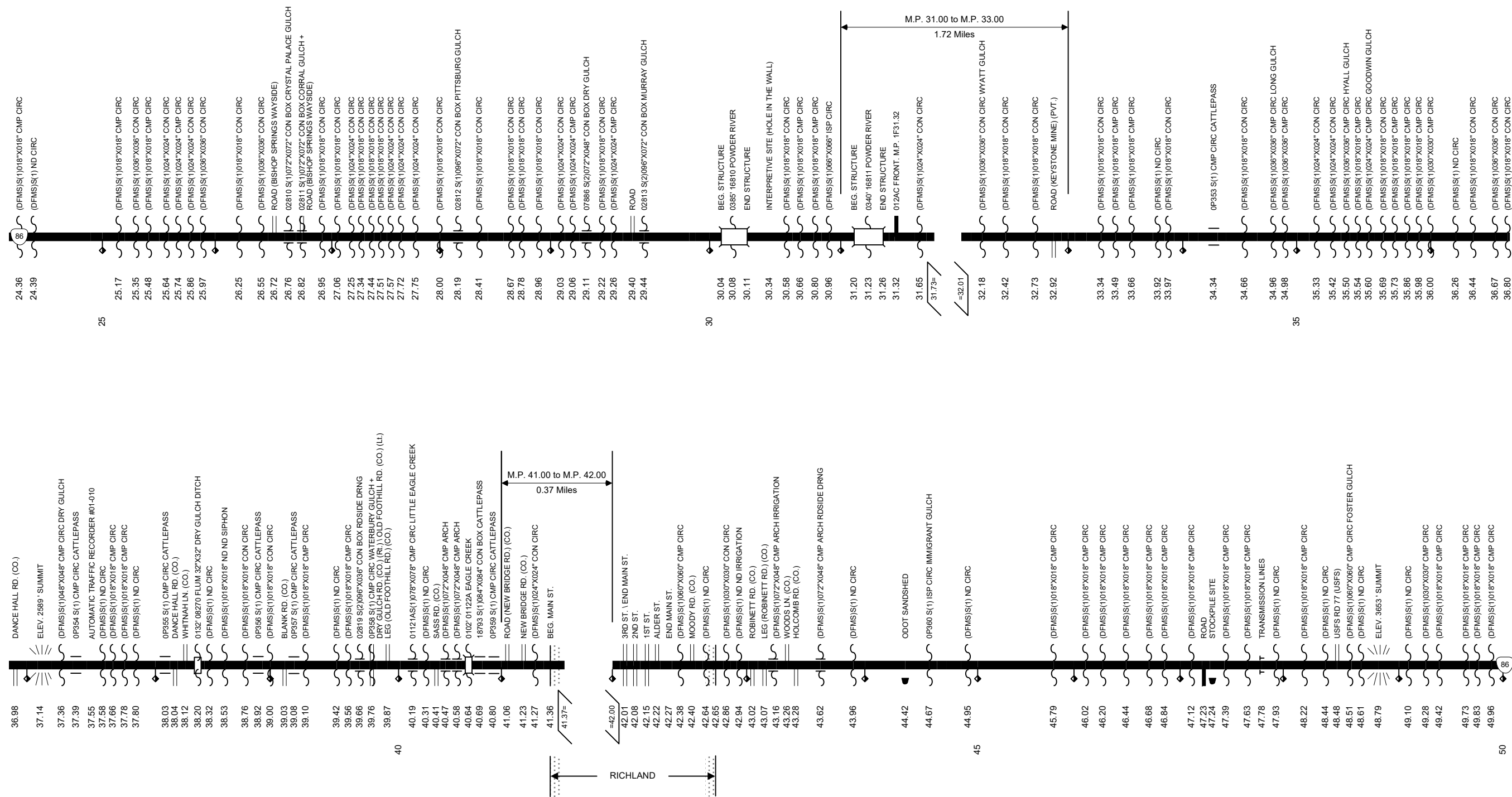
Region 5 District 13

BAKER-COPPERFIELD HIGHWAY No. 12




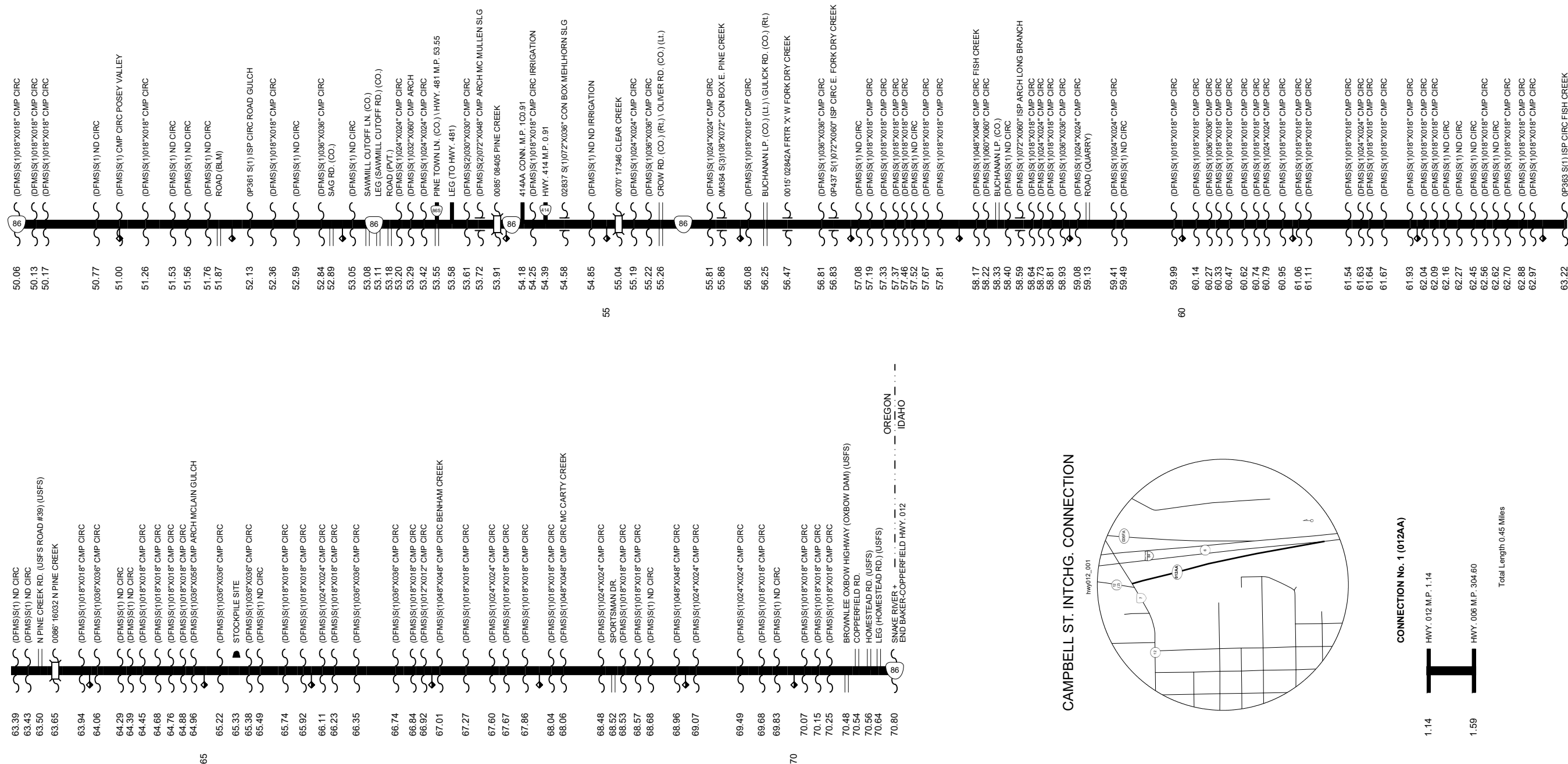
Region 5 District 13

BAKER-COPPERFIELD HIGHWAY No. 12

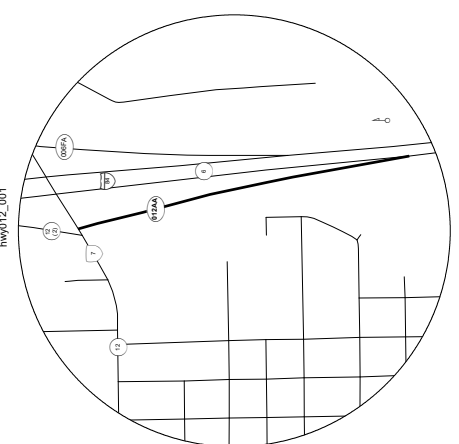


Region 5 District 13

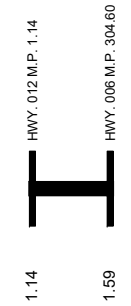
BAKER-COPPERFIELD HIGHWAY No. 12



CAMPBELL ST. INTCHG. CONNECTION
HWY 12_001



CONNECTION No. 1 (012AA)



Total Length 0.45 Miles

Region 5 District 13

BAKER-COPPERFIELD HIGHWAY No. 12

Sheet 4 of 4
June 2017



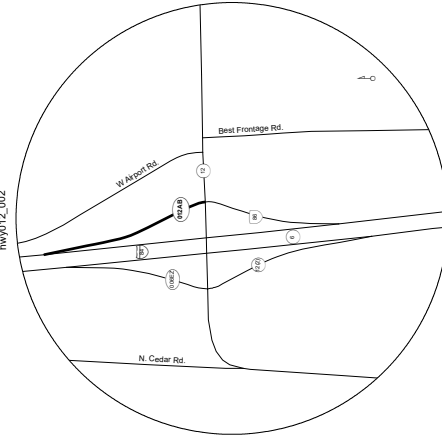
Legend

- State Highway No. 12
- State Highways
- City Limits
- County Boundaries

- Interstate, US Route, State Route Markers
- State Highways



RICHLAND INTCHGE. CONNECTION

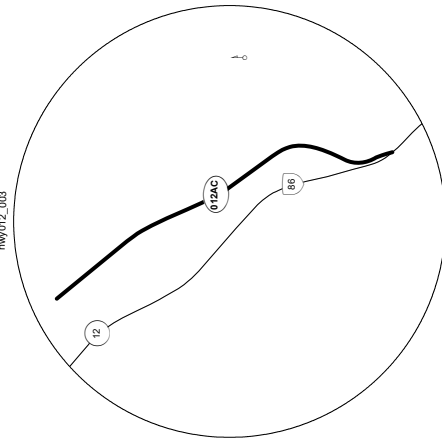


CONNECTION No. 1 (012AB)

2.66	HWY. 012 M.P. (2)2.75 (L.) HWY. 012 M.P. 2.41 (Rt.)
2.67	METAL CATTLE GUARD
2.78	(DFMS)(1)15'X15' CMP CIRC RDSIDE DRNG
2.93	(DFMS)(1)36'X36' CMP CIRC IRRIGATION
2.94	HWY. 006 M.P. (2)302.44

Total Length 0.28 Miles

HOLE IN THE WALL FRONTAGE RD.



FRONTAGE RD. (012AC)

30.65	HOLE IN THE WALL FRONT. RD. \BEG FRONTAGE RD.
30.73	ROAD
30.80	(DFMS)(1)1096'X144" ND ARCH DEN GULCH
31.11	(DFMS)(1) ND CIRC
31.21	(DFMS)(1) ND CIRC
31.32	HWY. 012 M.P. 31.32

Total Length 0.67 Miles

The same information displayed on the Straightline Charts is updated monthly and available in tabular form on ODOT's Internet site. Use the Highway Inventory Summary report for more detailed information.

<https://www.oregon.gov/ODOT/DATA/Pages/Road-Assets-Mileage.aspx>

NOTE: Milepoints on Straightline Chart are not to scale.

Note:
Jurisdiction of intersecting local roads as of:

Baker County 2017