


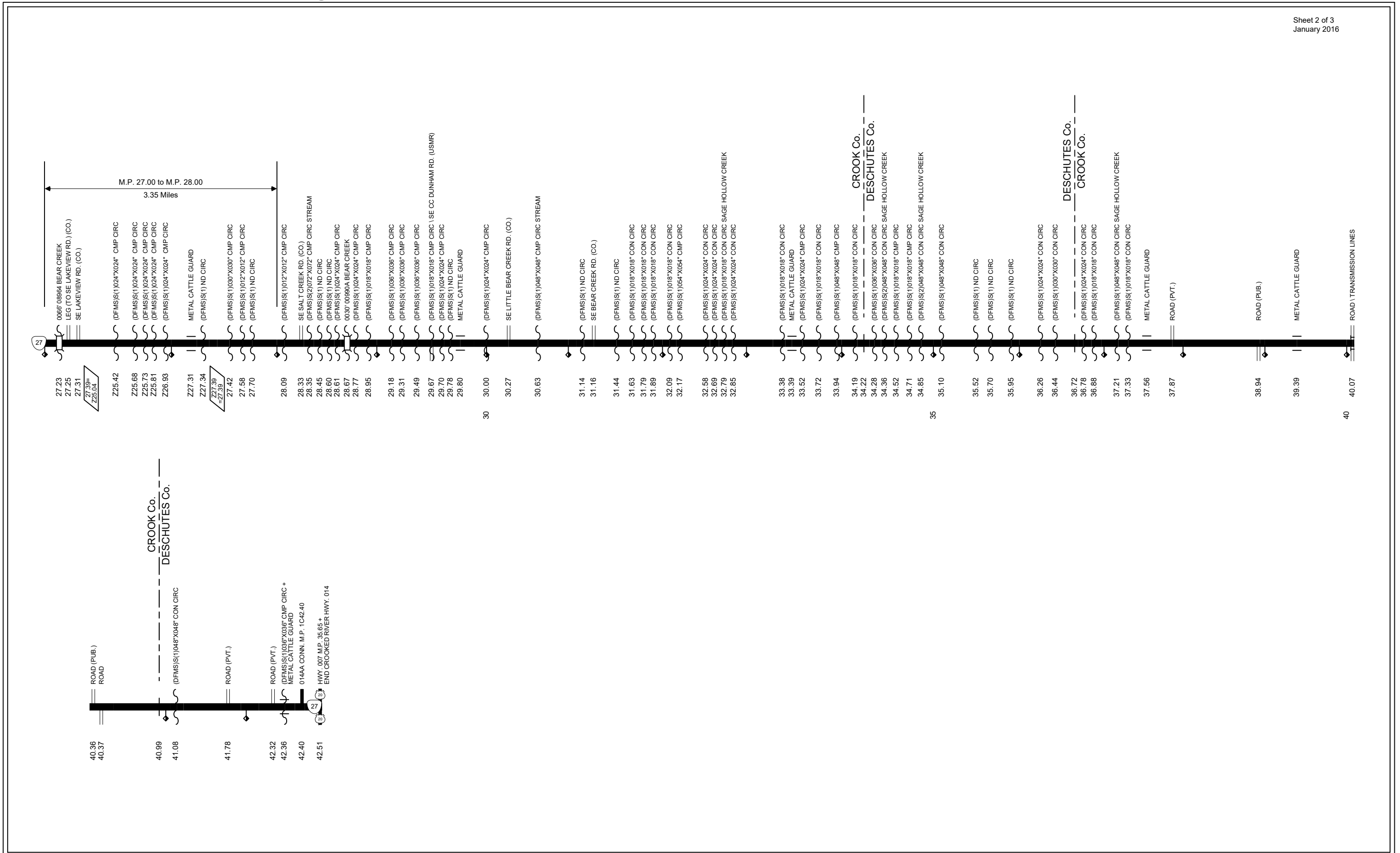
# Region 4 District 10

# CROOKED RIVER HIGHWAY No. 14



# Region 4 District 10

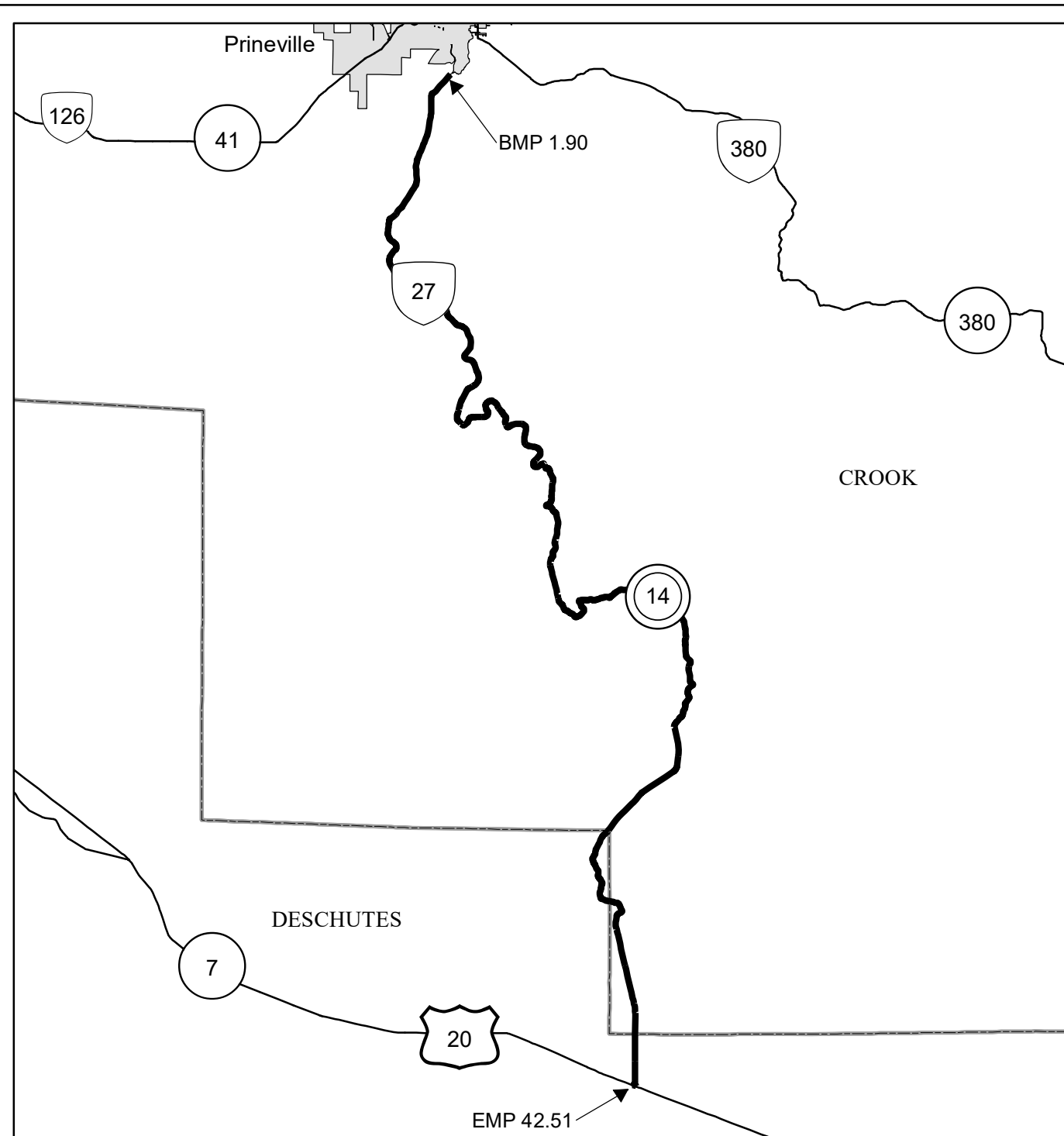
# CROOKED RIVER HIGHWAY No. 14



# Region 4 District 10

# CROOKED RIVER HIGHWAY No. 14

Sheet 3 of 3  
January 2016

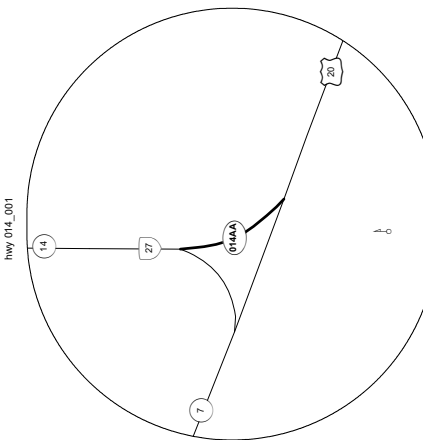


**Legend**

- State Highway No. 14
- State Highways
- County Boundary
- City Limit
- Interstate, US Route, State Route Markers
- State Highways

0 2 4 8 Miles

CENTRAL OREGON HWY CONNECTION  
hwy\_014\_001



CONNECTION No. 1 (014AA)

42.40 HWY: 014 M.P. 42.40  
42.53 HWY: 007 M.P. 35.79

Total Length 0.13 Miles

The same information displayed on the Straightline Charts is updated monthly and available in tabular form on ODOT's Internet site. Use the Highway Inventory Summary report for more detailed information.

<https://www.oregon.gov/ODOT/DATA/Pages/Road-Assets-Mileage.aspx>

NOTE: Milepoints on Straightline Chart are not to scale.

Note:

Jurisdiction of intersecting local roads as of:

Crook County	2016
Deschutes County	2016