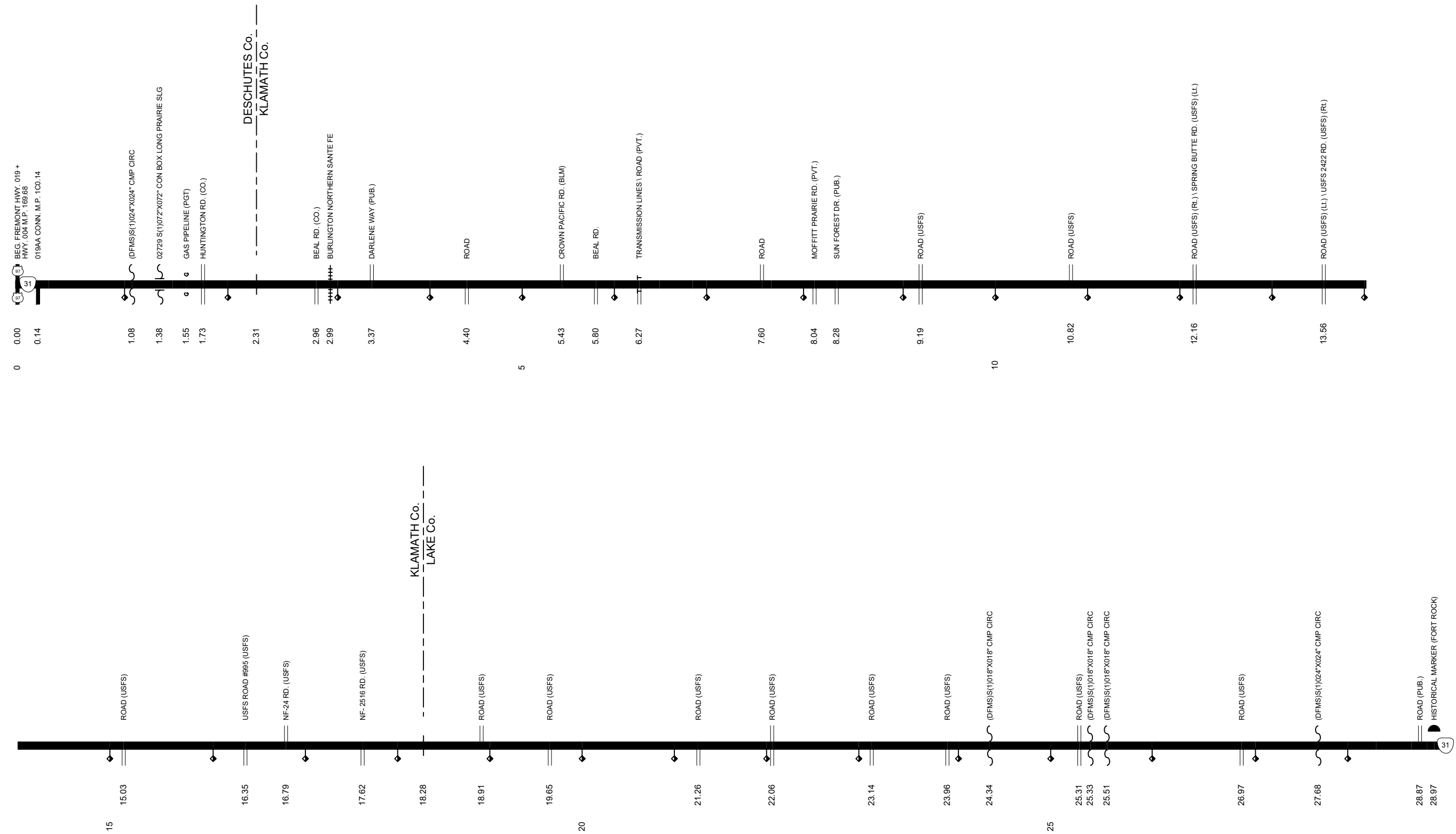


Region 4 District 10

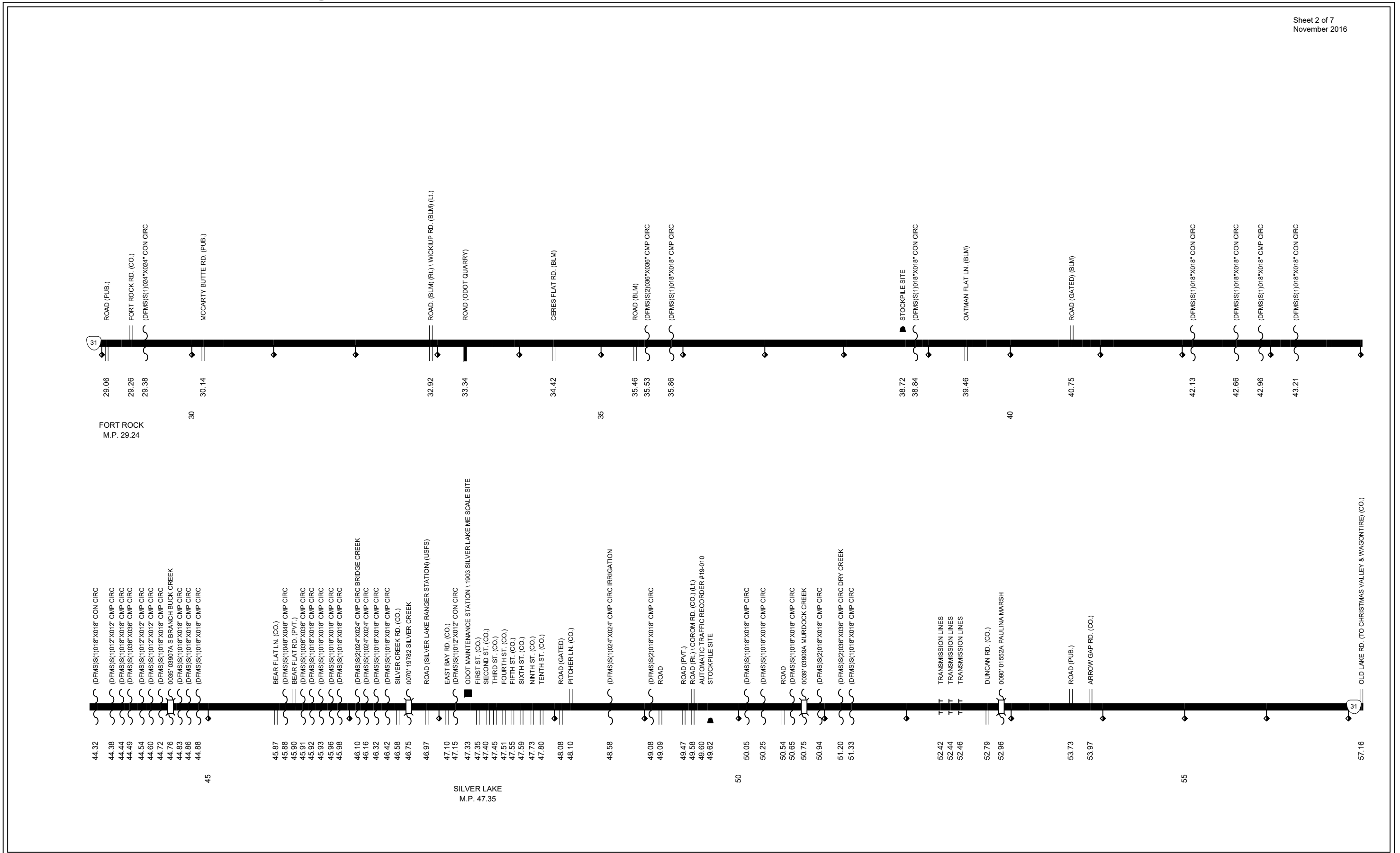
FREMONT HIGHWAY No. 19

Sheet 1 of 7
November 2016



Region 4 District 10

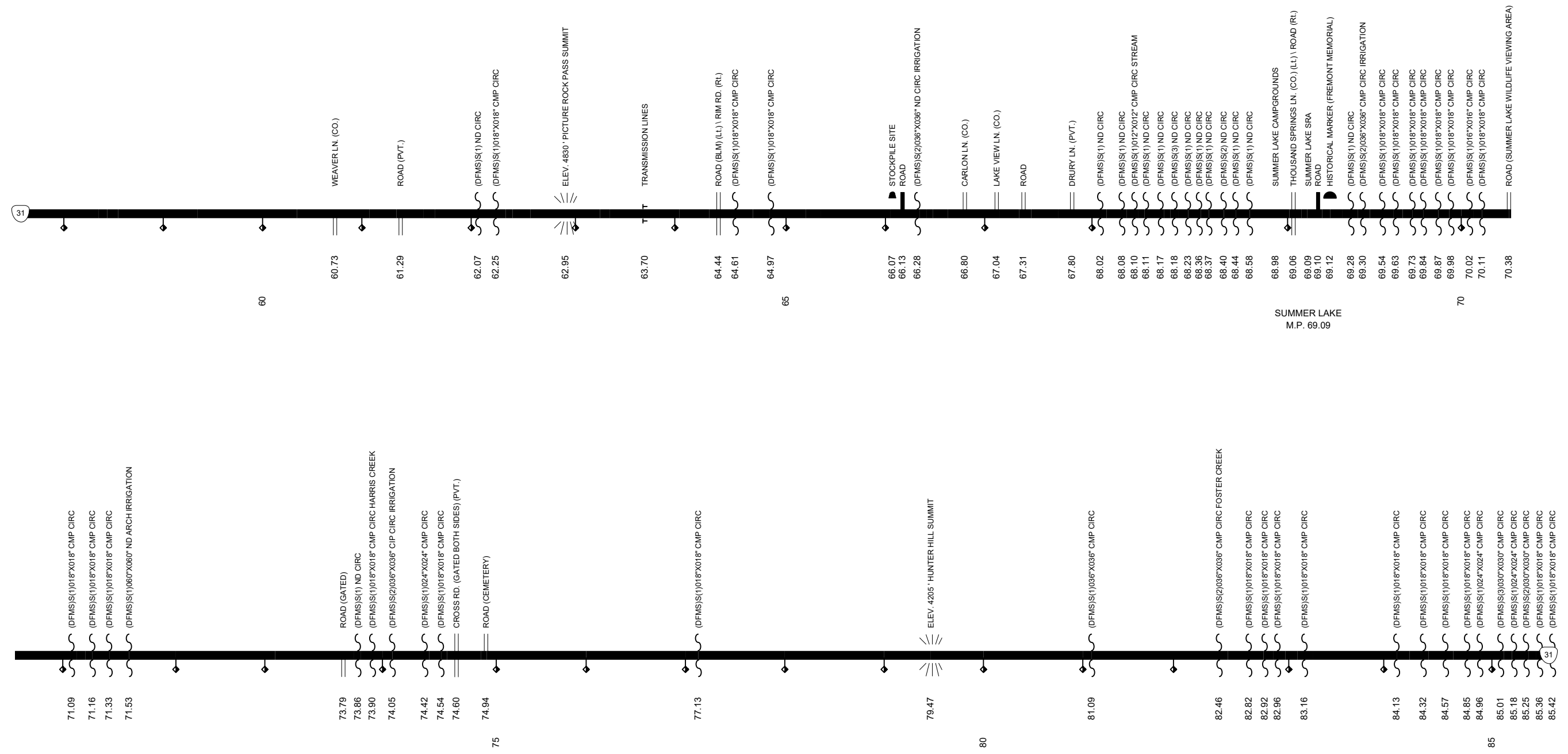
FREMONT HIGHWAY No. 19



Region 4 District 10

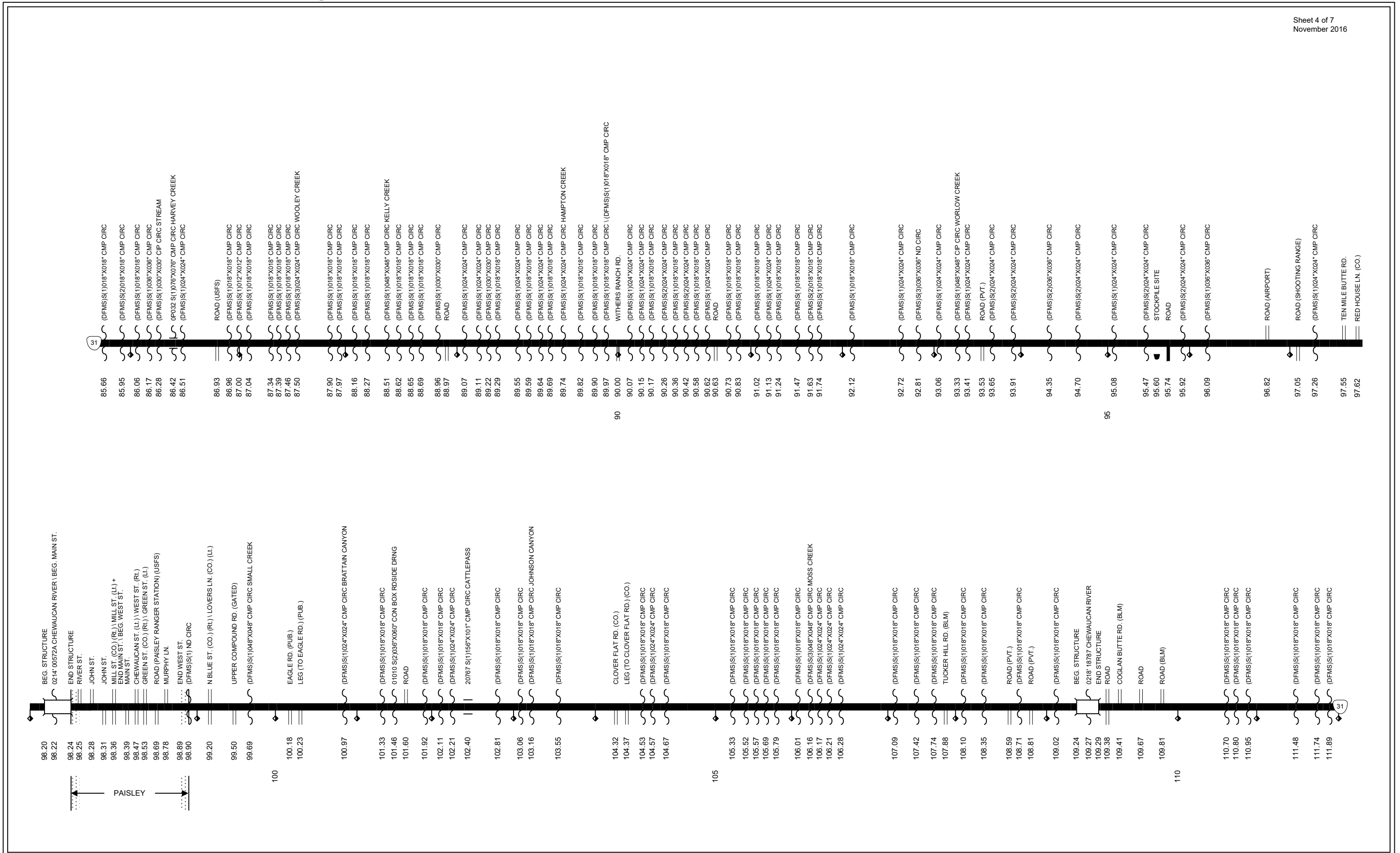
FREMONT HIGHWAY No. 19

Sheet 3 of 7
November 2016



Region 4 District 10

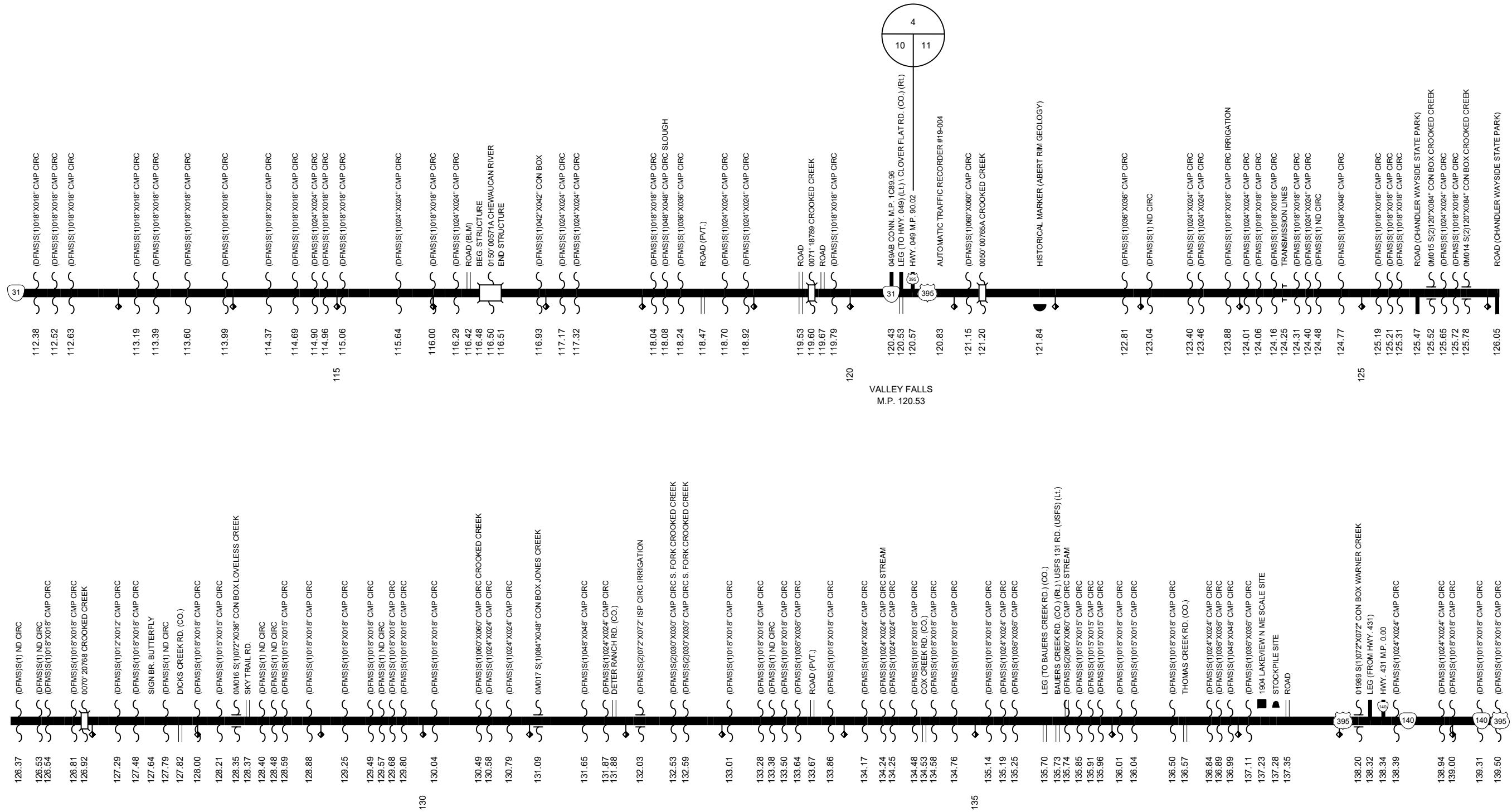
FREMONT HIGHWAY No. 19



Region 4 District 10 / District 11

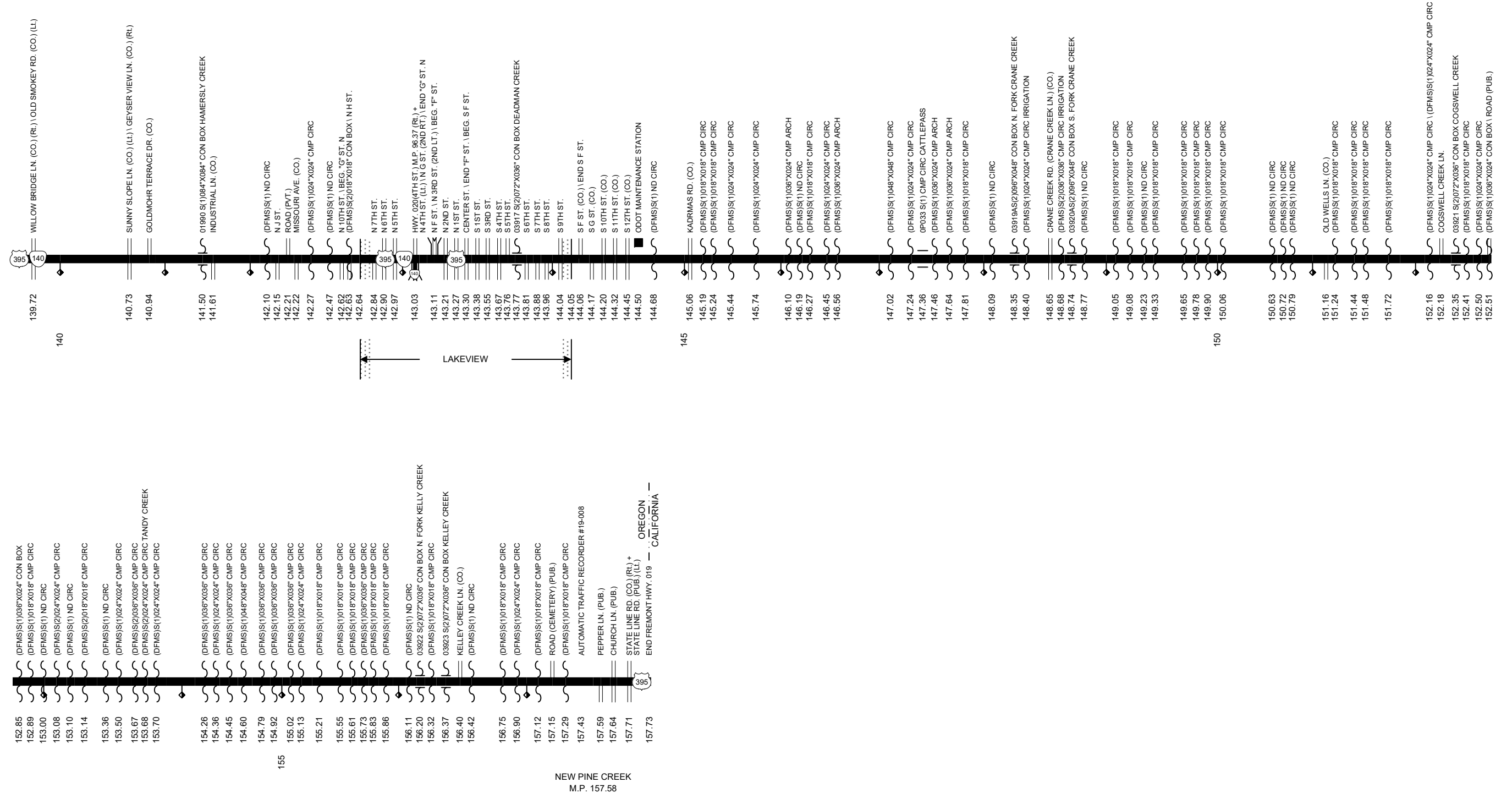
FREMONT HIGHWAY No. 19

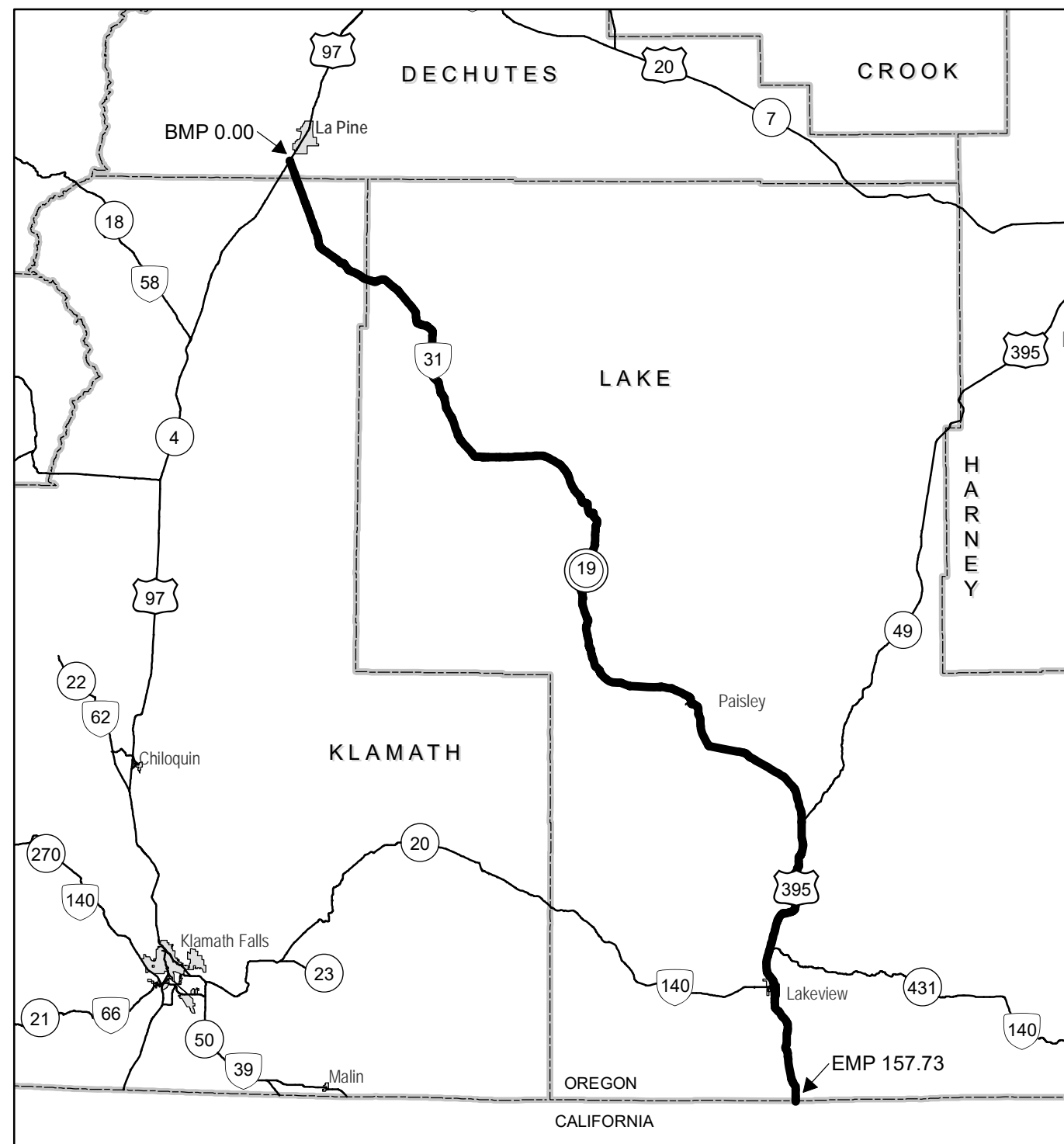
Sheet 5 of 7
November 2016



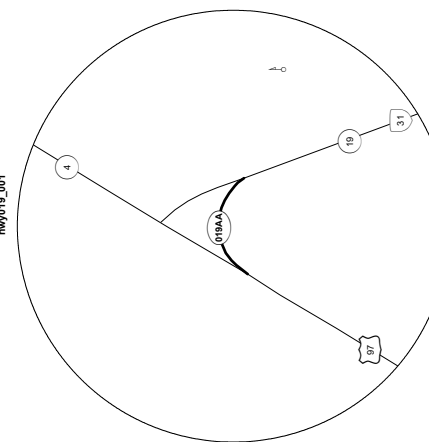
Region 4 District 11

FREMONT HIGHWAY No. 19





THE DALLES-CALIFORNIA HWY CONNECTION
hwy19_001



Legend

- State Highway 019
- State Highways
- County Boundary
- City Boundaries
- Interstate, US Route, State Route Markers
- State Highways

0 5 10 20 Miles

The same information displayed on the Straightline Charts is updated monthly and available in tabular form on ODOT's Internet site. Use the Highway Inventory Summary report for more detailed information.
<https://www.oregon.gov/ODOT/DATA/Pages/Road-Assets-Mileage.aspx>
NOTE: Milepoints on Straightline Chart are not to scale.

Note:
Jurisdiction of intersecting local roads as of:

Deschutes County	2016
Klamath County	2016
Lake County	2016