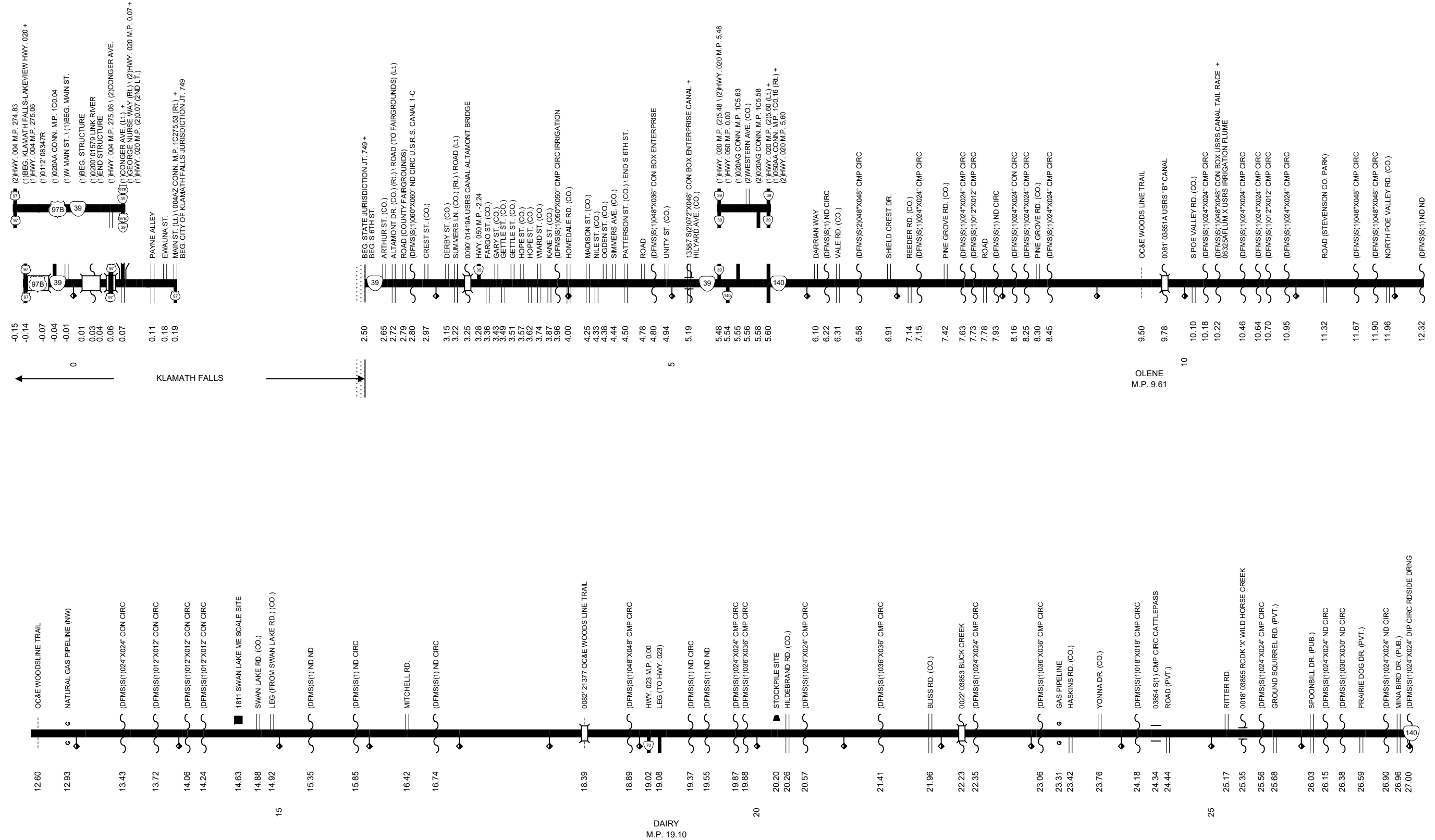



# Region 4 District 11

# KLAMATH FALLS-LAKEVIEW HIGHWAY No. 20



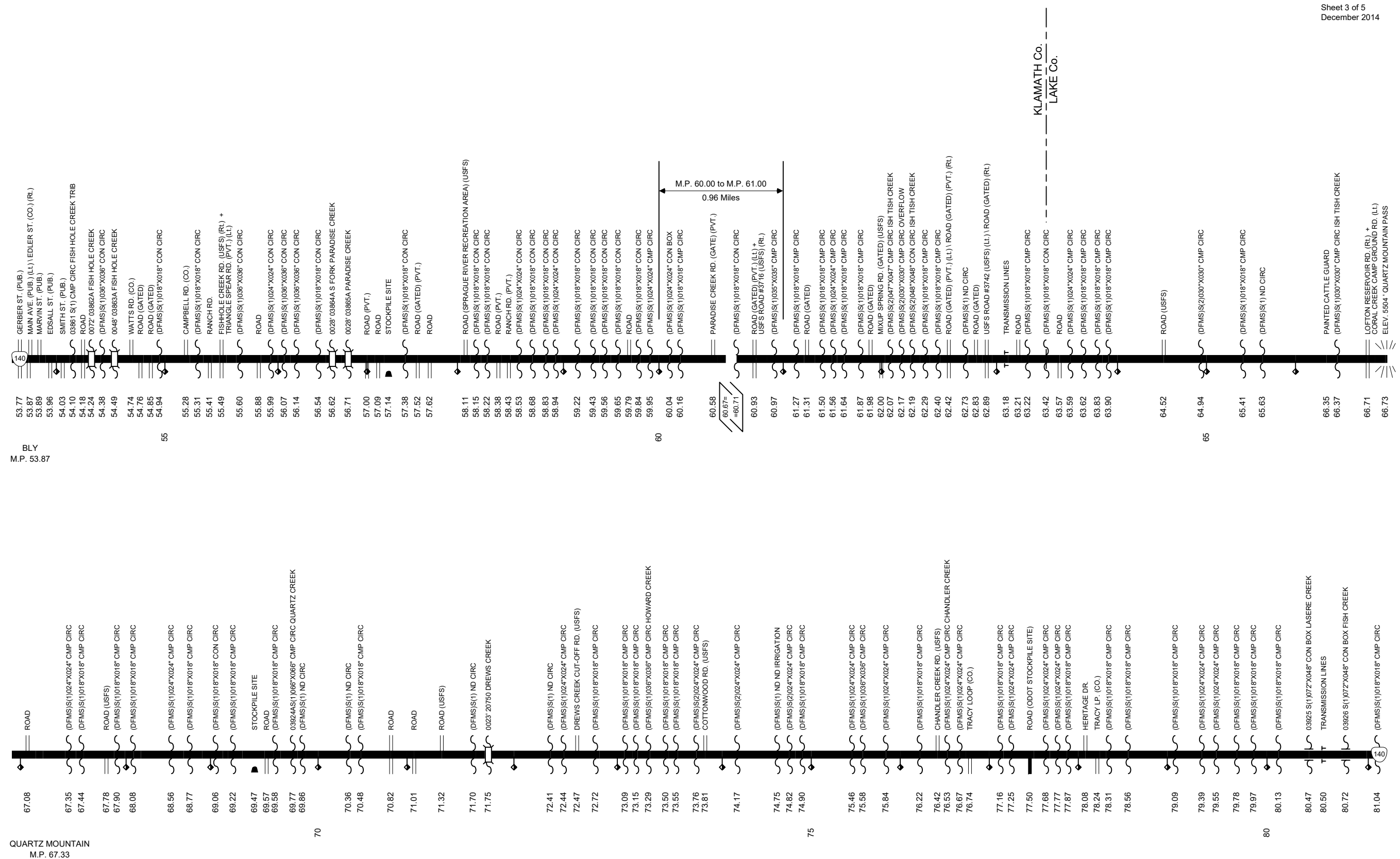
# Region 4 District 11

# KLAMATH FALLS-LAKEVIEW HIGHWAY No. 20



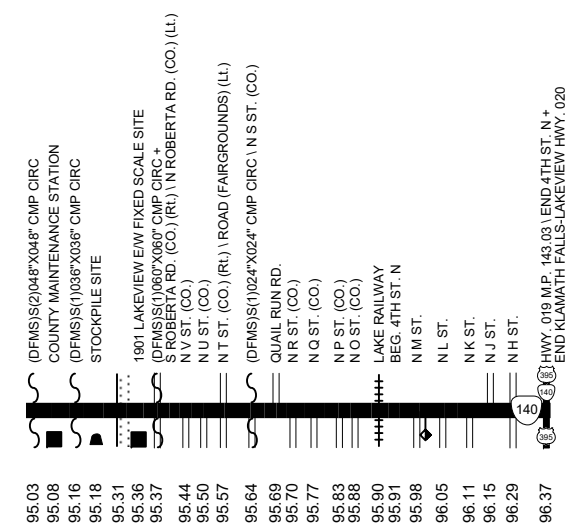
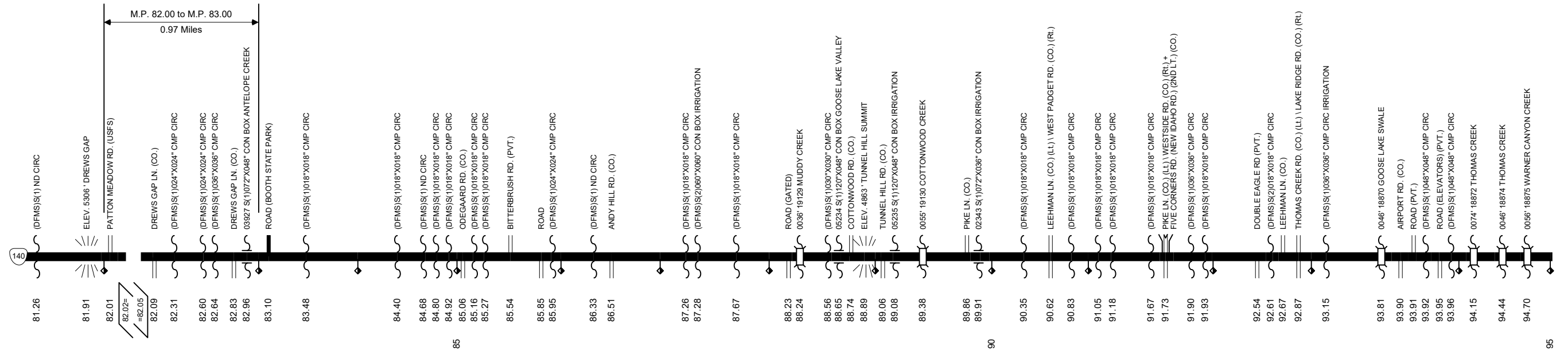
# Region 4 District 11

# KLAMATH FALLS-LAKEVIEW HIGHWAY No. 20

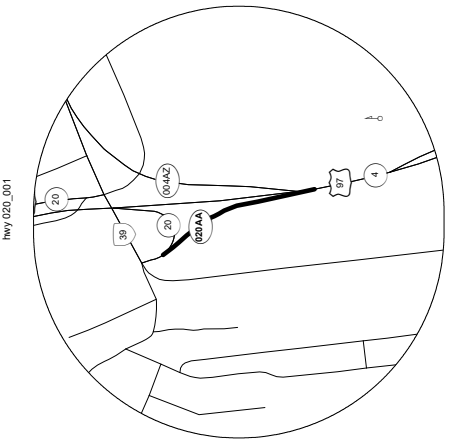


# Region 4 District 11

# KLAMATH FALLS-LAKEVIEW HIGHWAY No. 20



THE DALLES-CALIFORNIA HWY CONNECTION

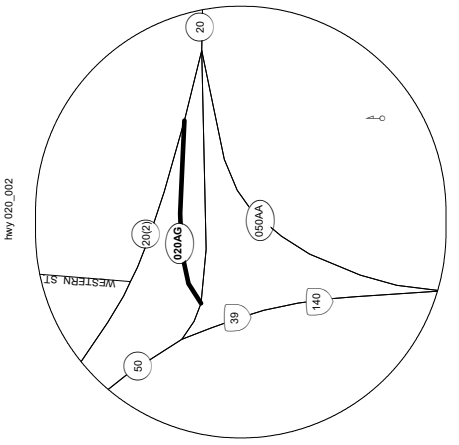


CONNECTION No. 1 (020AA)

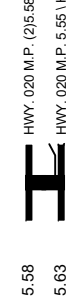


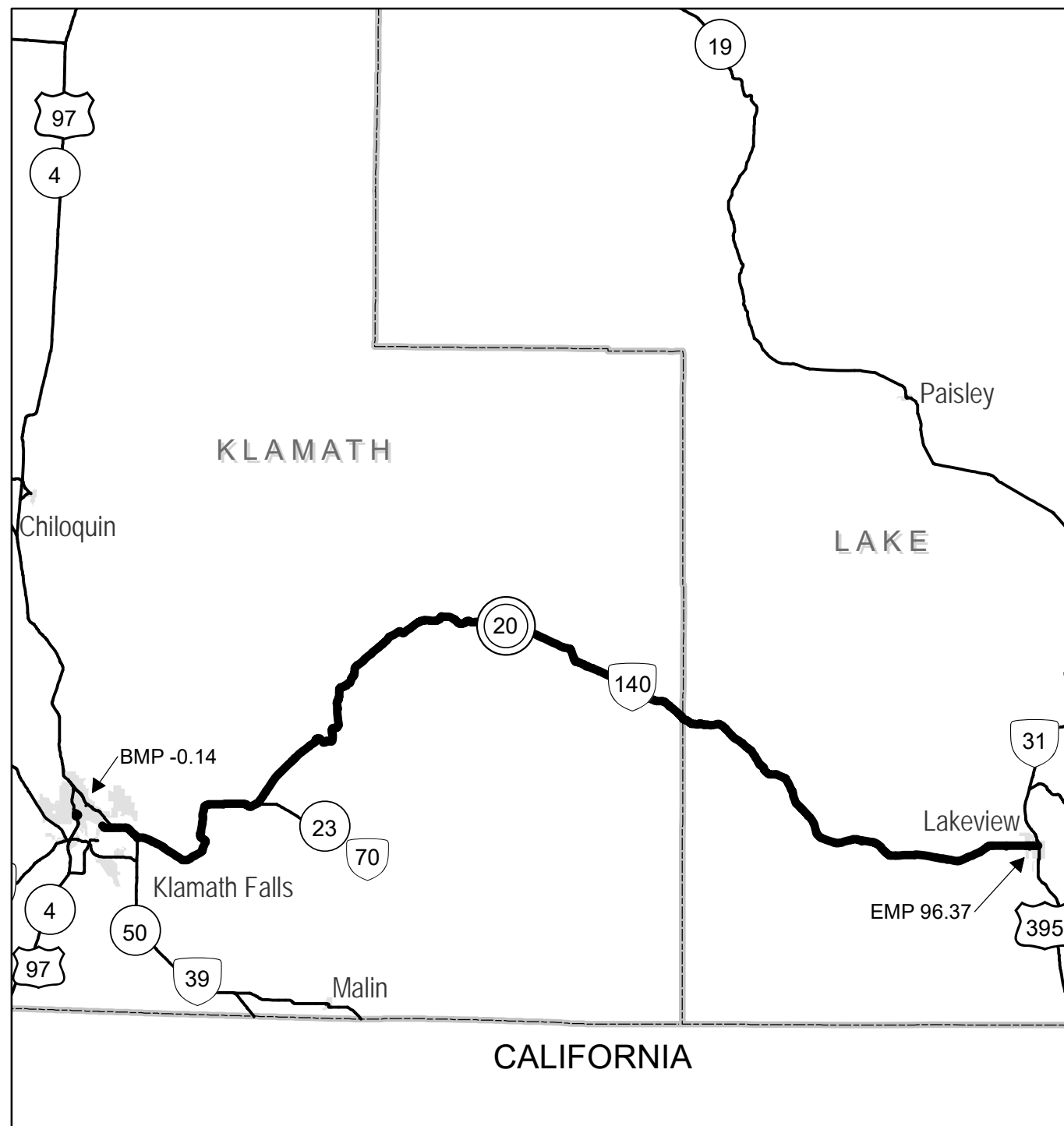
CONNECTION No. 1 (020AG)

MALIN HWY CONNECTION



CONNECTION No. 1 (020AG)

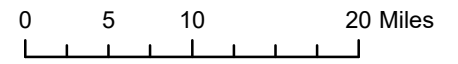




**Legend**

- State Highway No. 20
- State Highways
- County Boundaries
- City Limits

Interstate, US Route, State Route Markers  
 State Highways



The same information displayed on the Straightline Charts is updated monthly and available in tabular form on ODOT's Internet site. Use the Highway Inventory Summary report for more detailed information.

<https://www.oregon.gov/ODOT/DATA/Pages/Road-Assets-Mileage.aspx>

NOTE: Milepoints on Straightline Chart are not to scale.

Note:

Jurisdiction of intersecting local roads as of:	Klamath County	2013
	Lake County	2013