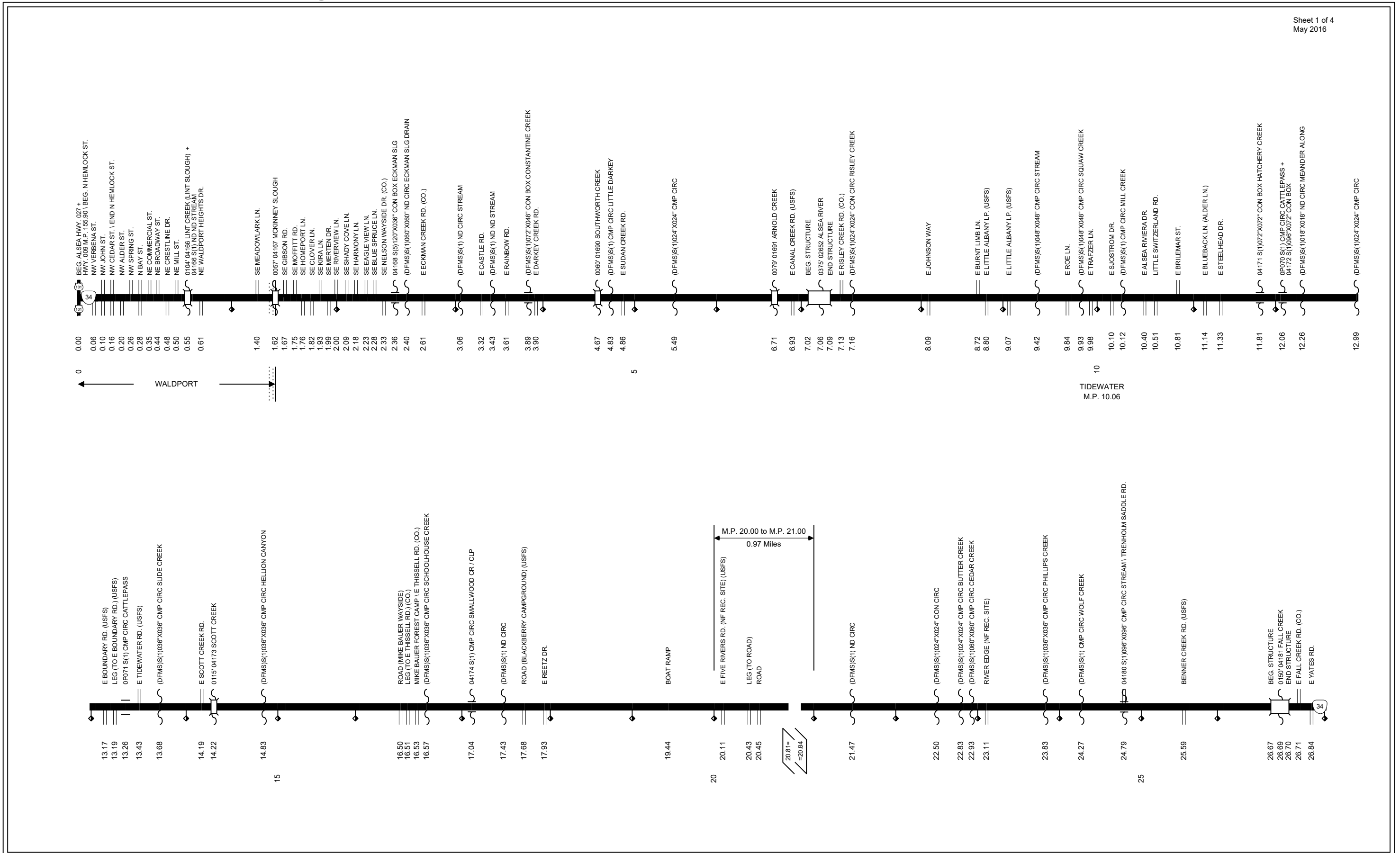


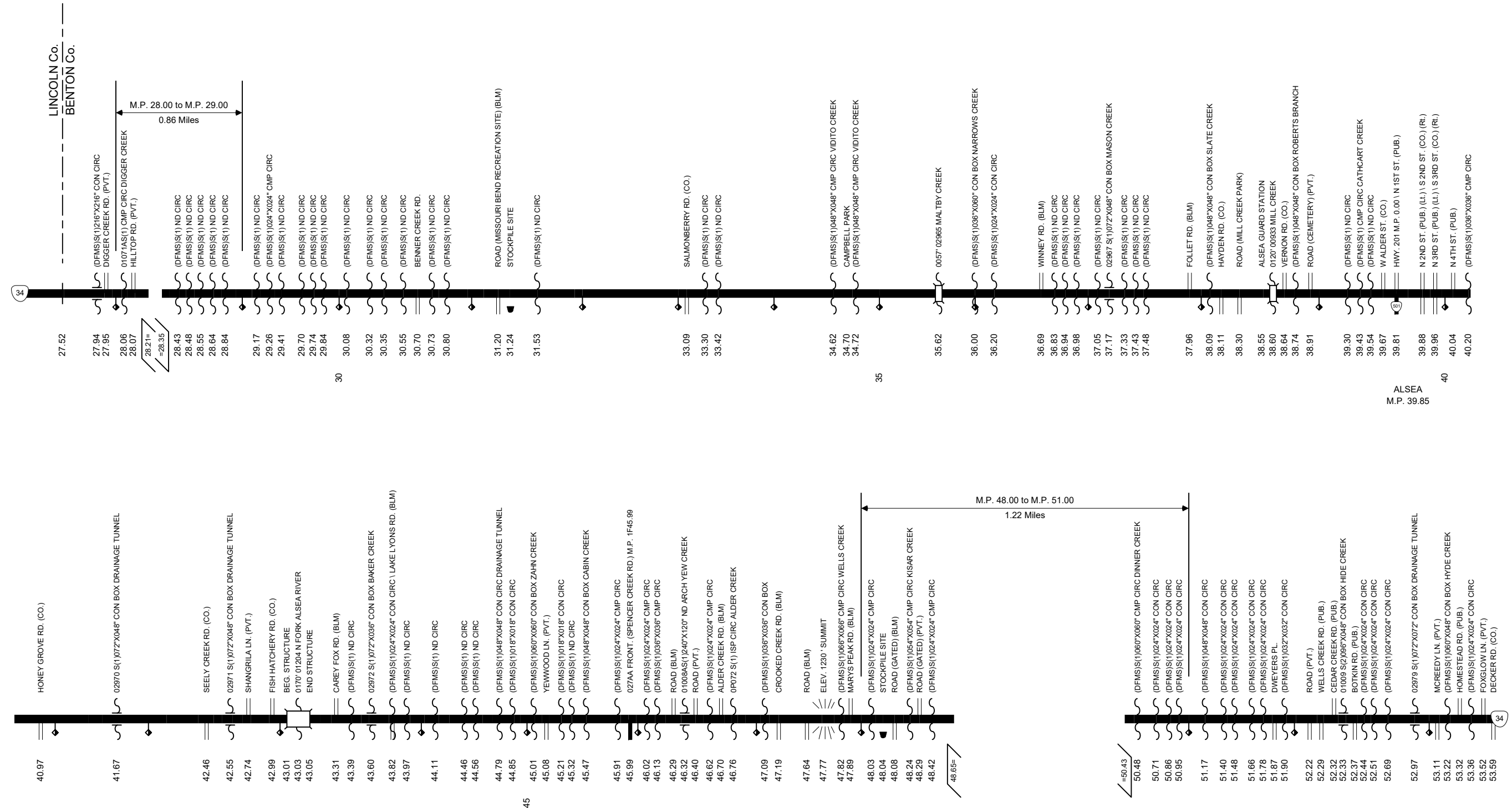
Region 2 District 4

ALSEA HIGHWAY No. 27



Region 2 District 4

ALSEA HIGHWAY No. 27

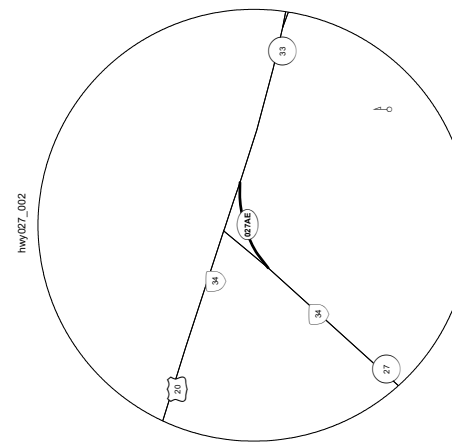


Region 2 District 4

ALSEA HIGHWAY No. 27

53.89	AUTOMATIC TRAFFIC RECORDER #02-003
54.24	GREASY CREEK RD. (CO.)
54.26	(DFMS)S(1)060°X080° CMP CIRC WESTWOOD CREEK
54.37	REXFORD LN. (PVT.)
54.53	0120' 01259 ROCK CREEK
54.56	HENKLE WAY (CO.)
54.85	(DFMS)S(1)048°X072° CON BOX CATTLEPASS
55.00	(DFMS)S(1) ND CIRC
55.15	02883 S(1)072°X038° CON BOX WATKINS CREEK
55.35	(DFMS)S(1)048°X048° CON BOX DRAINAGE TUNNEL
55.42	HENKLE WAY (CO.)
55.45	(DFMS)S(1)030°X030° CON CIRC \ FORRESTS PL. (CO.)
55.53	KNOWLTON LN.
55.60	PLEASANT VALLEY CEMETERY RD.
55.76	GRAY CREEK LN. (PVT.)
55.91	(DFMS)S(1)036°X036° CMP CIRC GRAY CREEK
56.00	JOSEPH LN. (PVT.)
56.08	(DFMS)S(1)024°X024° CON CIRC
56.13	(DFMS)S(1)024°X024° CON CIRC
56.20	(DFMS)S(1)024°X024° CON CIRC
56.26	MCGARRY LN. (CO.)
56.48	02885 S(1)072°X038° CON BOX GELLATLY CREEK
56.55	(DFMS)S(1) ND CIRC
56.86	BEVINS PARK LN. (PUB.)
57.07	(DFMS)S(1)024°X024° CON CIRC
57.13	(DFMS)S(1)060°X060° CMP CIRC BOUNDS CREEK
57.29	(DFMS)S(1) ND CIRC
57.55	HARTLESS HILL LN. (PVT.)
57.67	ROAD (OREGON DEPT. OF FORESTRY)
57.75	ROAD (OREGON DEPT. OF FORESTRY)
57.76	(DFMS)S(1)024°X024° CMP CIRC
57.78	FIRCREEK LN. (PUB.)
57.94	GELLATLY WAY (CO.) \ (DFMS)S(1)060°X060° CMP CIRC BLAIR CREEK
58.03	GRANGE HALL RD. (CO.)
58.06	OLD PEAK RD. (CO.)
58.23	STOVALL LN. (PUB.)
58.40	BEG. STRUCTURE
58.43	0223' 00771 MARYS RIVER FLYNN BRIDGE
58.45	END STRUCTURE
58.50	027AE CONN. M.P. 1C58.50
58.54	LEG (FROM HWY. 033)
58.56	HWY. 033 M.P. 49.73 \ END ALSEA HWY. 027

CORVALLIS-NEWPORT HWY. CONNECTION

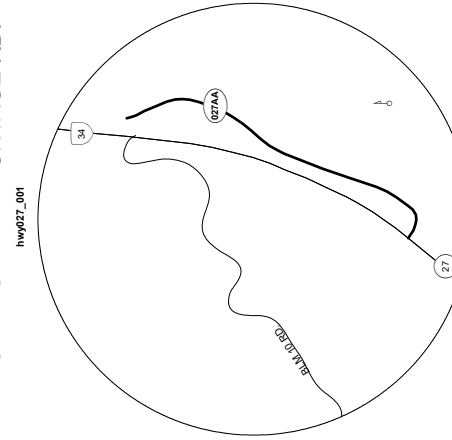


CONNECTION No. 1 (027AE)

58.50	CORVALLIS-NEWPORT HWY CONN \ HWY. 027 M.P. 58.50
58.55	HWY. 033 M.P. 49.76

Total Length 0.05 Miles


CROOKED CREEK FRONTAGE RD.



FRONTAGE RD. (027AA)

45.99	CROOKED CREEK FRONTAGE RD. \ HWY. 027 M.P. 45.99
46.31	BARRICADE \ ROAD (PVT.)

Total Length 0.32 Miles



The same information displayed on the Straightline Charts is updated monthly and available in tabular form on ODOT's Internet site. Use the Highway Inventory Summary report for more detailed information.

<https://www.oregon.gov/ODOT/DATA/Pages/Road-Assets-Mileage.aspx>

NOTE: Milepoints on Straightline Chart are not to scale.

Note:

Jurisdiction of intersecting local roads as of:

Lincoln County	2016
Benton County	2016