


Region 5 District 12

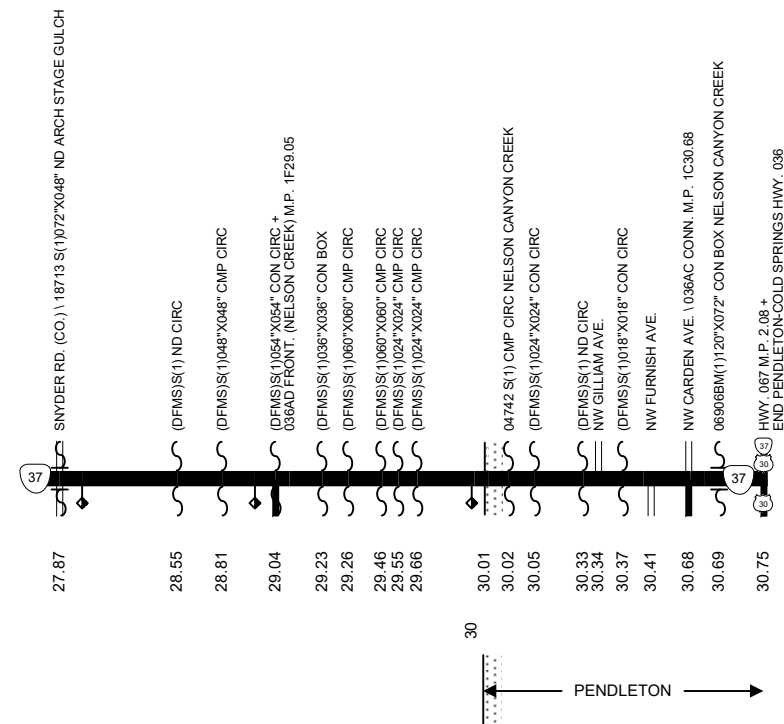
PENDLETON-COLD SPRINGS HIGHWAY No. 36

Sheet 1 of 3
September 2016



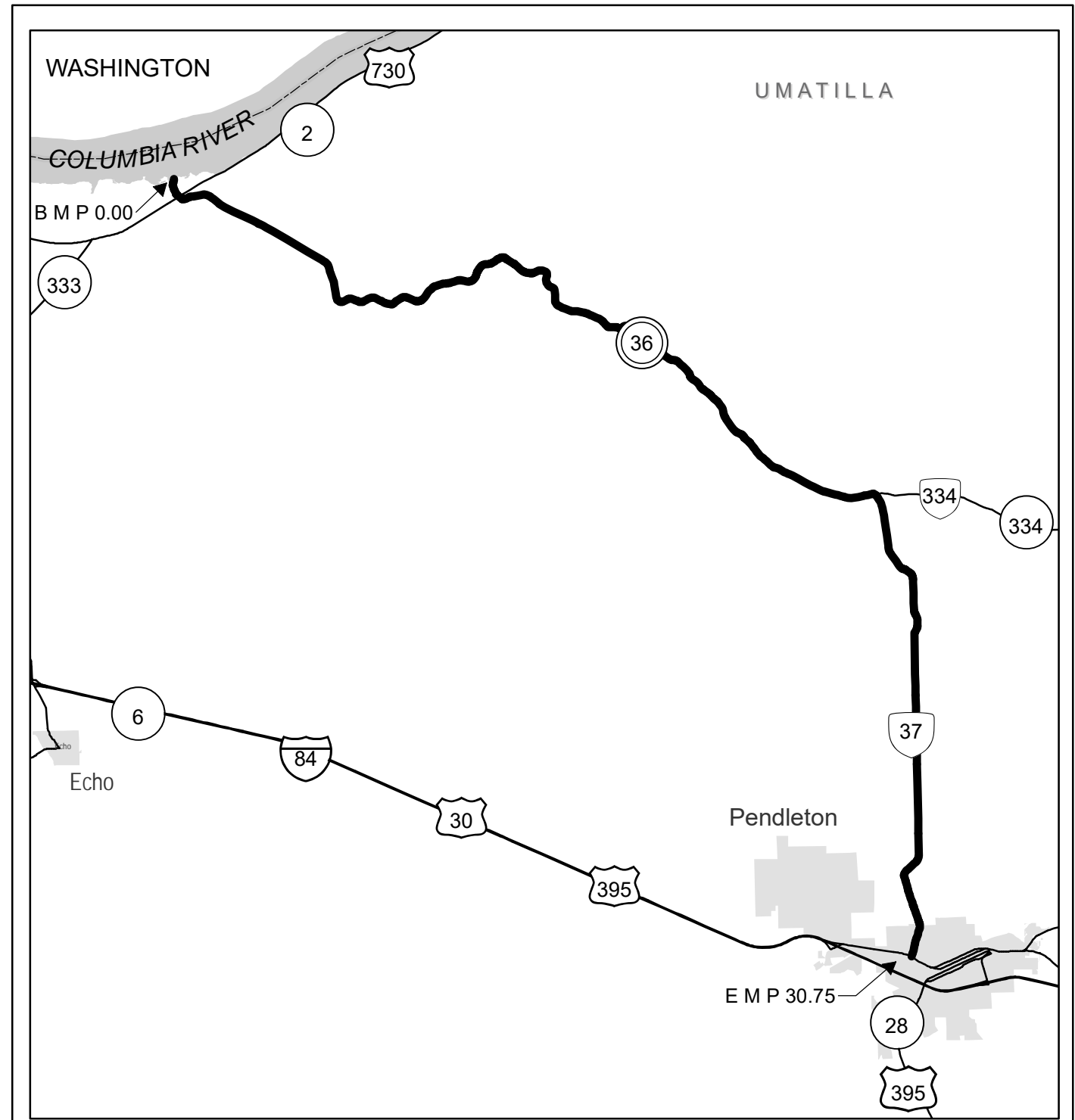
Region 5 District 12

PENDLETON-COLD SPRINGS HIGHWAY No. 36



The same information displayed on the Straightline Charts is updated monthly and available in tabular form on ODOT's Internet site. Use the Highway Inventory Summary report for more detailed information.
<https://www.oregon.gov/ODOT/DATA/Pages/Road-Assets-Mileage.aspx>
 NOTE: Milepoints on Straightline Chart are not to scale.

Note:
 Jurisdiction of intersecting local roads as of: Umatilla County 2016



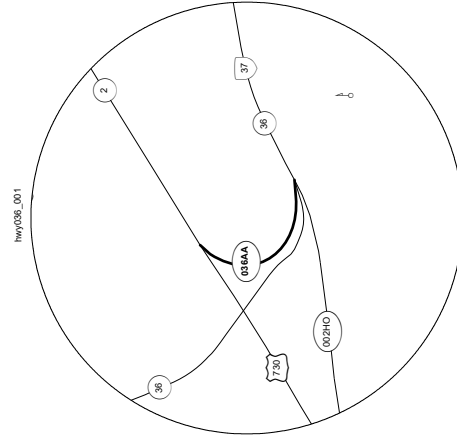
Legend

- State Highway No. 036
- State Highways
- County Boundaries
- City Limits
- Interstate, US Route, State Route Markers
- State Highways


0 1.25 2.5 5 Miles

PENDLETON-COLD SPRINGS HIGHWAY No. 36

COLUMBIA RIVER HWY. CONNECTION



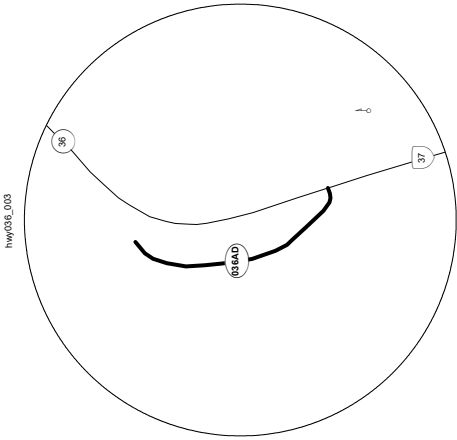
CONNECTION No. 1 (036AA)



0.88
1.02

Total Length 0.14 Miles

NELSON CREEK FRONTAGE RD.



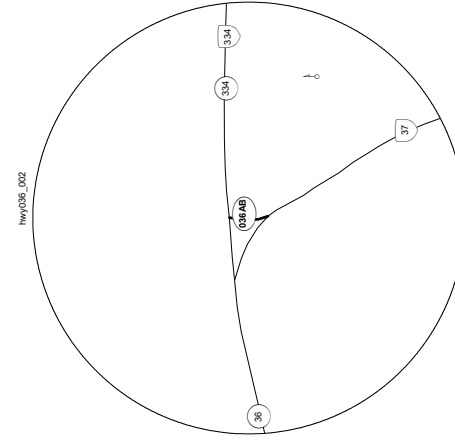
FRONTAGE RD. (036AD)



28.82
29.05

Total Length 0.23 Miles

ATHENA-HOLDMAN HWY. CONNECTION



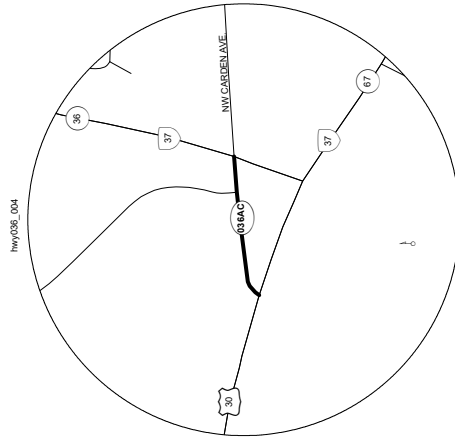
CONNECTION No. 1 (036AB)



20.21
20.25

Total Length 0.04 Miles

PENDLETON HWY. CONNECTION



CONNECTION No. 1 (036AC)



30.68
30.69
30.71
30.82

Total Length 0.14 Miles