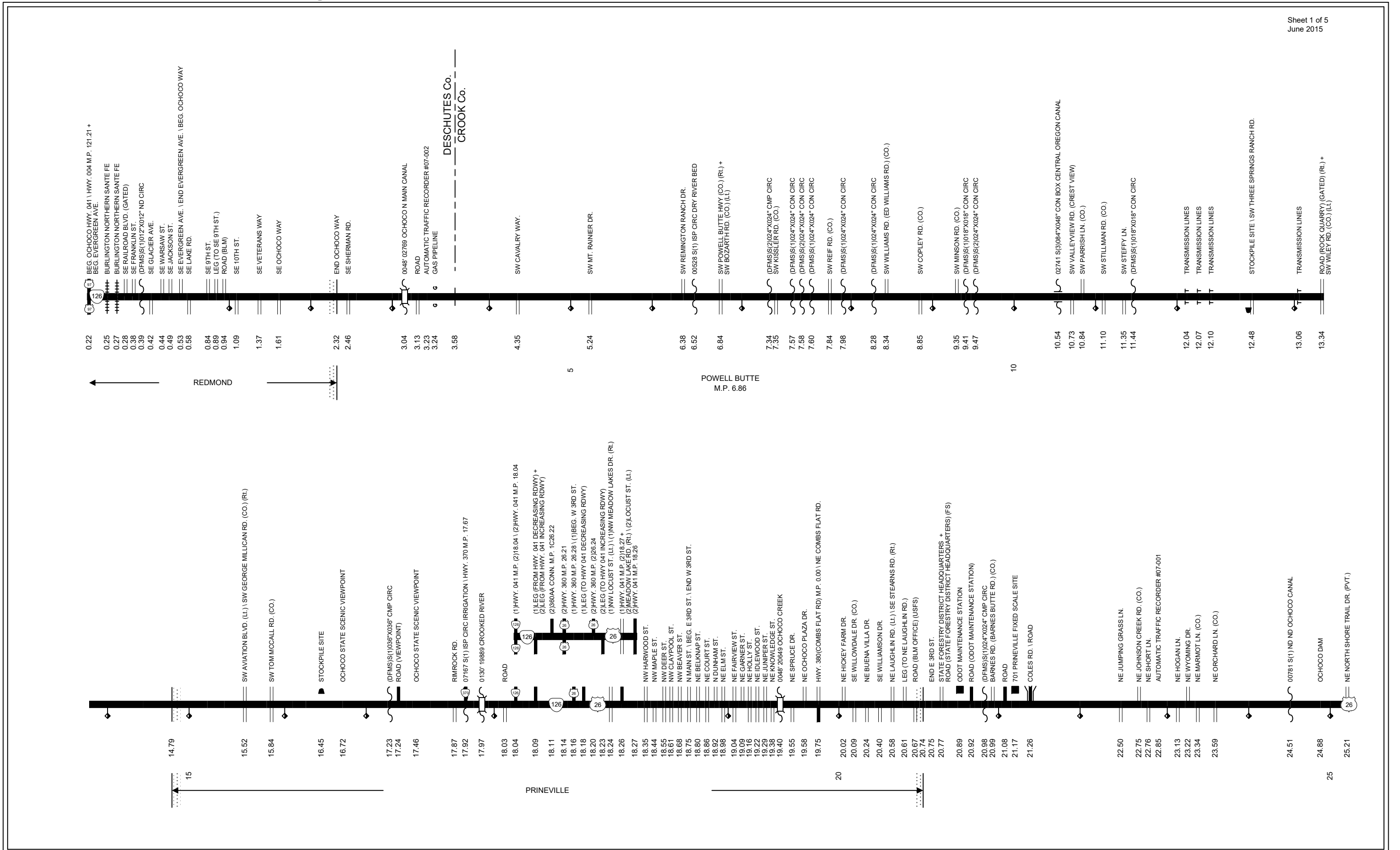


# Region 4 District 10

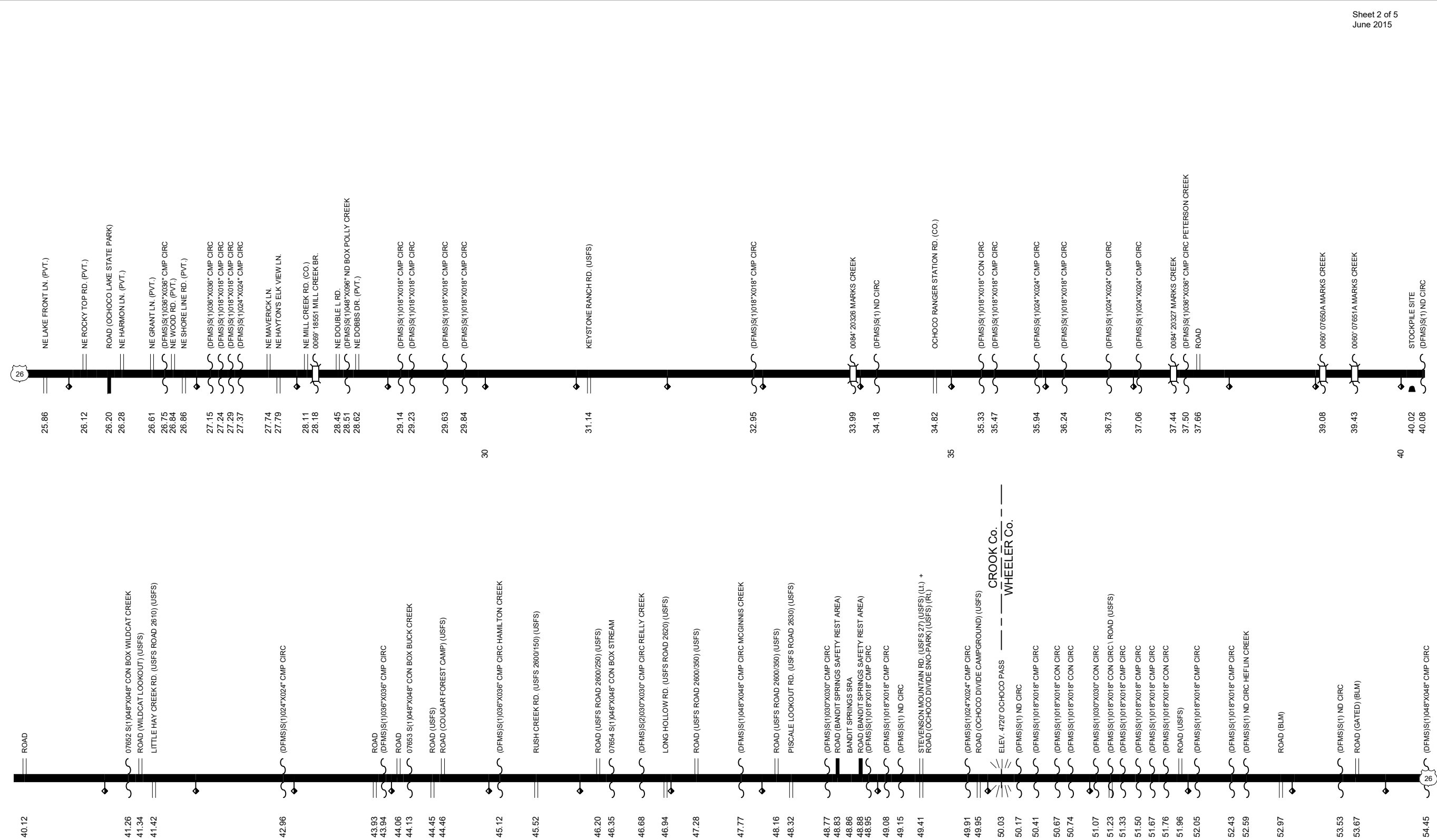
# OCHOCO HIGHWAY No. 41

Sheet 1 of 5  
June 2015



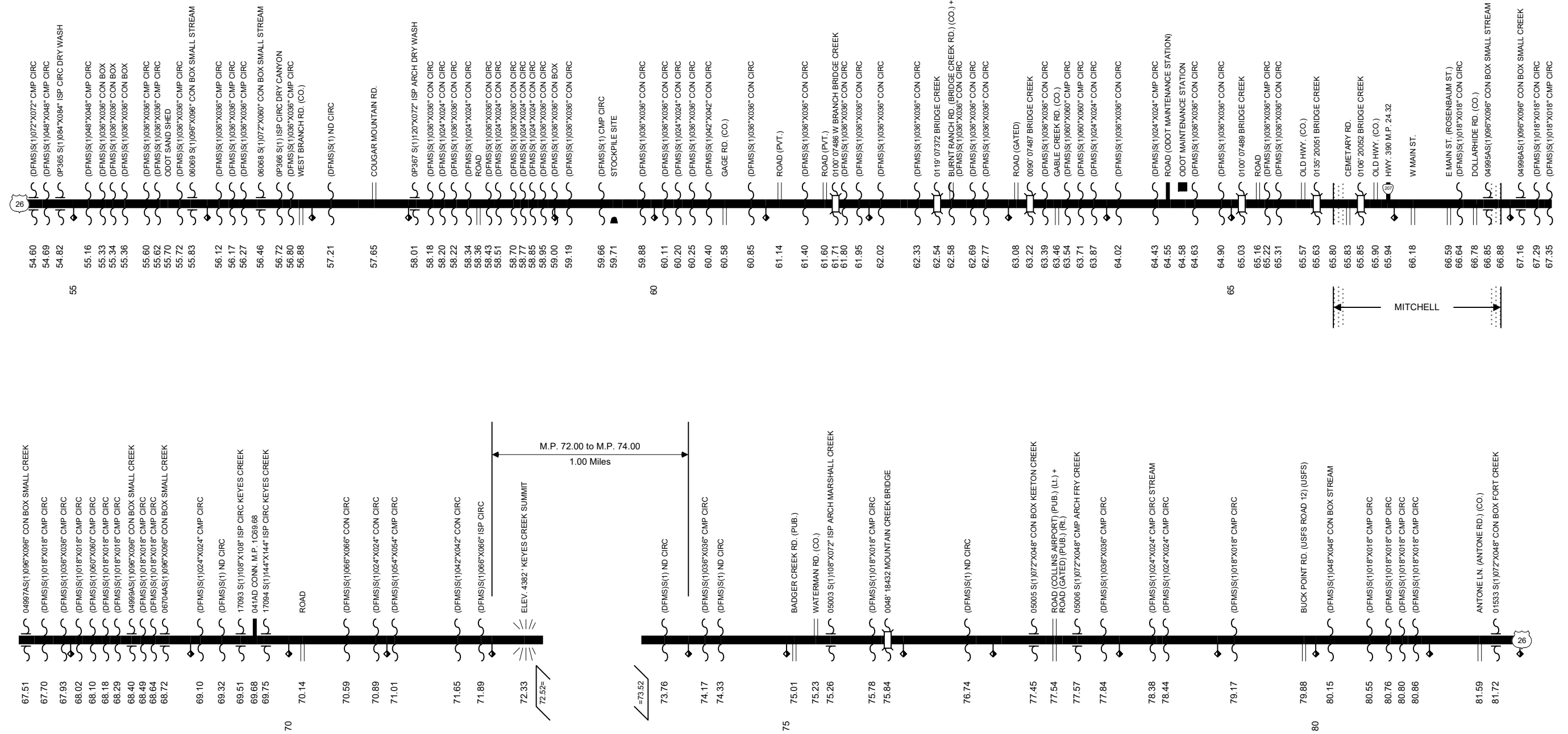
# Region 4 District 10

# OCHOCO HIGHWAY No. 41



# Region 4 District 10

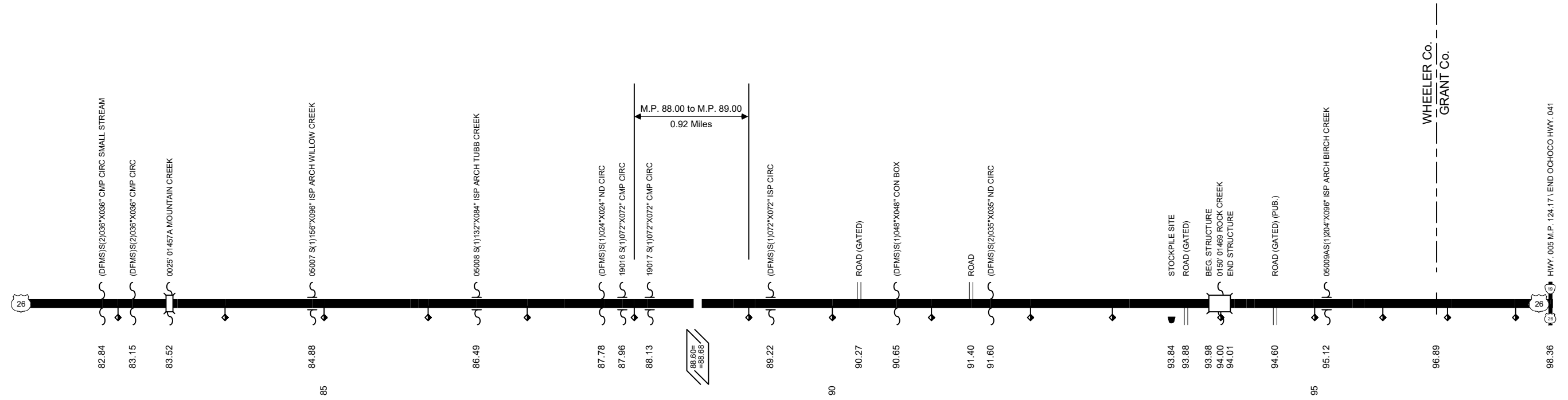
# OCHOCO HIGHWAY No. 41



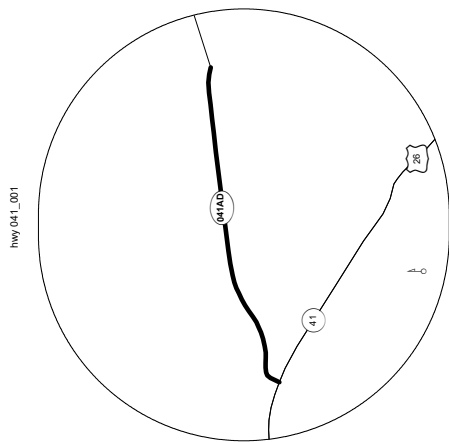
# Region 4 District 10

# OCHOCO HIGHWAY No. 41

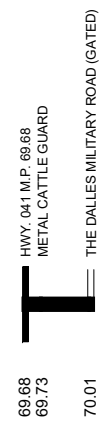
Sheet 4 of 5  
June 2015



## KEYES CREEK CONNECTION



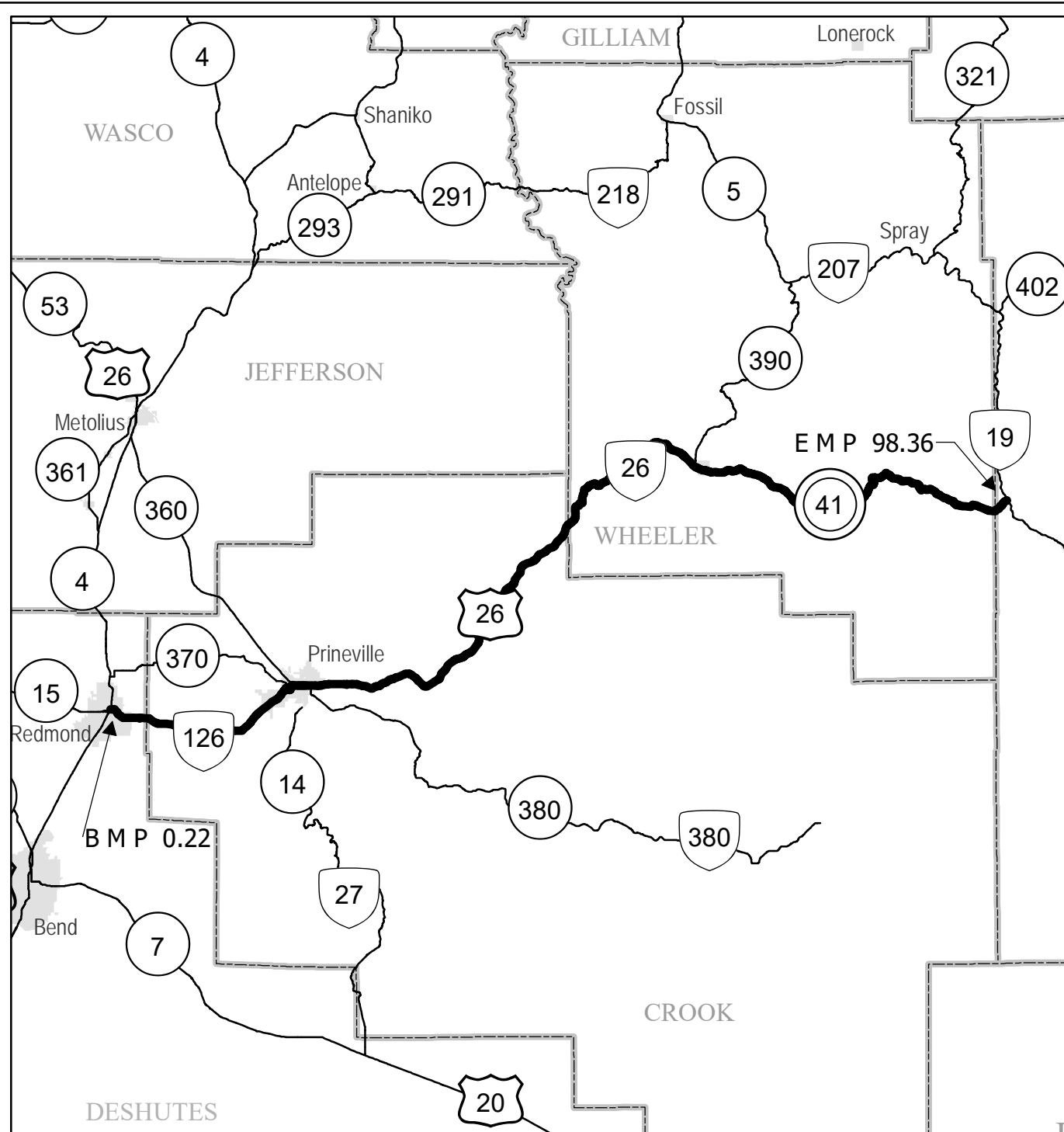
### CONNECTION No. 1 (041AD)



69.68 HWY. 041 M.P. 69.68  
69.73 METAL CATTLE GUARD

70.01 THE DALLEES MILITARY ROAD (GATED)

Total Length 0.33 Miles



**Legend**

- State Highway No. 41
- State Highways
- County Boundaries
- City Limits
- Interstate, US Route, State Route Markers
- State Highways

0 5 10 20 Miles

The same information displayed on the Straightline Charts is updated monthly and available in tabular form on ODOT's Internet site. Use the Highway Inventory Summary report for more detailed information.

<https://www.oregon.gov/ODOT/DATA/Pages/Road-Assets-Mileage.aspx>

NOTE: Milepoints on Straightline Chart are not to scale.

Note:

Jurisdiction of intersecting local roads as of:

Deschutes County	2015
Crook County	2015
Wheeler County	2015
Grant County	2015