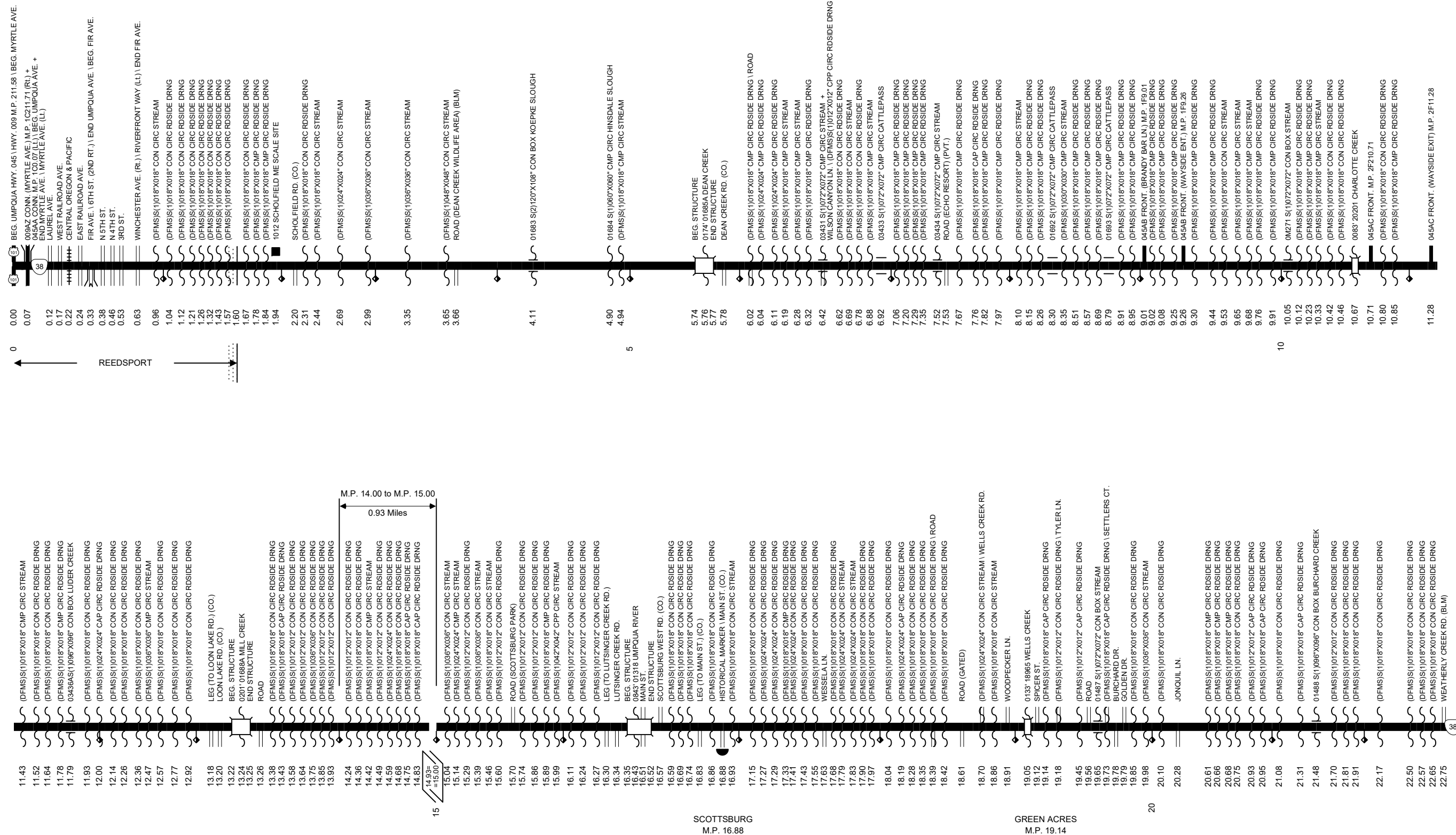


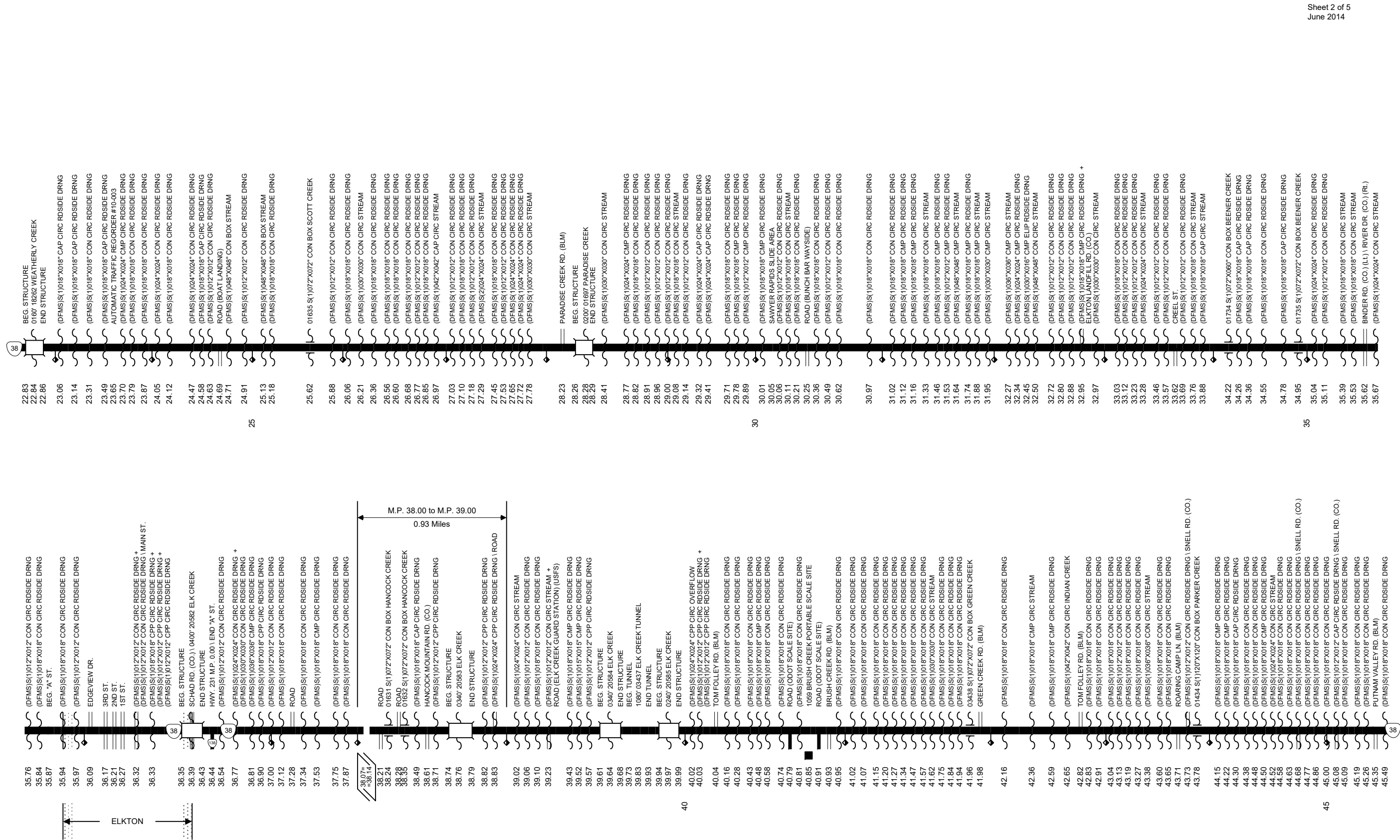
# Region 3 District 7

# UMPQUA HIGHWAY No. 45



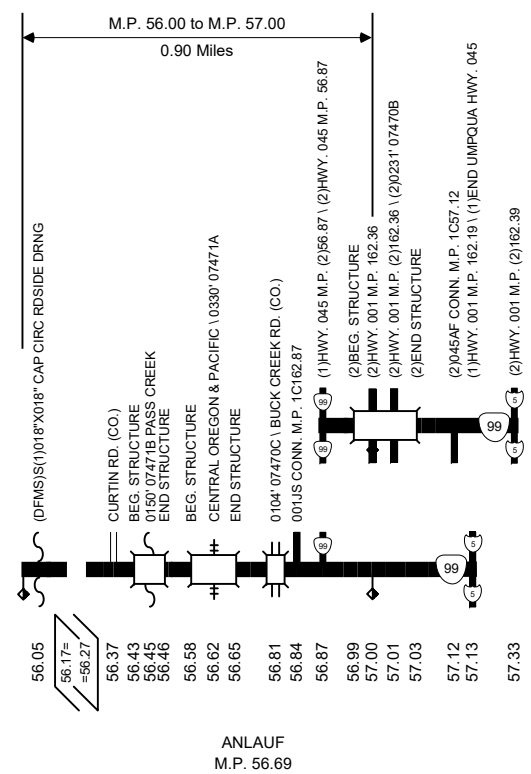
# Region 3 District 7

# UMPQUA HIGHWAY No. 45



# Region 3 District 7

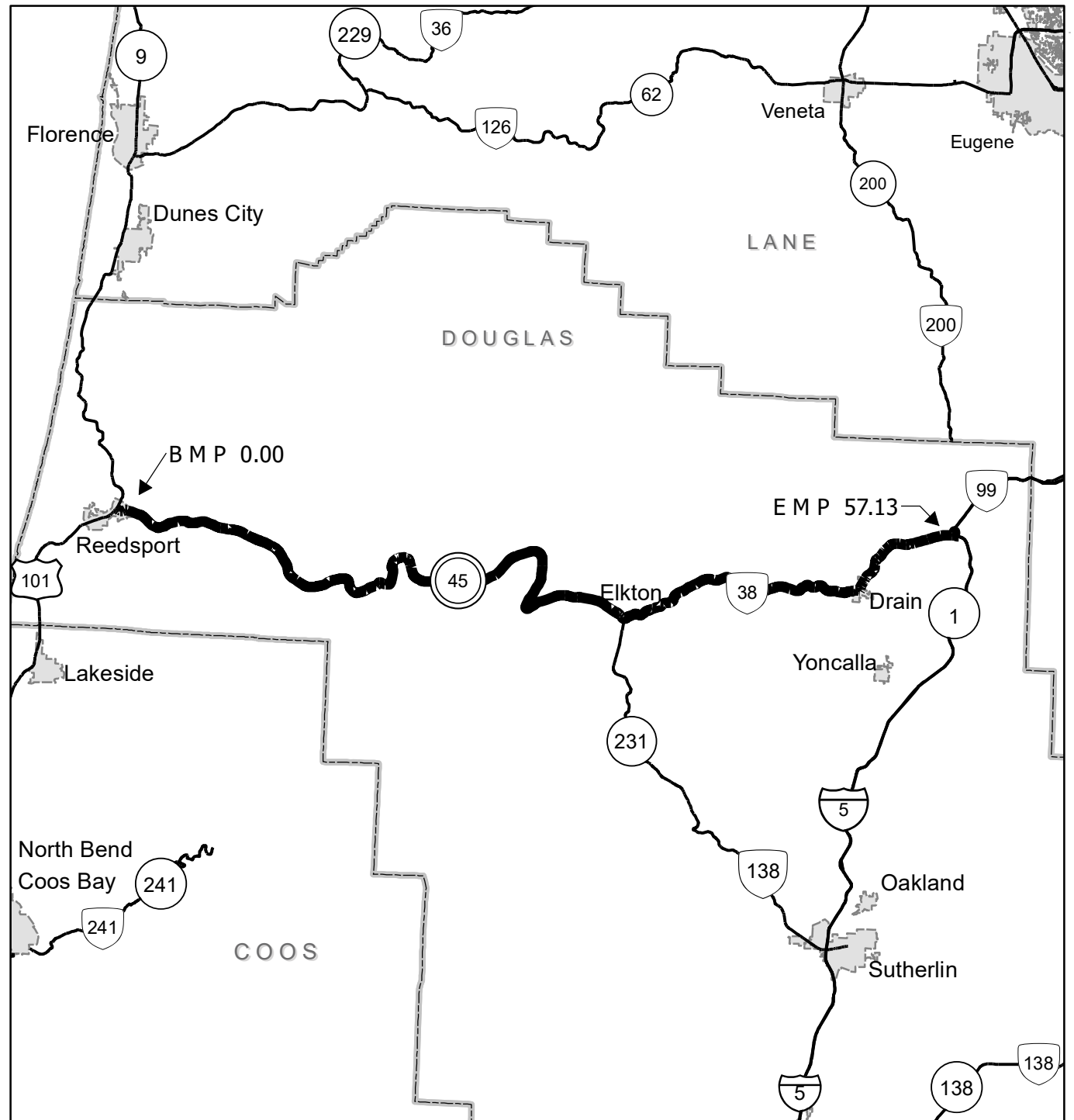
# UMPQUA HIGHWAY No. 45



# Region 3 District 7

# UMPQUA HIGHWAY No. 45

Sheet 4 of 5  
June 2014



**Legend**

- State Highway No. 45
- State Highways
- City Limits
- County Boundaries

Interstate, US Route, State Route Markers

State Highways

0 3.75 7.5 15 Miles

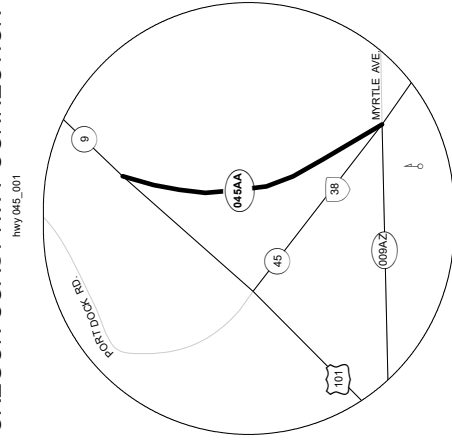
The same information displayed on the Straightline Charts is updated monthly and available in tabular form on ODOT's Internet site. Use the Highway Inventory Summary report for more detailed information.  
<https://www.oregon.gov/ODOT/DATA/Pages/Road-Assets-Mileage.aspx>  
 NOTE: Milepoints on Straightline Chart are not to scale.

Note:  
 Jurisdiction of intersecting local roads as of: Douglas County 2013

# UMPQUA HIGHWAY No. 45

Sheet 5 of 5  
June 2014

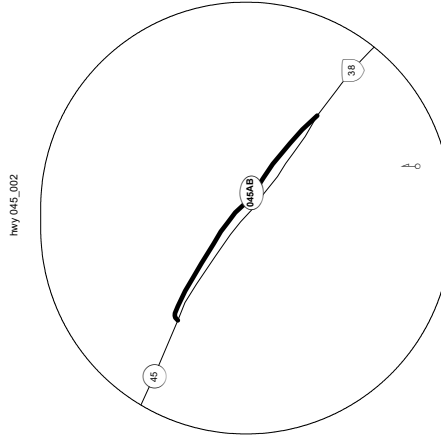
## OREGON COAST HWY CONNECTION



### CONNECTION No. 1 (045AA)

0.07 HWY. 045(MYRTLE AVE.) M.P. 0.07  
 0.13 HWY. 009 M.P. 211.52  
 Total Length 0.06 Miles

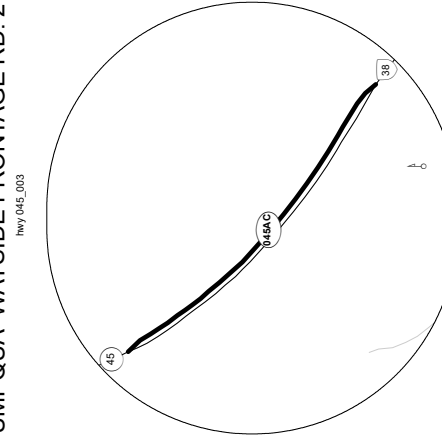
## UMPQUA WAYSIDE FRONTAGE RD. 1



### FRONTAGE RD. (045AB)

9.01 UMPQUA WAYSIDE FRONT RD. 1 HWY. 045 M.P. 9.01  
 9.26 HWY. 045 M.P. 9.26  
 Total Length 0.25 Miles

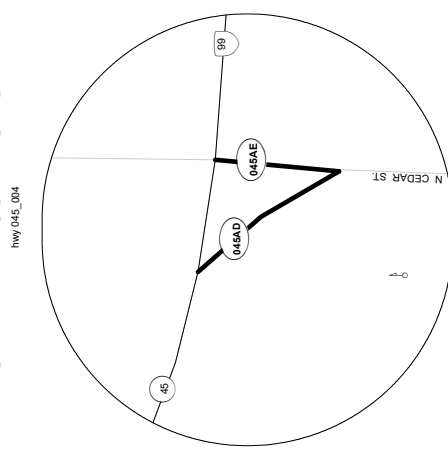
## UMPQUA WAYSIDE FRONTAGE RD. 2



### FRONTAGE RD. (045AC)

10.71 HWY. 045 M.P. 10.71  
 11.15 STOCKPILE SITE  
 11.28 HWY. 045 M.P. 11.28  
 Total Length 0.57 Miles

## S CEDAR ST. CONNECTIONS



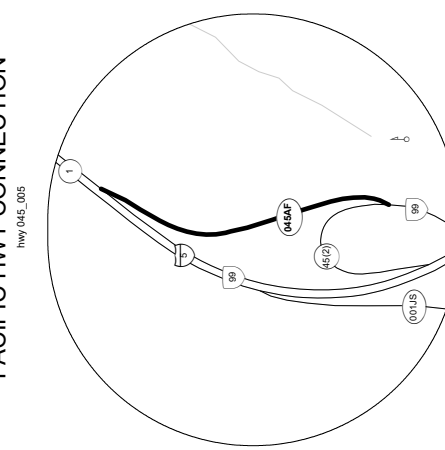
### CONNECTION No. 1 (045AD)

50.24 HWY. 045 M.P. 50.24  
 50.27 N CEDAR ST. \ 045AE CONN. M.P. 2C50.23  
 Total Length 0.03 Miles

### CONNECTION No. 2 (045AE)

50.23 N CEDAR ST. \ 045AD CONN. M.P. 1C50.27  
 50.25 HWY. 045 M.P. 50.25  
 Total Length 0.02 Miles

## PACIFIC HWY CONNECTION



### CONNECTION No. 1 (045AF)

57.12 HWY. 045 M.P. (2)57.12  
 57.45 HWY. 001 M.P. 162.83  
 Total Length 0.33 Miles